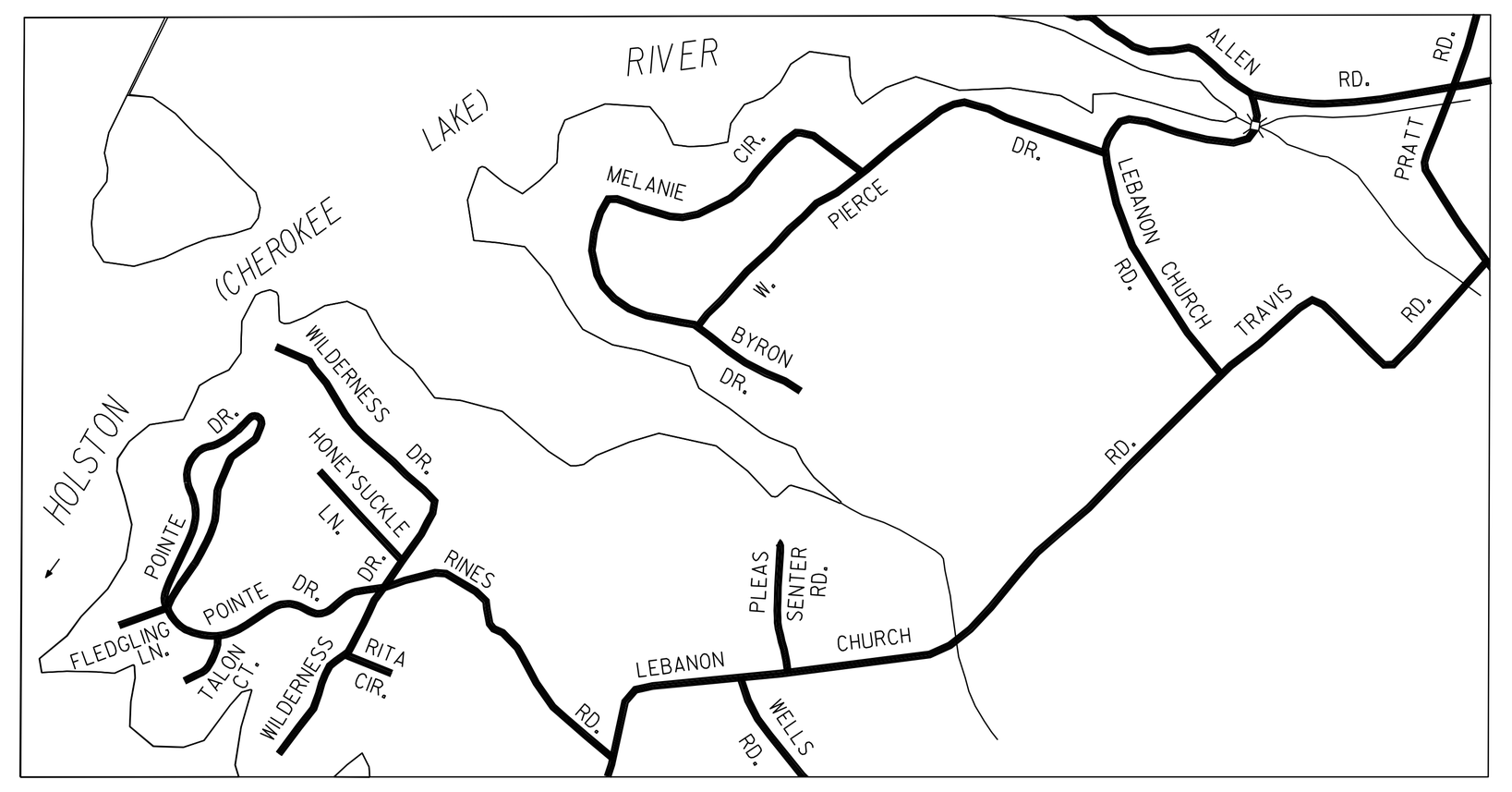

AREA S. W. OF PLEASANT VIEW
1

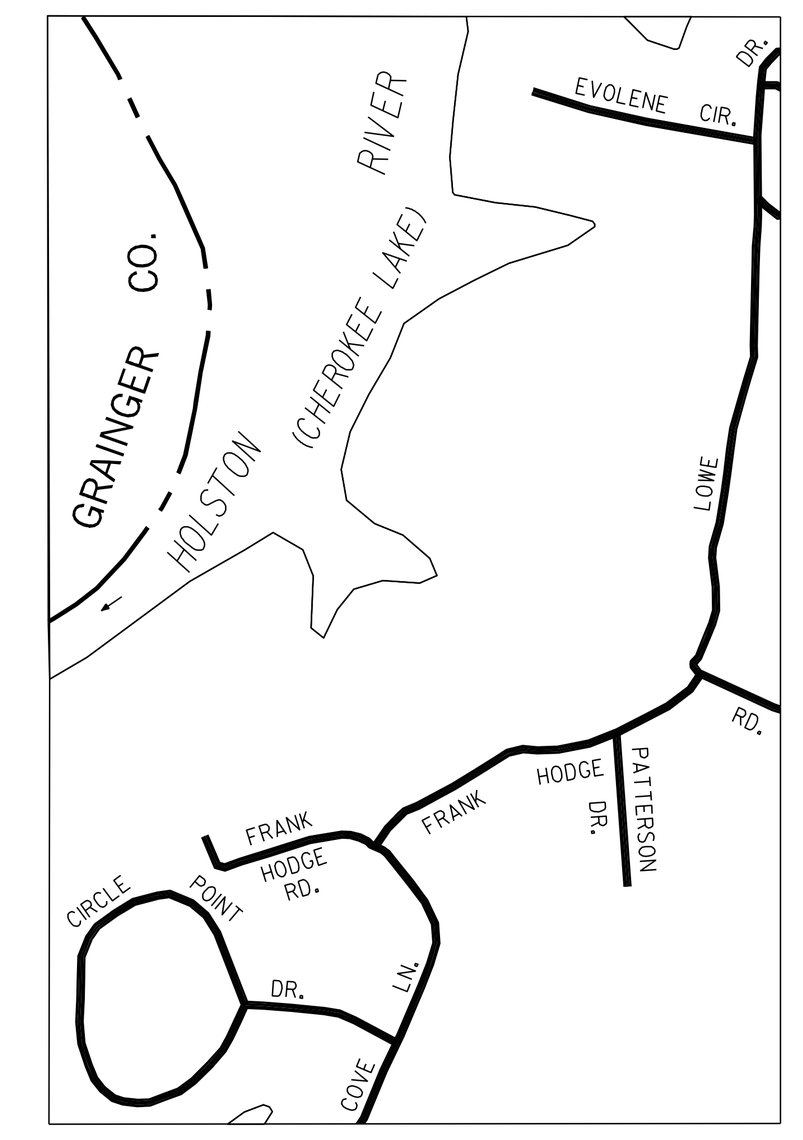

AREA N. W. OF PLEASANT VIEW
2

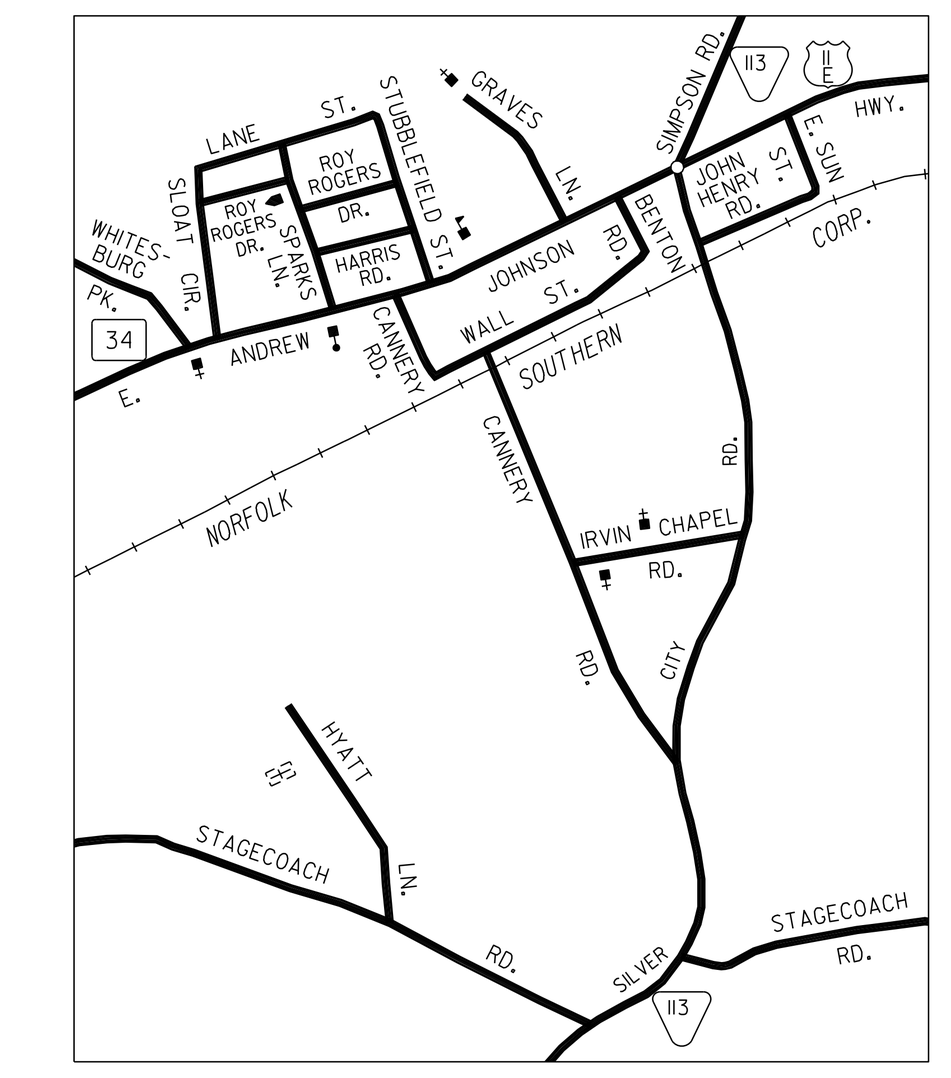

WHITESBURG
3

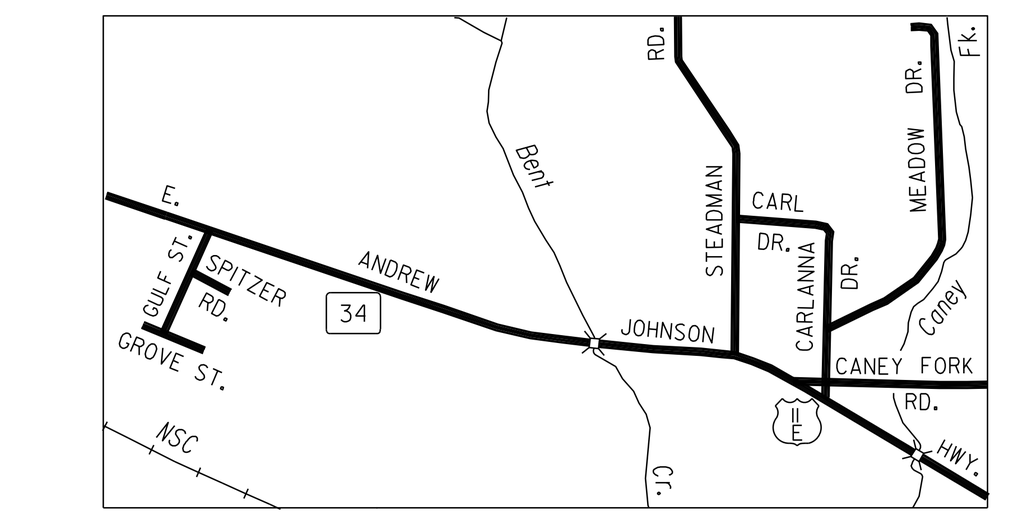

AREA EAST OF WHITESBURG
4

SCALE OF INSETS

0.1 0 0.1 0.2 0.3 0.4 0.5 MILES

LEGEND

- SCHOOL
- CHURCH
- CHURCH WITH CEMETERY
- CEMETERY
- HOSPITAL
- POST OFFICE
- CITY HALL OR COMMUNITY CENTER
- MONUMENT
- AIRPORT , COMPLETE FACILITIES
- AIRPORT , LIMITED FACILITIES
- LANDING AREA OR STRIP
- HIGHWAY GARAGE (S-STATE , C-COUNTY)
- TRIANGULATION STATION
- OBSERVATION OR LOOKOUT TOWER
- COUNTY SEAT
- OTHER CITIES AND VILLAGES
- RADIO OR TELEVISION STATION
- POINT OF INTEREST
- DOT TO INDICATE LOCATION OF ANY CULTURAL FEATURE OUT OF PLACE
- 40 INTERSTATE HIGHWAY
- 70 U S NUMBERED HIGHWAY
- 5 STATE HIGHWAY
- 5 STATE HIGHWAY
- 2578 PROMINENT PEAK WITH ELEVATION
- LAKE WITH DAM
- RESERVOIR , POND OR LAKE
- LEVEE OR DYKE
- DRAINAGE CANAL
- NARROW STREAM
- WIDE STREAM
- DAM WITH LOCK
- HEAD OF NAVIGATION
- NAVIGABLE STREAM
- GRADE CROSSING
- UNDERPASS-ROAD BELOW
- OVERHEAD-ROAD ABOVE
- RAILROAD TUNNEL
- GRADE SEPARATION
- FORD
- LOW WATER BRIDGE
- FF-TF FREE FERRY OR TOLL FERRY
- HIGHWAY BRIDGE-OVER 20 FEET
- HIGHWAY BRIDGE-LONG RIVER CROSSING
- PRIMITIVE OR UNIMPROVED ROAD
- GRADED AND DRAINED, SOIL, GRAVEL OR STONE SURFACED ROAD
- PAVED ROAD
- PAVED HIGHWAY OR ROAD
- DIVIDED ROADWAY
- 0.5 DISTANCE IN MILES BETWEEN DESIGNATED POINTS
- (FCA) FULL CONTROL OF ACCESS
- NPS NATIONAL PARK SERVICE HIGHWAY
- HIGHWAY INTERCHANGE
- COUNTY LINE
- STATE LINE
- INCORPORATED CITY BOUNDARY
- RESERVATION BOUNDARY

LEGEND

COVERAGE COUNT	●	143
ATR	■	143
EDL	▲	143

NOTES

HIGHEST STATION NUMBER FOR THIS COUNTY – 158

STATION NUMBERS ON **HAMBLEN COUNTY** MAP
1–2–3–4–5–6–7–8–39–41–60–61–65–80–86–87–89–131–136–155

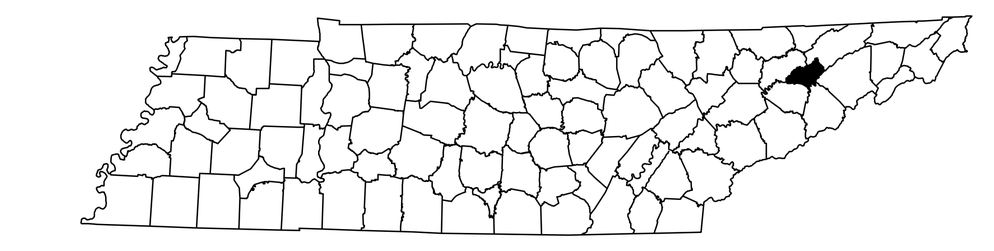

ADVANCED PRINT SUBJECT TO CORRECTION

2013 TRAFFIC MAP
HAMBLEN COUNTY
TENNESSEE

ADVANCED PRINT SUBJECT TO CORRECTION

PREPARED BY THE
TENNESSEE DEPARTMENT OF TRANSPORTATION
LONG RANGE AND PROJECT PLANNING DIVISIONS
IN COOPERATION WITH THE
U.S. DEPARTMENT OF TRANSPORTATION
FEDERAL HIGHWAY ADMINISTRATION

SCALE

1 0 1 2 3 4 MILES

2013

AUTHORIZATION NO. 401901963200

MAP RECORD	
FIELD DATA OBTAINED IN 1989	
FIELD EXAMINATION MADE IN 1996	
REVISIONS	
FEATURE	DATE

INDEX TO STATEWIDE PLANIMETRIC MAPS
FOR HAMBLEN COUNTY

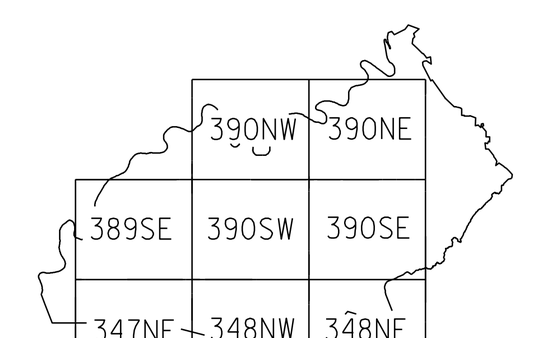

1 COUNTY MAP SHEET WITH
8 STATEWIDE PLANIMETRIC MAP SHEETS

LAMBERT CONFORMAL CONIC PROJECTION
20,000 FOOT GRID TICKS BASED ON THE
TENNESSEE COORDINATE SYSTEM
(1927 NORTH AMERICAN DATUM)

POPULATION OF HAMBLEN COUNTY
50,480 (1990 CENSUS)

County Number	Station Number	Year	AADT
32	000001	2013	270
32	000002	2013	5768
32	000003	2013	1030
32	000004	2013	1203
32	000005	2013	509
32	000006	2013	3559
32	000007	2013	1436
32	000008	2013	838
32	000009	2013	1850
32	000010	2013	3360
32	000011	2013	2659
32	000012	2013	13362
32	000013	2013	5956
32	000014	2013	15806
32	000015	2013	4286
32	000017	2013	406
32	000018	2013	1178
32	000019	2013	16958
32	000020	2013	6893
32	000021	2013	2936
32	000022	2013	2700
32	000023	2013	906
32	000024	2013	22502
32	000025	2013	3804
32	000026	2013	2950
32	000027	2013	2744
32	000028	2013	5107
32	000029	2013	9384
32	000030	2013	14705
32	000031	2013	1867
32	000032	2013	1842
32	000033	2013	1276
32	000034	2013	1892
32	000035	2013	1371
32	000036	2013	1245
32	000039	2013	626
32	000040	2013	630
32	000041	2013	599
32	000042	2013	902
32	000043	2013	214
32	000044	2013	1043
32	000045	2013	1211
32	000046	2013	578
32	000047	2013	12419
32	000048	2013	16244
32	000050	2013	9112
32	000051	2013	12843
32	000053	2013	2890
32	000054	2013	3972
32	000055	2013	18125
32	000056	2013	9825

County Number	Station Number	Year	AADT
32	000057	2013	1011
32	000058	2013	20272
32	000059	2013	6181
32	000060	2013	29880
32	000061	2013	26046
32	000065	2013	7846
32	000066	2013	17886
32	000067	2013	12554
32	000068	2013	14298
32	000069	2013	20964
32	000070	2013	18504
32	000071	2013	17245
32	000072	2013	20175
32	000073	2013	903
32	000074	2013	1168
32	000075	2013	1483
32	000076	2013	14087
32	000077	2013	566
32	000078	2013	378
32	000079	2013	938
32	000080	2013	406
32	000081	2013	2523
32	000082	2013	18815
32	000083	2013	16761
32	000084	2013	2614
32	000085	2013	1992
32	000086	2013	712
32	000087	2013	1216
32	000088	2013	874
32	000089	2013	3127
32	000090	2013	12807
32	000091	2013	22604
32	000093	2013	1563
32	000094	2013	742
32	000095	2013	2019
32	000096	2013	5366
32	000097	2013	4308
32	000098	2013	8351
32	000099	2013	5859
32	000100	2013	601
32	000101	2013	383
32	000103	2013	6833
32	000104	2013	4452
32	000105	2013	2478
32	000107	2013	3659
32	000108	2013	2189
32	000109	2013	2966
32	000111	2013	4067
32	000112	2013	18505
32	000113	2013	13669
32	000114	2013	752

County Number	Station Number	Year	AADT
32	000115	2013	3820
32	000116	2013	4983
32	000117	2013	1407
32	000118	2013	2925
32	000119	2013	888
32	000120	2013	2211
32	000121	2013	1336
32	000122	2013	7745
32	000123	2013	5846
32	000124	2013	13381
32	000125	2013	921
32	000126	2013	13002
32	000127	2013	1185
32	000128	2013	2803
32	000129	2013	3338
32	000130	2013	2796
32	000131	2013	731
32	000132	2013	7709
32	000133	2013	14948
32	000134	2013	4192
32	000135	2013	16816
32	000136	2013	6712
32	000137	2013	966
32	000138	2013	16911
32	000139	2013	787
32	000140	2013	23877
32	000141	2013	19563
32	000142	2013	3268
32	000143	2013	29413
32	000144	2013	32502
32	000145	2013	3303
32	000146	2013	5652
32	000147	2013	3927
32	000148	2013	1615
32	000149	2013	6015
32	000150	2013	3118
32	000151	2013	3774
32	000152	2013	192
32	000153	2013	161
32	000154	2013	2300
32	000155	2013	598
32	000156	2013	4528
32	000157	2013	1500
32	000158	2013	1360