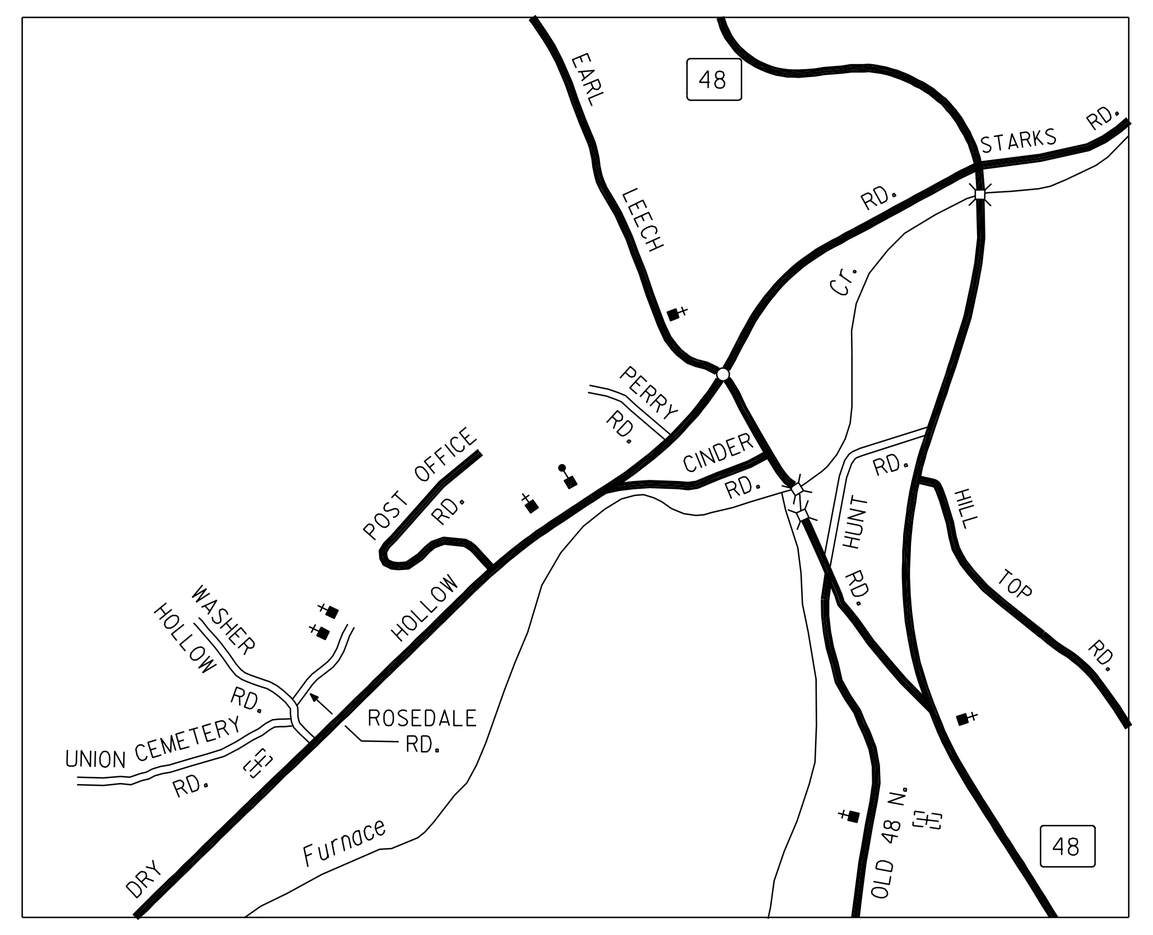

CUMBERLAND FURNACE
1

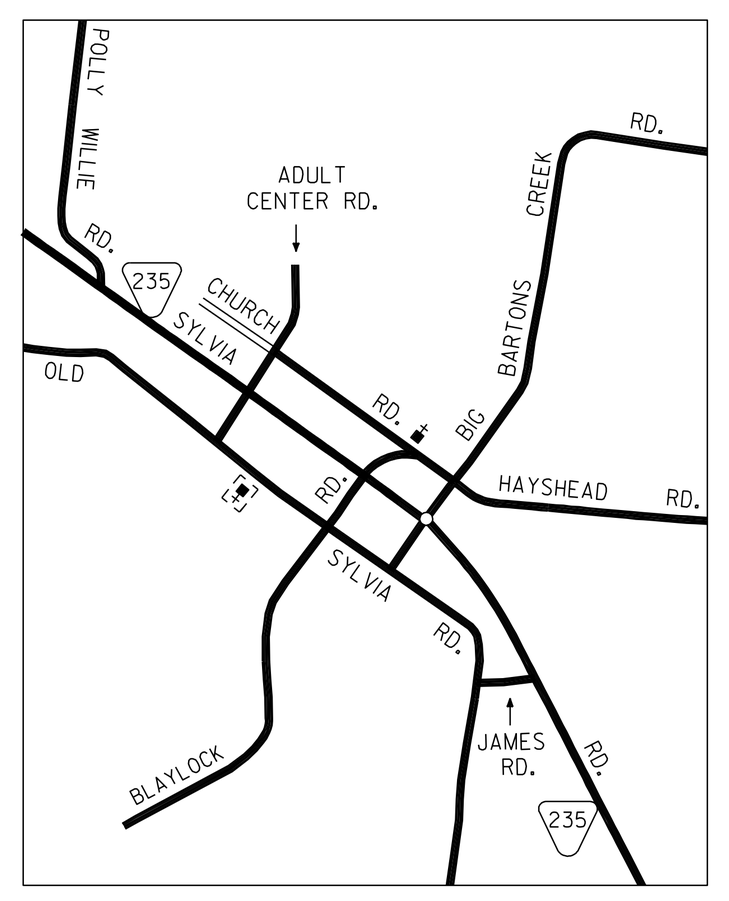

SYLVIA
2

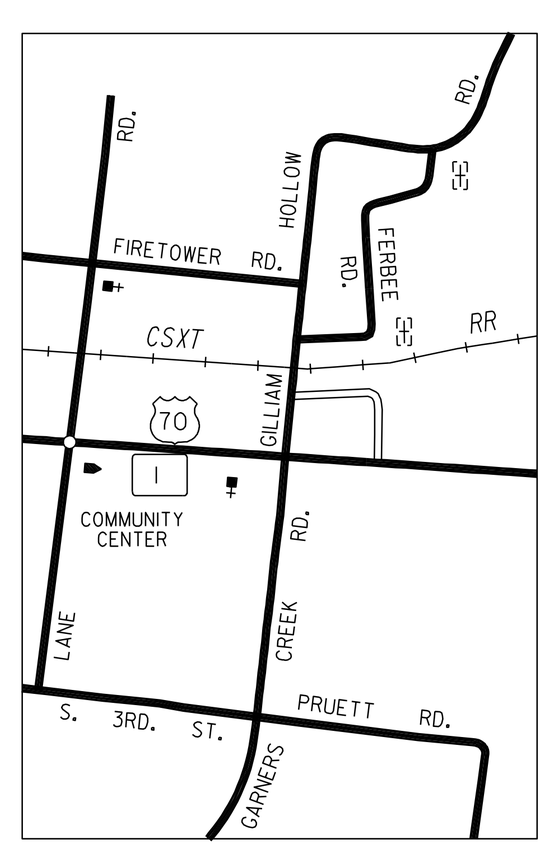

TENNESSEE CITY
3

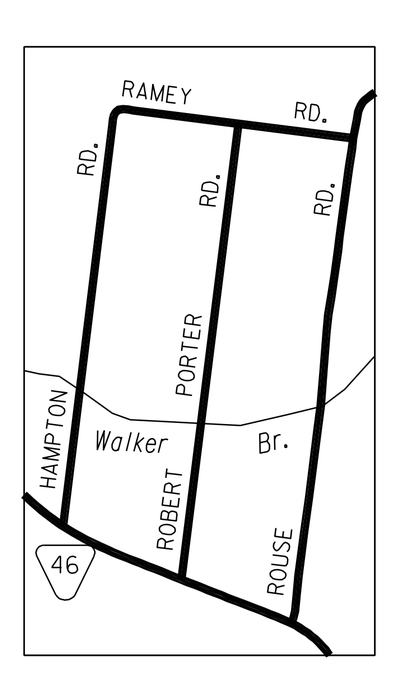

AREA N.W. OF DICKSON
4

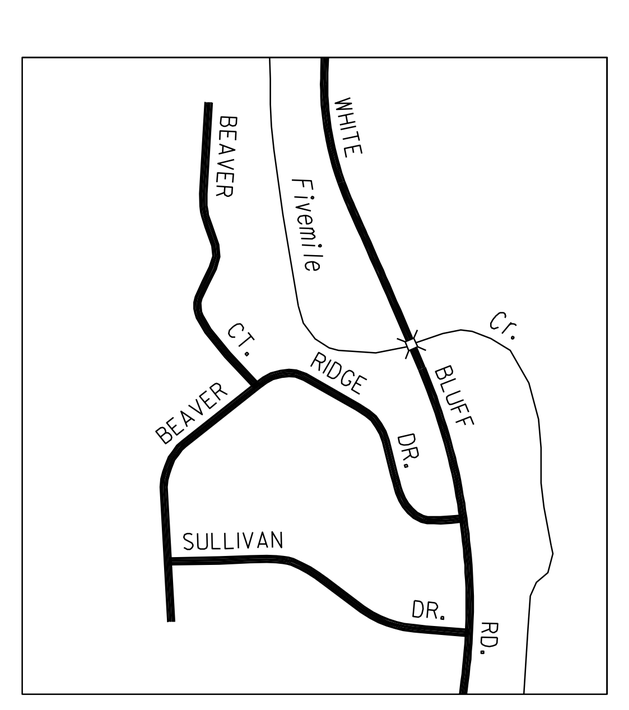

AREA SOUTH OF WHITE BLUFF
5

SCALE OF INSETS

0.1 0 0.1 0.2 0.3 0.4 0.5 MILES

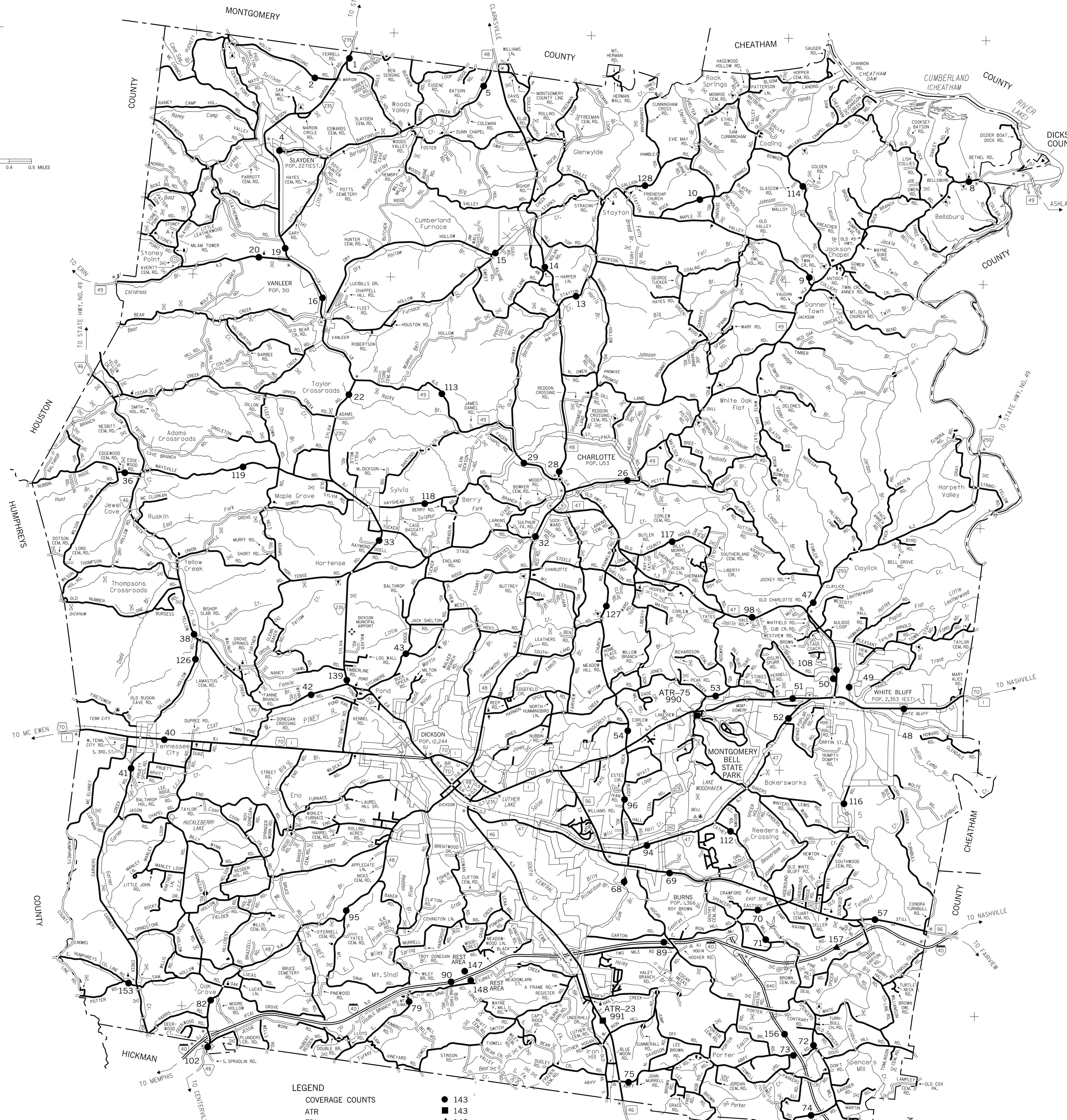

LEGEND

- SCHOOL
- CHURCH
- CHURCH WITH CEMETERY
- CEMETERY
- HOSPITAL
- POST OFFICE
- CITY HALL OR COMMUNITY CENTER
- MONUMENT
- AIRPORT , COMPLETE FACILITIES
- AIRPORT , LIMITED FACILITIES
- LANDING AREA OR STRIP
- HIGHWAY GARAGE (S-STATE , C-COUNTY)
- TRIANGULATION STATION
- OBSERVATION OR LOOKOUT TOWER
- COUNTY SEAT
- OTHER CITIES AND VILLAGES
- RADIO OR TELEVISION STATION
- POINT OF INTEREST
- DOT TO INDICATE LOCATION OF ANY CULTURAL FEATURE OUT OF PLACE
- 40 INTERSTATE HIGHWAY
- 70 U S NUMBERED HIGHWAY
- 5 STATE HIGHWAY
- 5 STATE HIGHWAY
- 2578 PROMINENT PEAK WITH ELEVATION
- LAKE WITH DAM
- RESERVOIR , POND OR LAKE
- LEVEE OR DYKE
- DRAINAGE CANAL
- NARROW STREAM
- WIDE STREAM
- DAM WITH LOCK
- HEAD OF NAVIGATION
- NAVIGABLE STREAM
- GRADE CROSSING
- UNDERPASS-ROAD BELOW
- OVERHEAD-ROAD ABOVE
- RAILROAD TUNNEL
- GRADE SEPARATION
- FORD
- LOW WATER BRIDGE
- FF-TF FREE FERRY OR TOLL FERRY
- HIGHWAY BRIDGE-OVER 20 FEET
- HIGHWAY BRIDGE-LONG RIVER CROSSING
- PRIMITIVE OR UNIMPROVED ROAD
- GRADED AND DRAINED, SOIL, GRAVEL OR STONE SURFACED ROAD
- PAVED ROAD
- PAVED HIGHWAY OR ROAD
- DIVIDED ROADWAY
- 0.5 DISTANCE IN MILES BETWEEN DESIGNATED POINTS
- (FCA) FULL CONTROL OF ACCESS
- NPS NATIONAL PARK SERVICE HIGHWAY
- HIGHWAY INTERCHANGE
- COUNTY LINE
- STATE LINE
- INCORPORATED CITY BOUNDARY
- RESERVATION BOUNDARY

LEGEND

COVERAGE COUNTS	● 143
ATR	■ 143
EDL	▲ 143

NOTES

HIGHEST STATION NUMBER FOR THIS COUNTY 163

ATR-75 (990)

ATR-23 (991)

STATION NUMBERS ON **DICKSON COUNTY** MAP

1–2–4–5–8–9–10–13–14–15–16–19–20–22–26–28–29–32–33–36–38–40–41–42–43–47–48–49–50–51–52–53–54–57–68–69–70–71–72–73–74–75–79–82–89–90–94–95–96–98–102–108–112–113–114–116–117–118–119–126–127–128–139–147–148–153–156–157

ADVANCED PRINT SUBJECT TO CORRECTION

ADVANCED PRINT SUBJECT TO CORRECTION

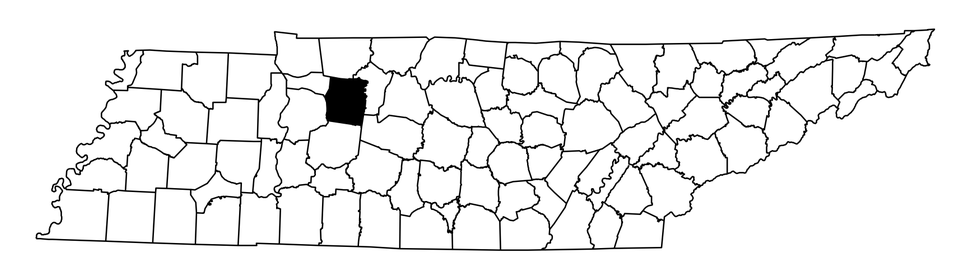

2013 TRAFFIC MAP

DICKSON COUNTY

TENNESSEE

PREPARED BY THE

TENNESSEE DEPARTMENT OF TRANSPORTATION

LONG RANGE AND PROJECT PLANNING DIVISIONS

IN COOPERATION WITH THE

U.S. DEPARTMENT OF TRANSPORTATION

FEDERAL HIGHWAY ADMINISTRATION

SCALE

1 0 1 2 3 4 MILES

2013

AUTHORIZATION NO. 401901052200

MAP RECORD	
FIELD DATA OBTAINED IN 1991	
FIELD EXAMINATION MADE IN 1993	
REVISIONS	
FEATURE	DATE
UPDATED USING INFORMATON PROVIDED BY LOCAL OFFICIALS	2005

1 COUNTY MAP SHEET WITH
6 SUPPLEMENTAL CITY SHEETS

BURNS	SLAYDEN
CHARLOTTE	VANLEER
DICKSON	WHITE BLUFF

LAMBERT CONFORMAL CONIC PROJECTION
20,000 FOOT GRID TICKS BASED ON THE TENNESSEE COORDINATE SYSTEM (1927 NORTH AMERICAN DATUM)

POPULATION OF DICKSON COUNTY
43,156 (2000 CENSUS)

County Number	Station Number	Year	AADT
22	000001	2013	610
22	000002	2013	225
22	000004	2013	126
22	000005	2013	447
22	000008	2013	2714
22	000009	2013	912
22	000010	2013	239
22	000013	2013	1039
22	000014	2013	3522
22	000015	2013	620
22	000016	2013	2057
22	000019	2013	1196
22	000020	2013	930
22	000022	2013	1770
22	000026	2013	2631
22	000028	2013	4860
22	000029	2013	1870
22	000032	2013	8886
22	000033	2013	2774
22	000036	2013	273
22	000038	2013	2221
22	000040	2013	7994
22	000041	2013	716
22	000042	2013	2882
22	000043	2013	282
22	000044	2013	486
22	000045	2013	464
22	000047	2013	3154
22	000048	2013	8090
22	000049	2013	1639
22	000050	2013	1148
22	000051	2013	6696
22	000052	2013	1298
22	000053	2013	551
22	000054	2013	1484
22	000055	2013	527
22	000056	2013	8215
22	000057	2013	7885
22	000059	2013	12658
22	000060	2013	886
22	000061	2013	5757
22	000062	2013	727
22	000063	2013	4225
22	000065	2013	14853
22	000066	2013	2616
22	000068	2013	1127
22	000069	2013	6820
22	000070	2013	667
22	000071	2013	875
22	000072	2013	654
22	000073	2013	560

County Number	Station Number	Year	AADT
22	000074	2013	205
22	000075	2013	1150
22	000079	2013	319
22	000082	2013	2290
22	000083	2013	13890
22	000084	2013	13455
22	000085	2013	10876
22	000086	2013	8624
22	000087	2013	5880
22	000088	2013	2512
22	000089	2013	39980
22	000090	2013	30112
22	000092	2013	26217
22	000093	2013	25474
22	000094	2013	1907
22	000095	2013	2580
22	000096	2013	1046
22	000097	2013	913
22	000098	2013	2730
22	000101	2013	2990
22	000102	2013	1710
22	000103	2013	24738
22	000104	2013	7363
22	000105	2013	4411
22	000107	2013	17131
22	000108	2013	7932
22	000109	2013	3007
22	000112	2013	109
22	000113	2013	830
22	000114	2013	490
22	000115	2013	6763
22	000116	2013	1725
22	000117	2013	259
22	000118	2013	562
22	000119	2013	230
22	000120	2013	1910
22	000121	2013	3266
22	000122	2013	6305
22	000123	2013	8313
22	000124	2013	3614
22	000126	2013	210
22	000127	2013	675
22	000128	2013	377
22	000129	2013	2479
22	000130	2013	3935
22	000131	2013	1130
22	000132	2013	1104
22	000133	2013	1255
22	000134	2013	1468
22	000136	2013	452
22	000137	2013	560

County Number	Station Number	Year	AADT
22	000139	2013	3879
22	000140	2013	308
22	000141	2013	2163
22	000142	2013	1566
22	000143	2013	2336
22	000144	2013	1578
22	000145	2013	1750
22	000146	2013	1836
22	000147	2013	1584
22	000148	2013	1581
22	000149	2013	15901
22	000150	2013	2008
22	000151	2013	3455
22	000152	2013	1140
22	000153	2013	546
22	000154	2013	147
22	000156	2013	7660
22	000157	2013	36110
22	000158	2013	9493
22	000159	2013	7755
22	000160	2013	1787
22	000161	2013	908
22	000162	2013	1413
22	000163	2013	1332
22	000990	2013	1182
22	000991	2013	11731