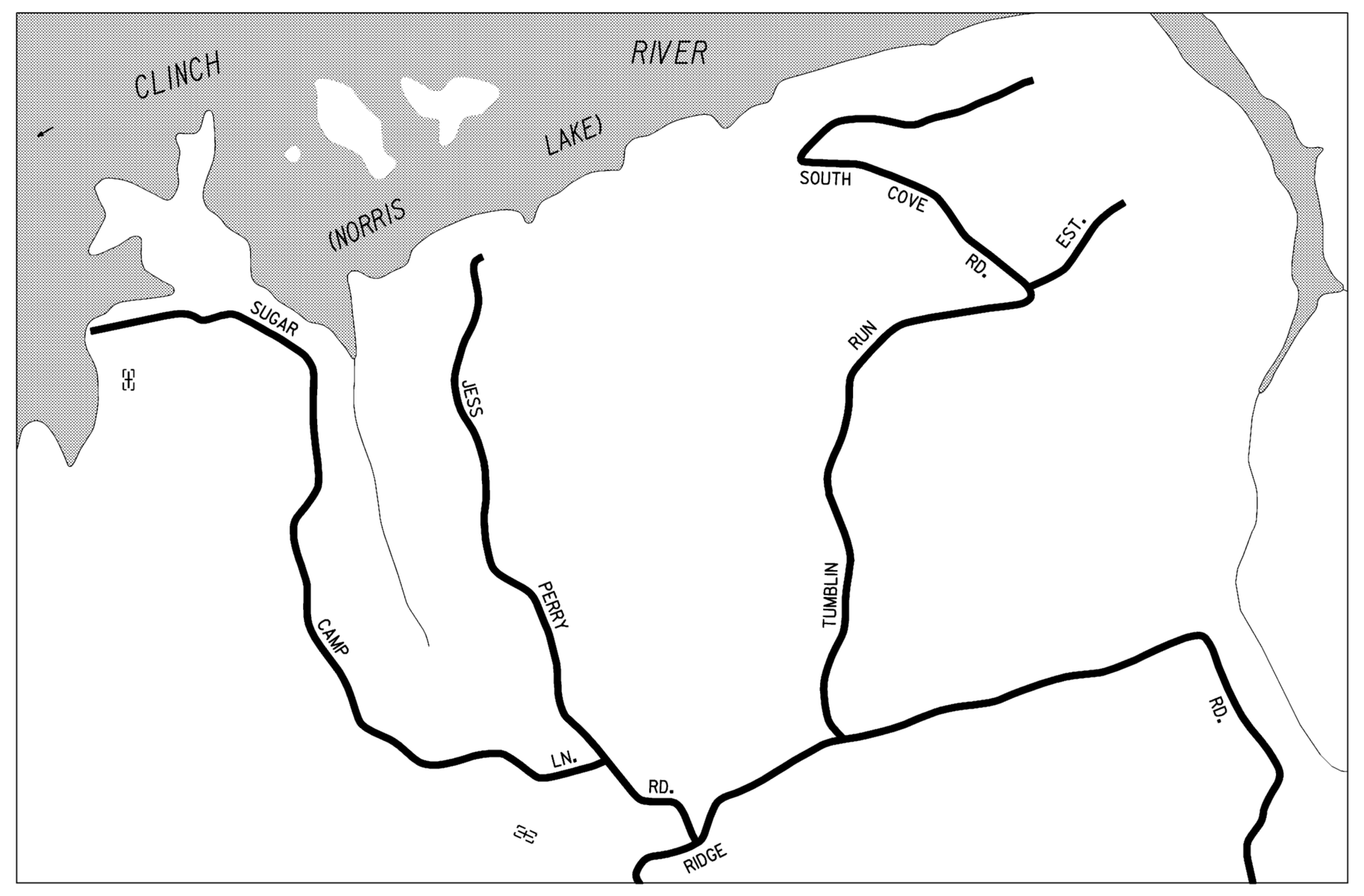

AREA WEST OF ROSE HILL
1

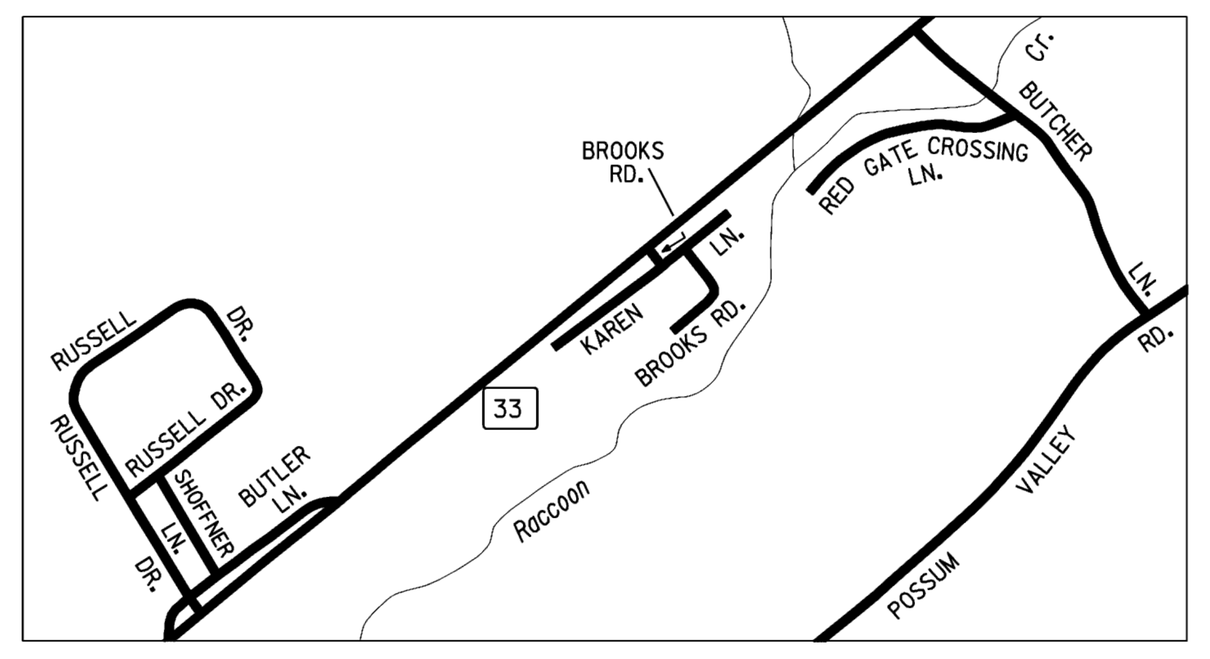

AREA S.W. OF MAYNARDVILLE
2

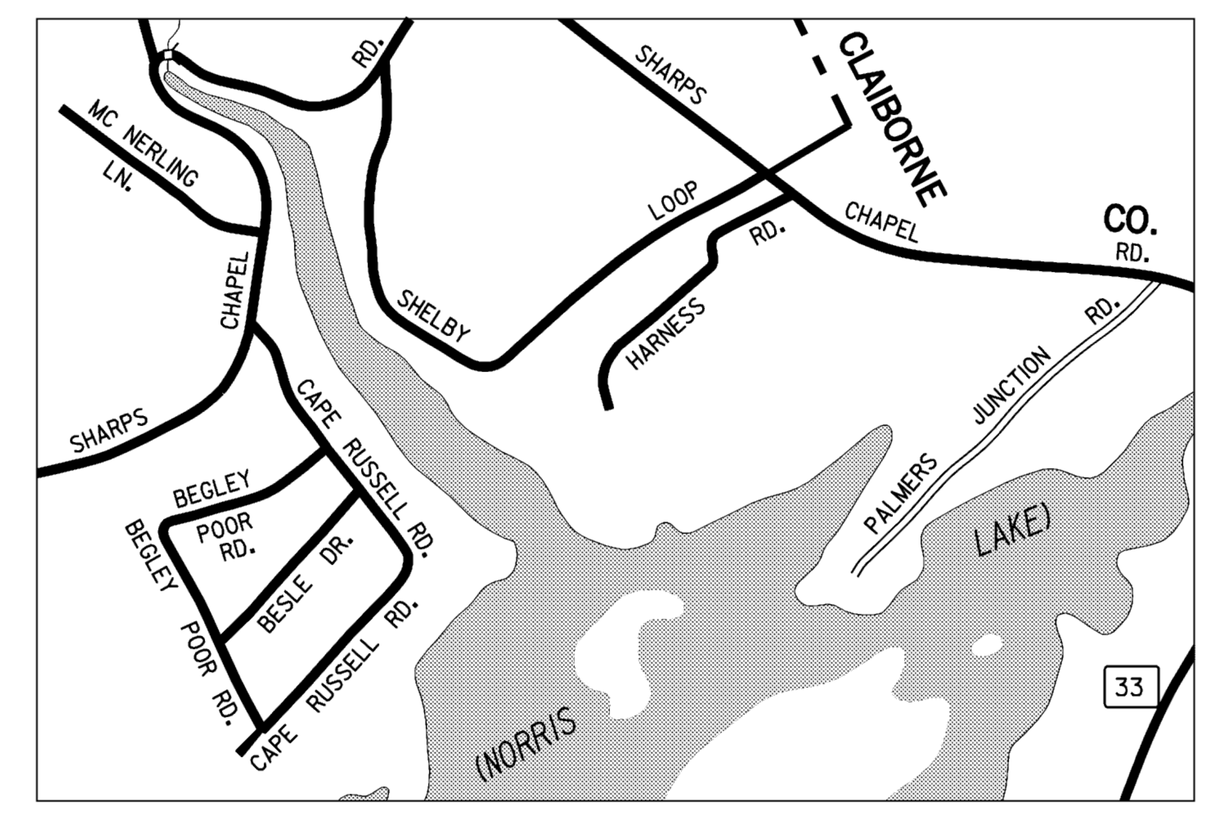

AREA EAST OF UNION
3

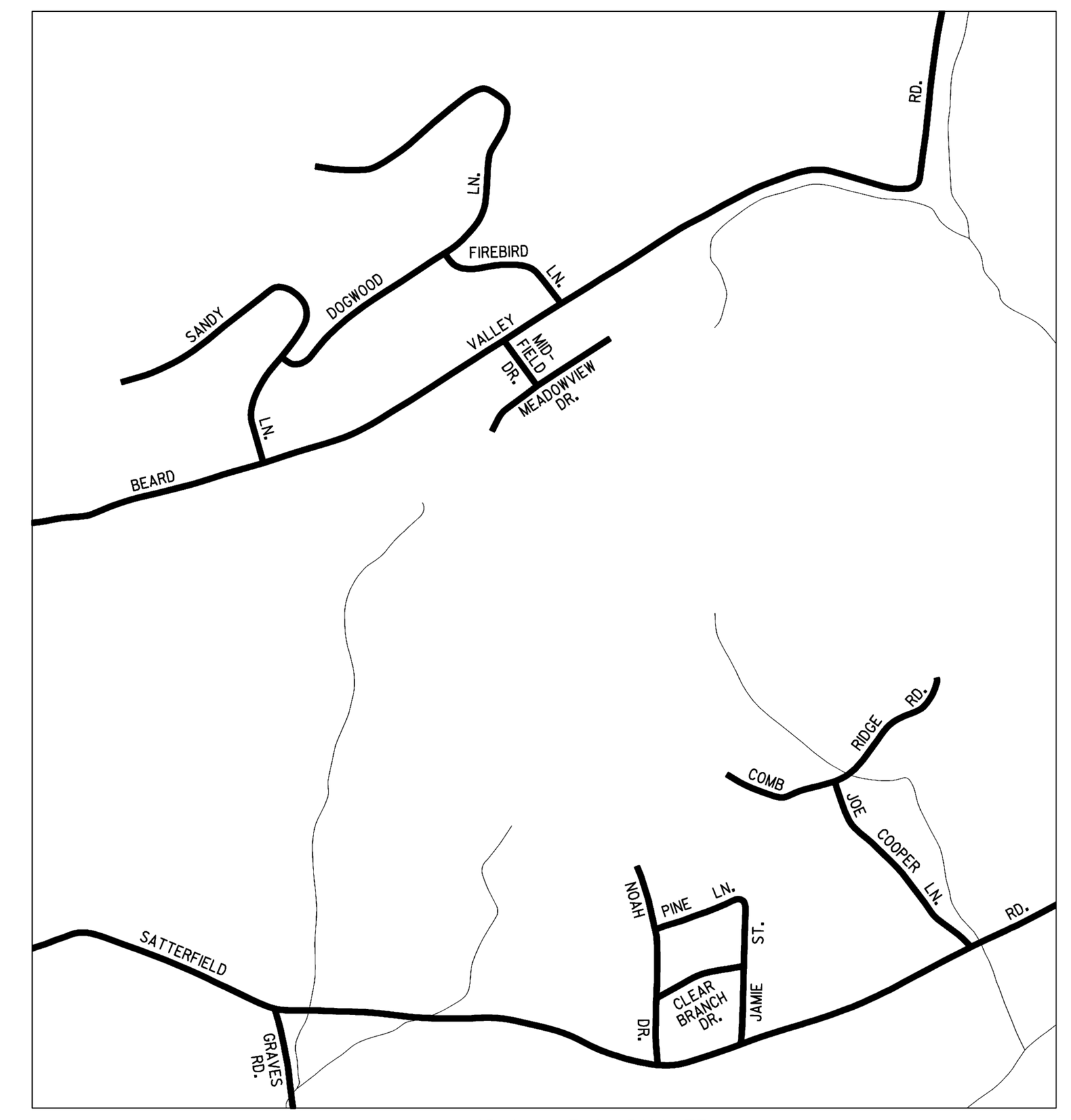

AREA EAST OF PAULETTE
4

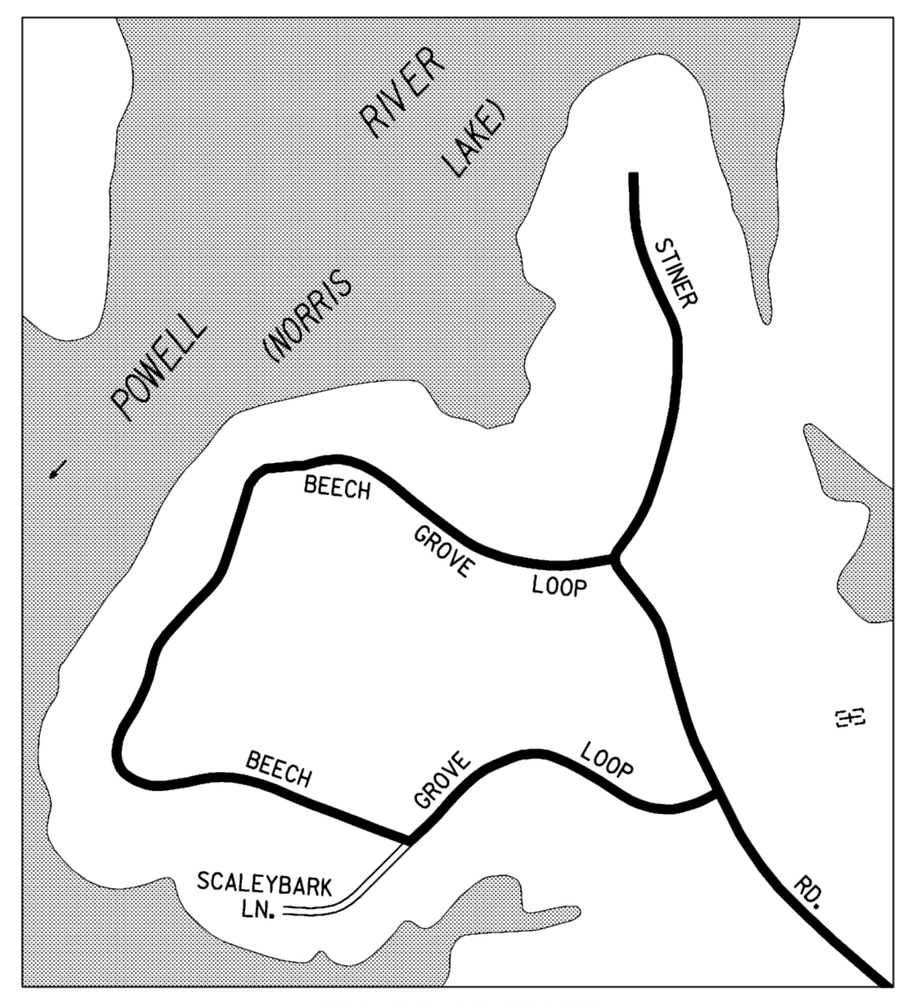

AREA S.E. OF BRADEN
5

SCALE OF INSETS

0.1 0 0.1 0.2 0.3 0.4 0.5 MILES

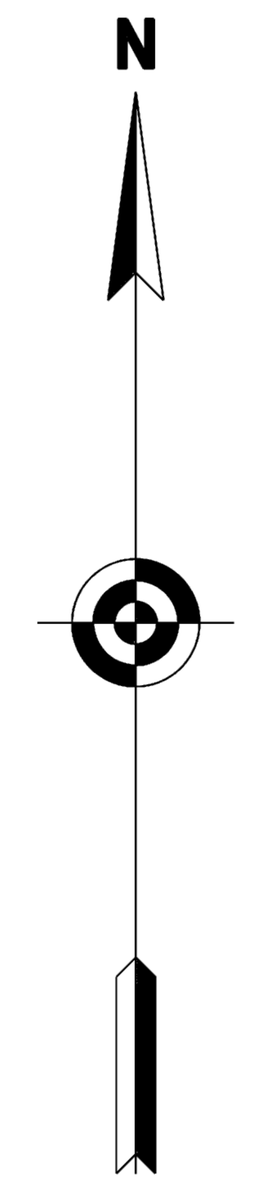

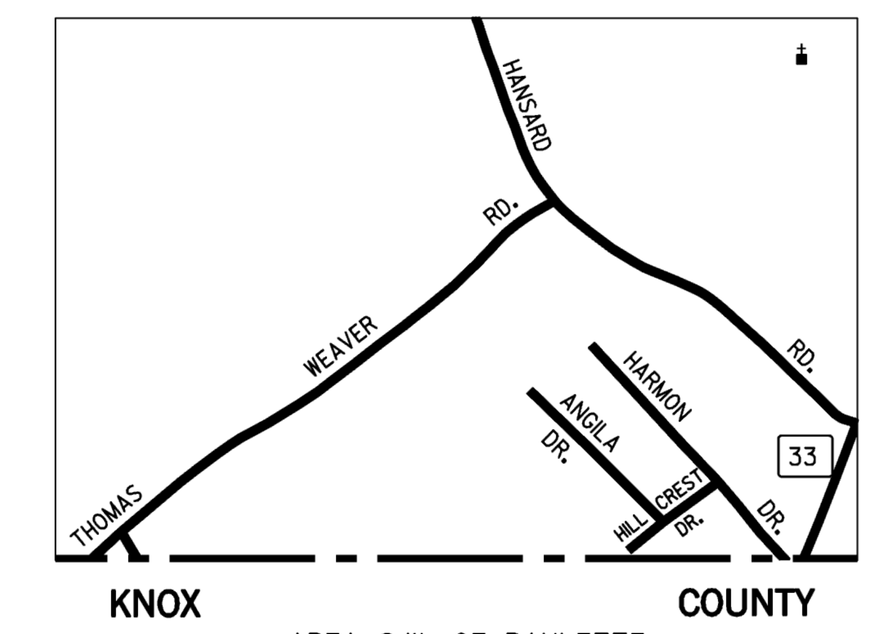

AREA S.W. OF PAULETTE
6

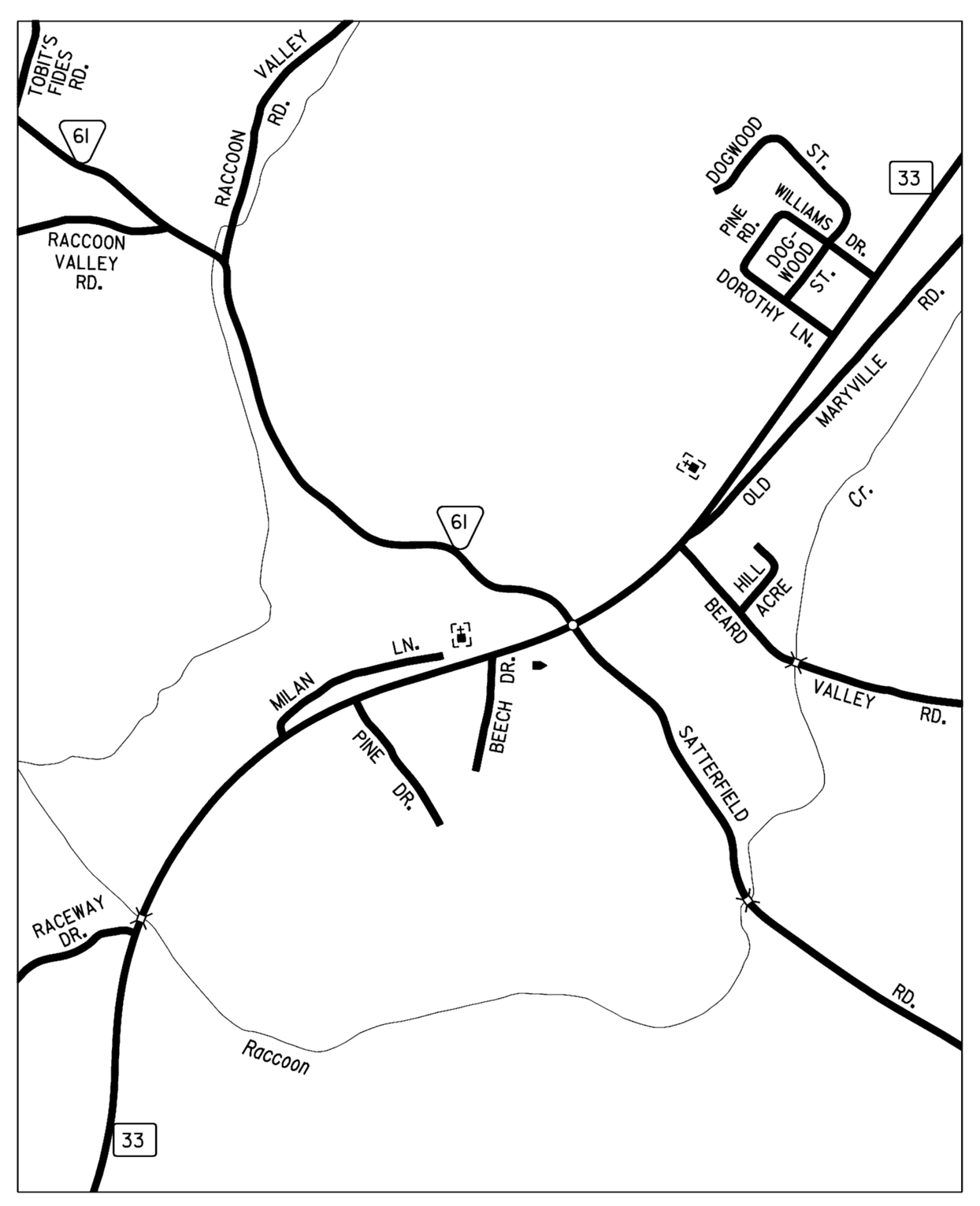

PAULETTE
7

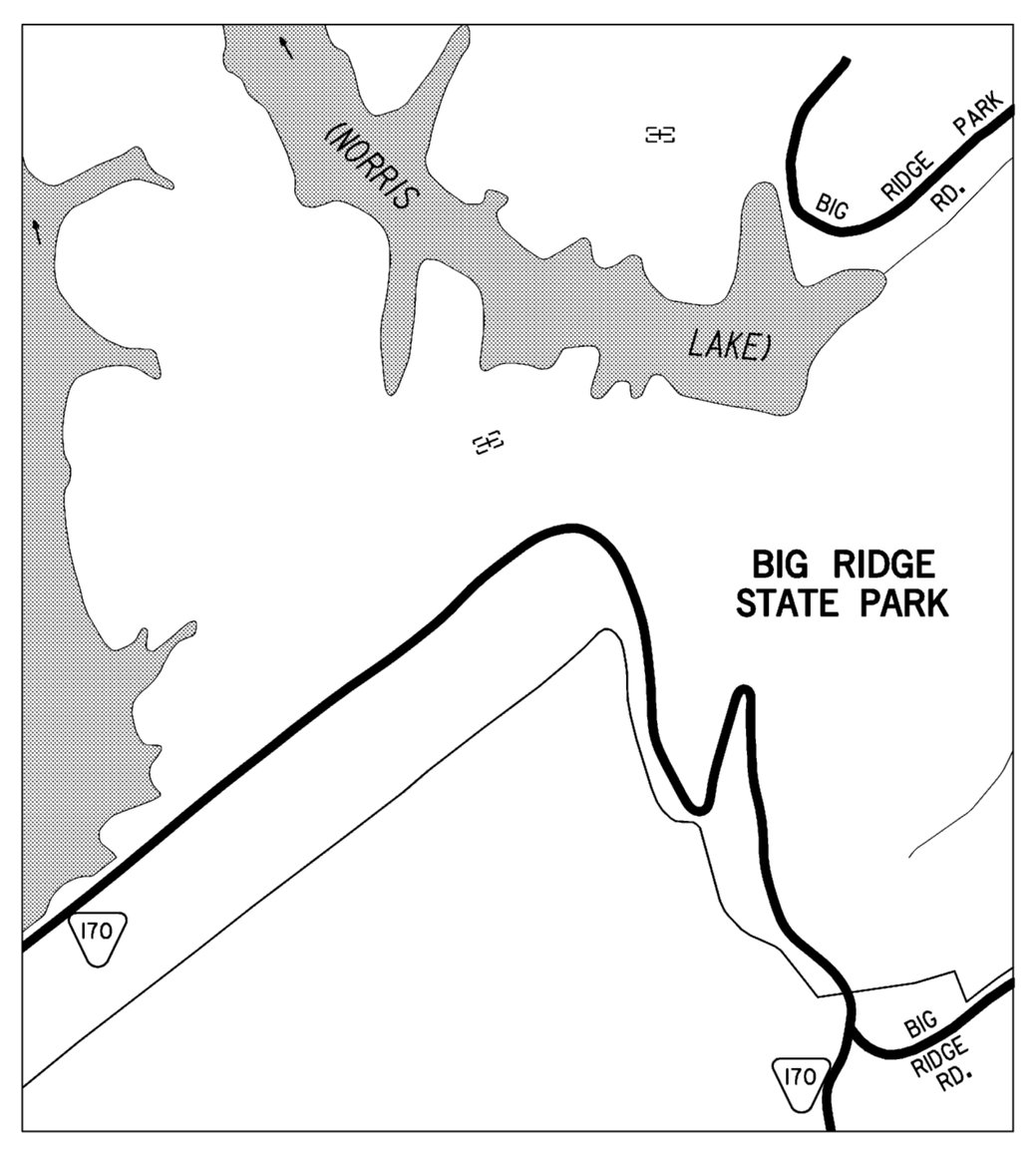

AREA S.W. OF HICKORY STAR LANDING
8

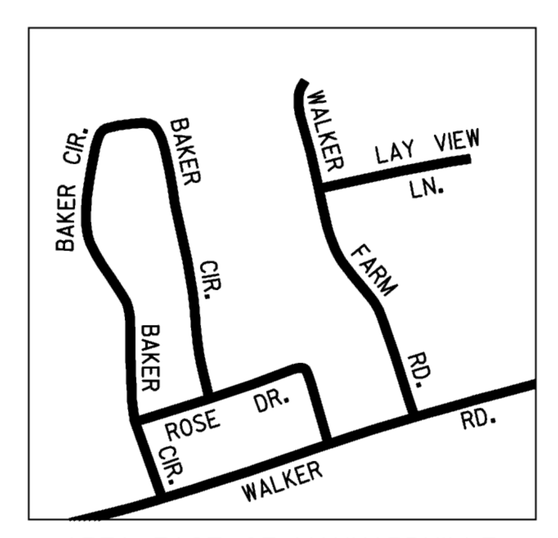

AREA EAST OF MAYNARDVILLE
9

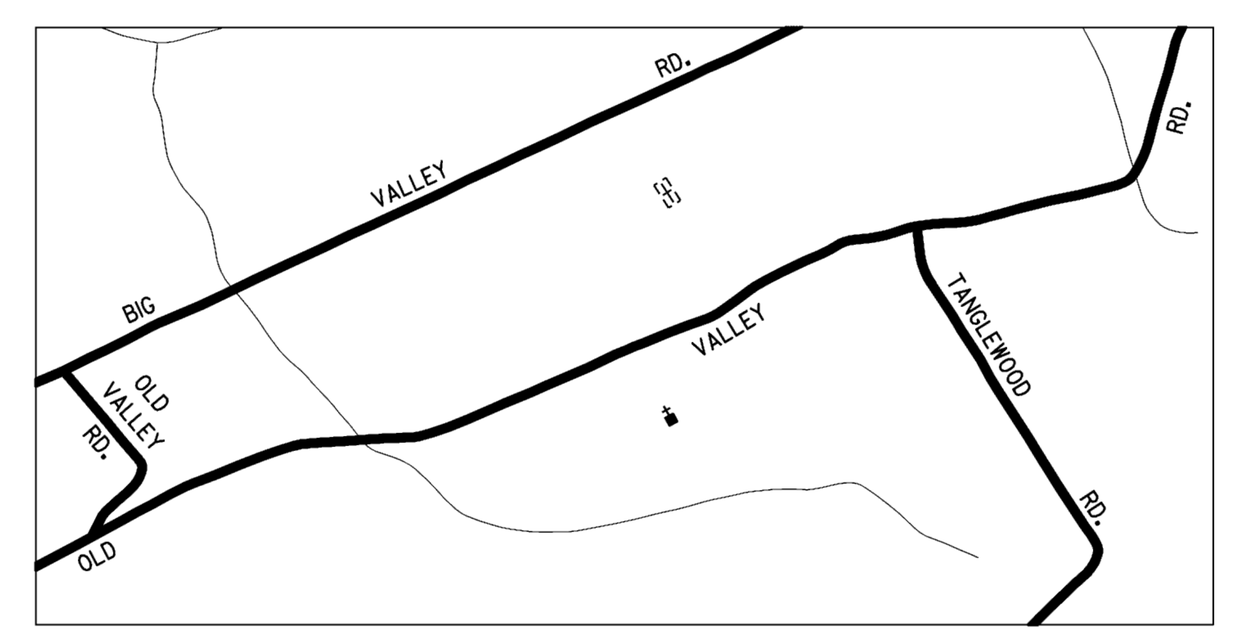

AREA S.W. OF SHARPS CHAPEL
10

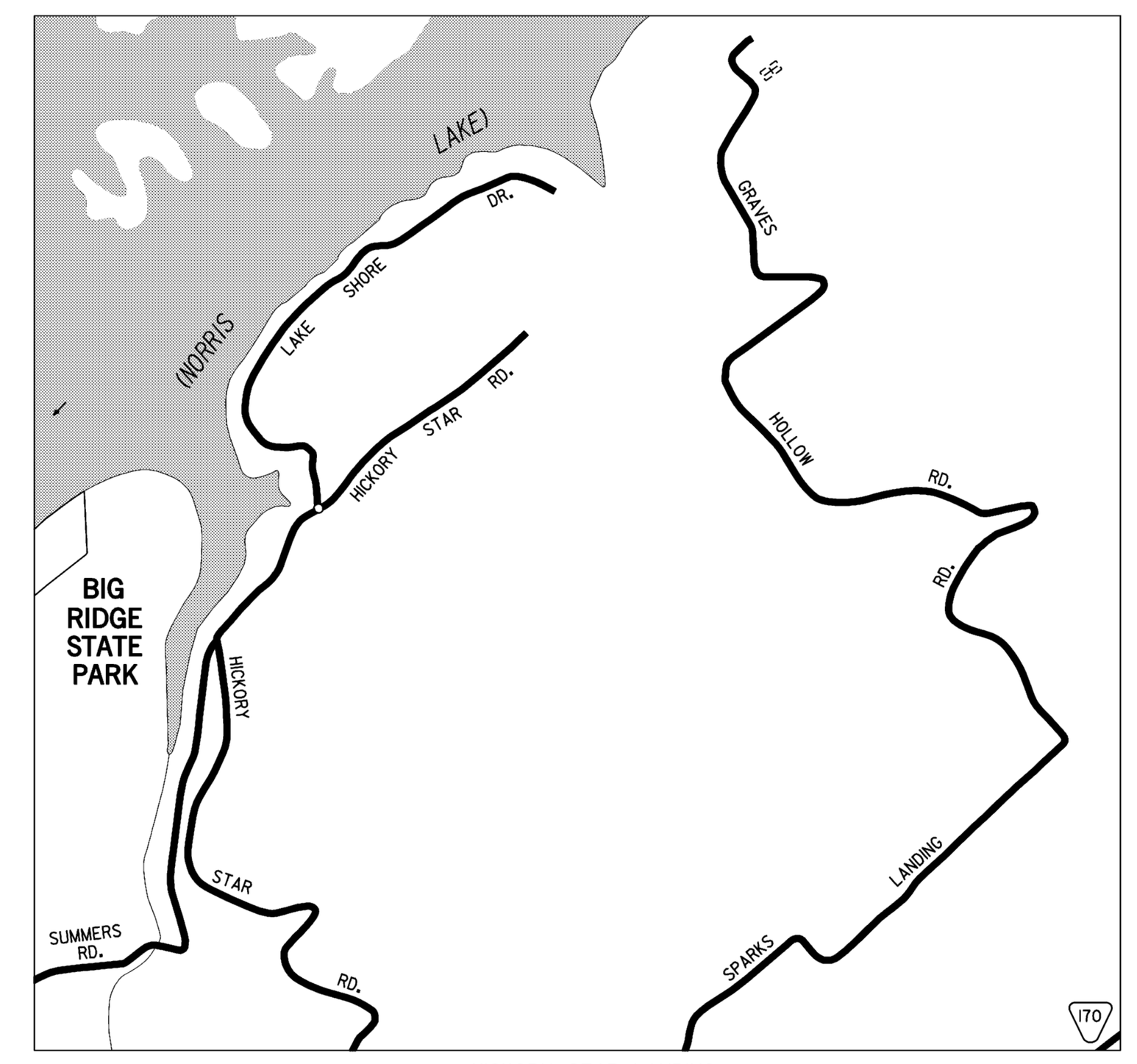

HICKORY STAR LANDING
11

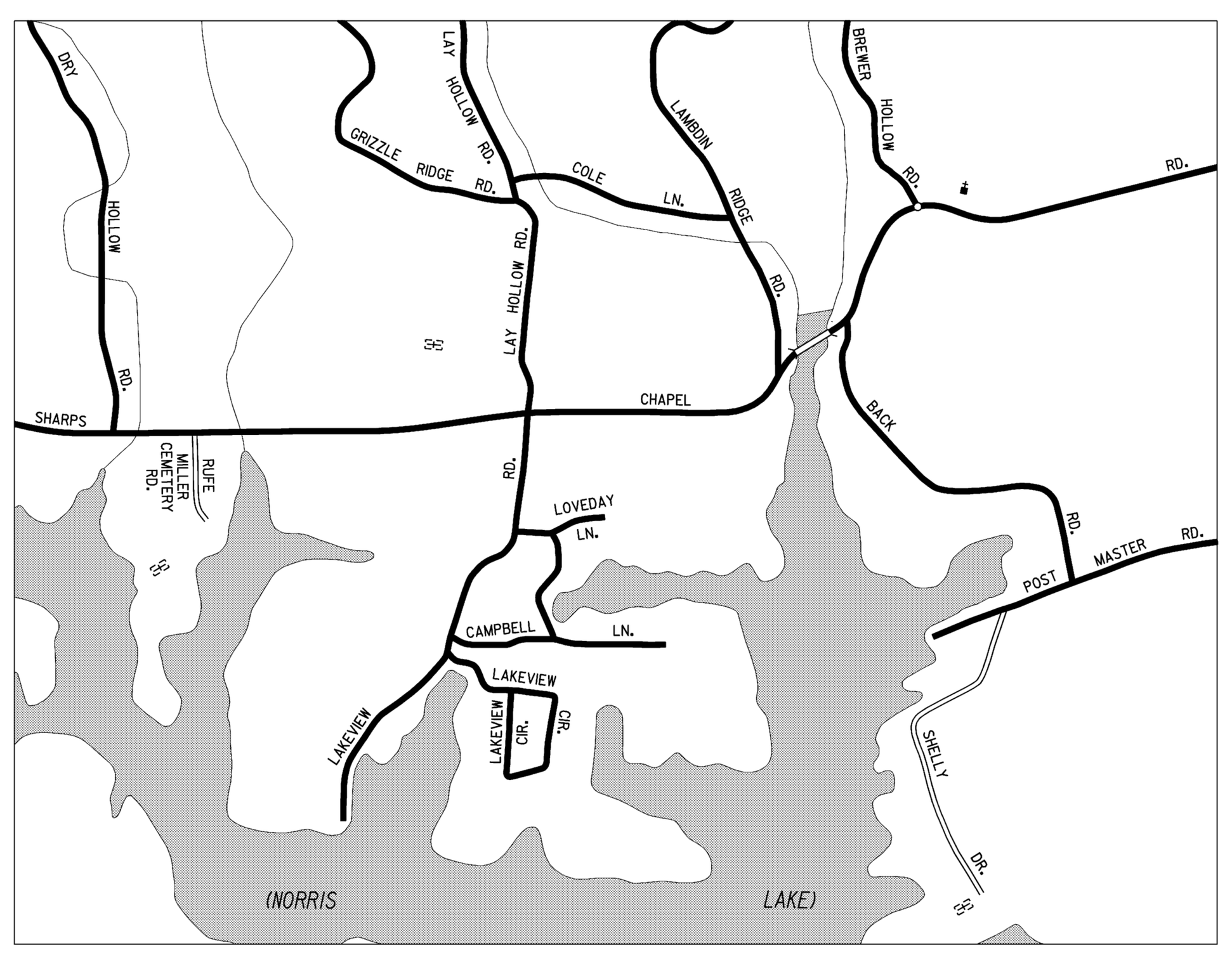

UNION
12

AREA WEST OF PAULETTE
13

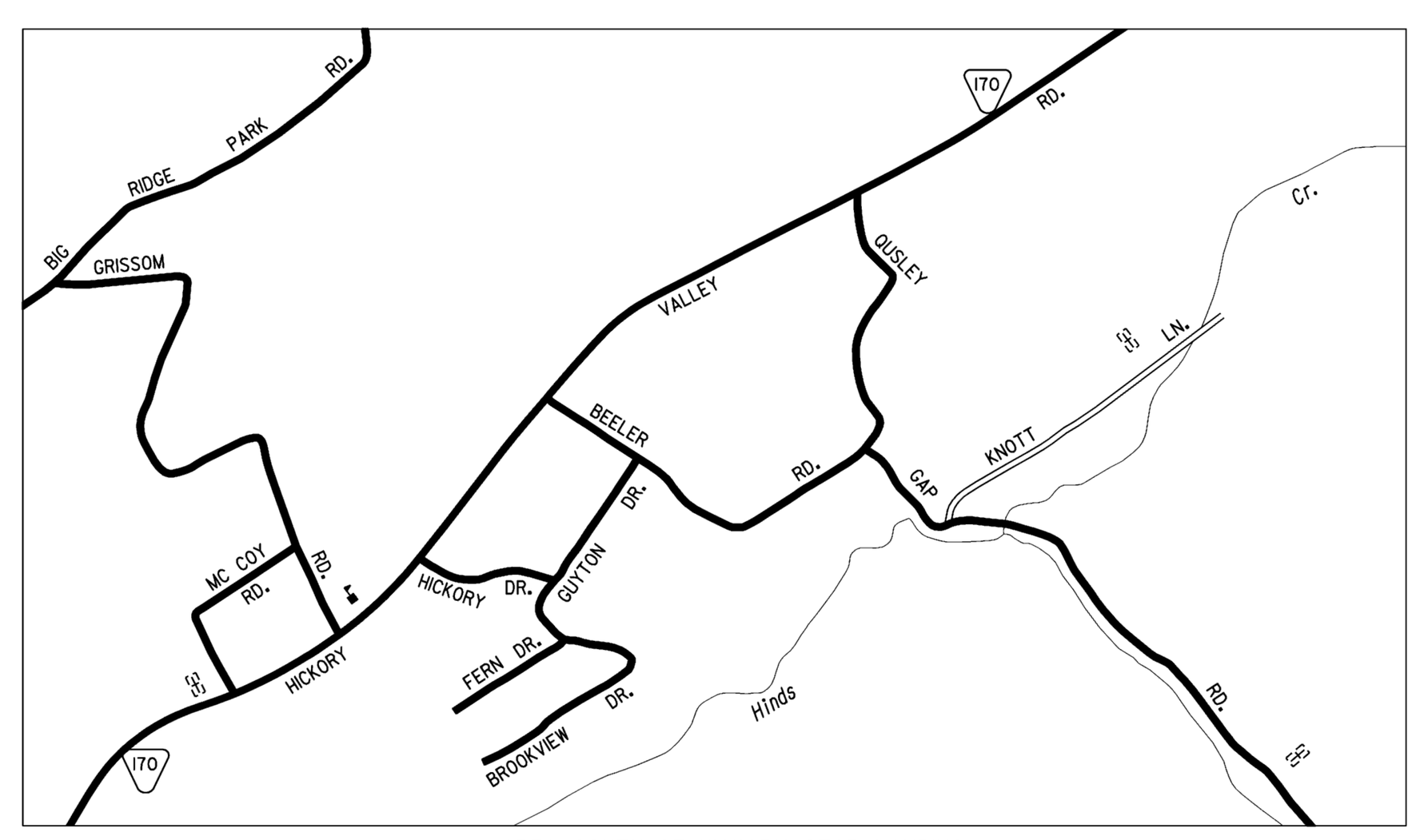

AREA SOUTH OF HICKORY STAR LANDING
14

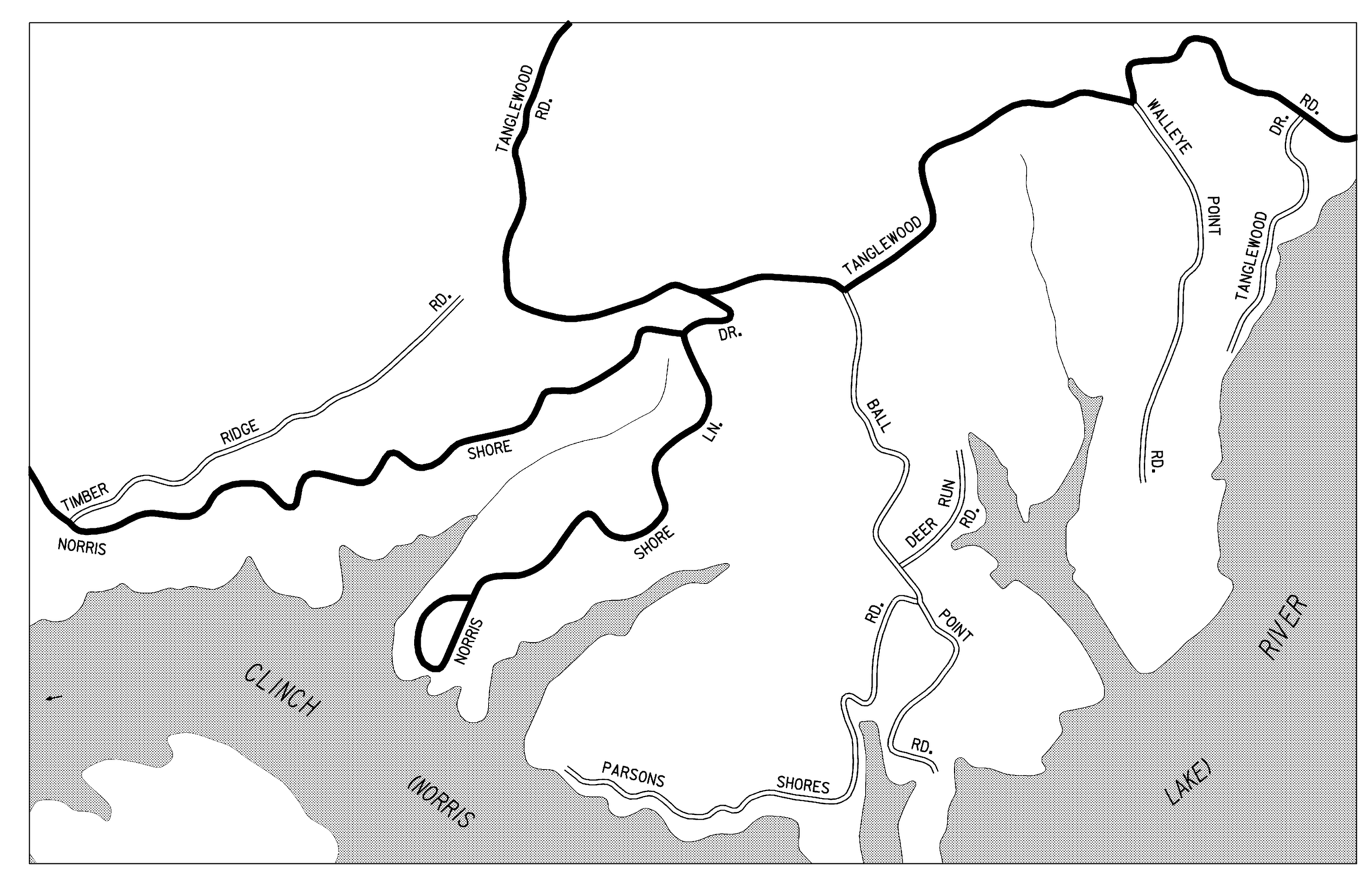

AREA S.W. OF UNION
15

AUTHORIZATION NO. 40190102870I

AUTHORIZATION NO. 40190102870I