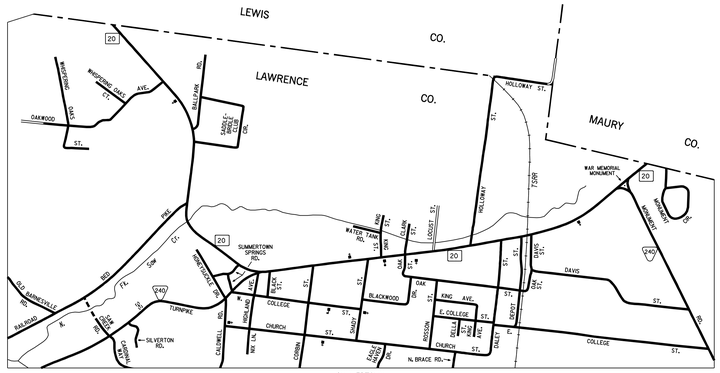

SUMMERTOWN
1

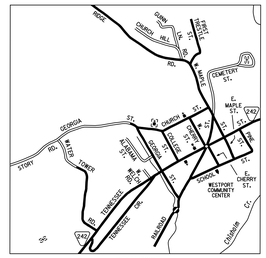

WEST POINT
2

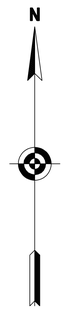

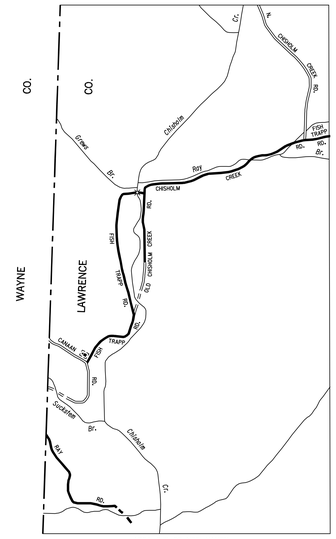

AREA S.W. OF NEW HAVEN
3

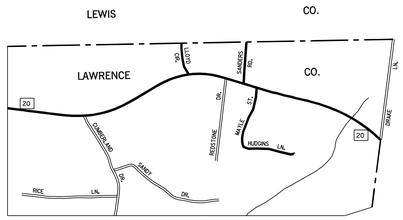

AREA N.W. OF SUMMERTOWN
4

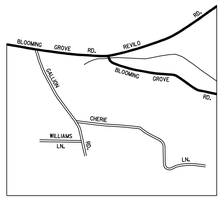

AREA EAST OF FIVE POINTS
5

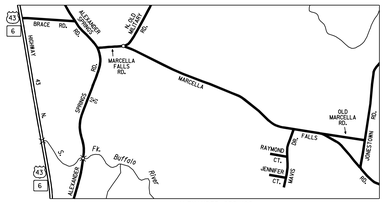

ALEXANDER SPRINGS
6

SCALE OF INSETS

0.1 0 0.1 0.2 0.3 0.4 0.5 MILES

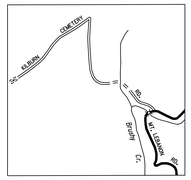

AREA NORTH OF PEA RIDGE
7

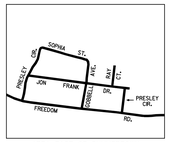

AREA EAST OF SUMMERTOWN
8

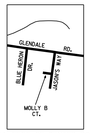

AREA WEST OF CENTER POINT
9

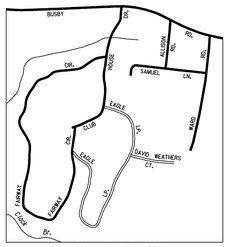

AREA NORTH OF LORETTO
10

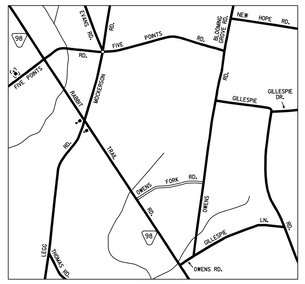

FIVE POINTS
11

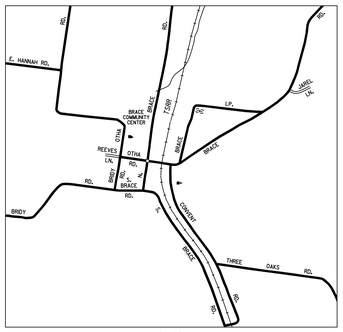

BRACE
12

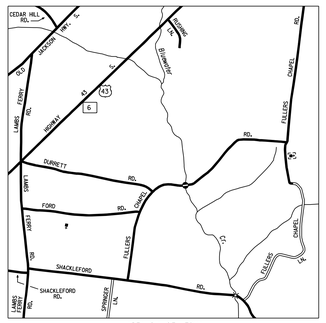

AREA S.W. OF LEOMA
13

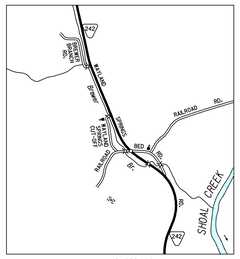

WAYLAND SPRINGS
14

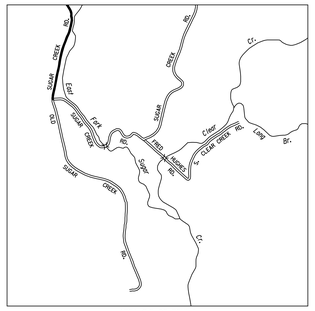

AREA S.E. OF REVILO
15

AUTHORIZATION NO. 401901095001