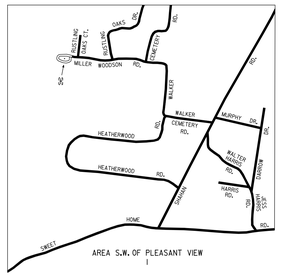

AREA S.W. OF PLEASANT VIEW
1

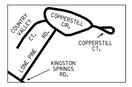

AREA N.W. OF KINGSTON SPRINGS
2

SCALE OF INSETS

0.1 0 0.1 0.2 0.3 0.4 0.5 MILES

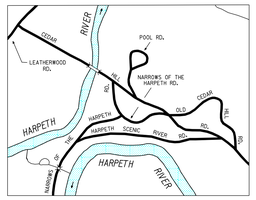

AREA NORTH OF KINGSTON SPRINGS
3

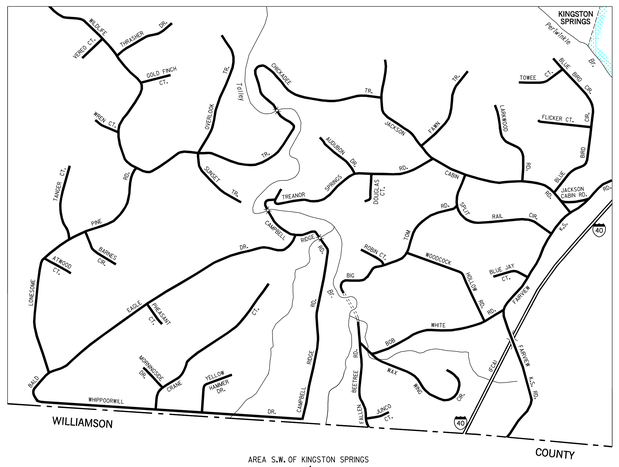

AREA S.W. OF KINGSTON SPRINGS
4

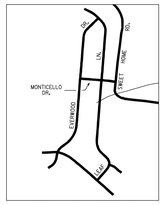

AREA NORTH OF SYCAMORE
5

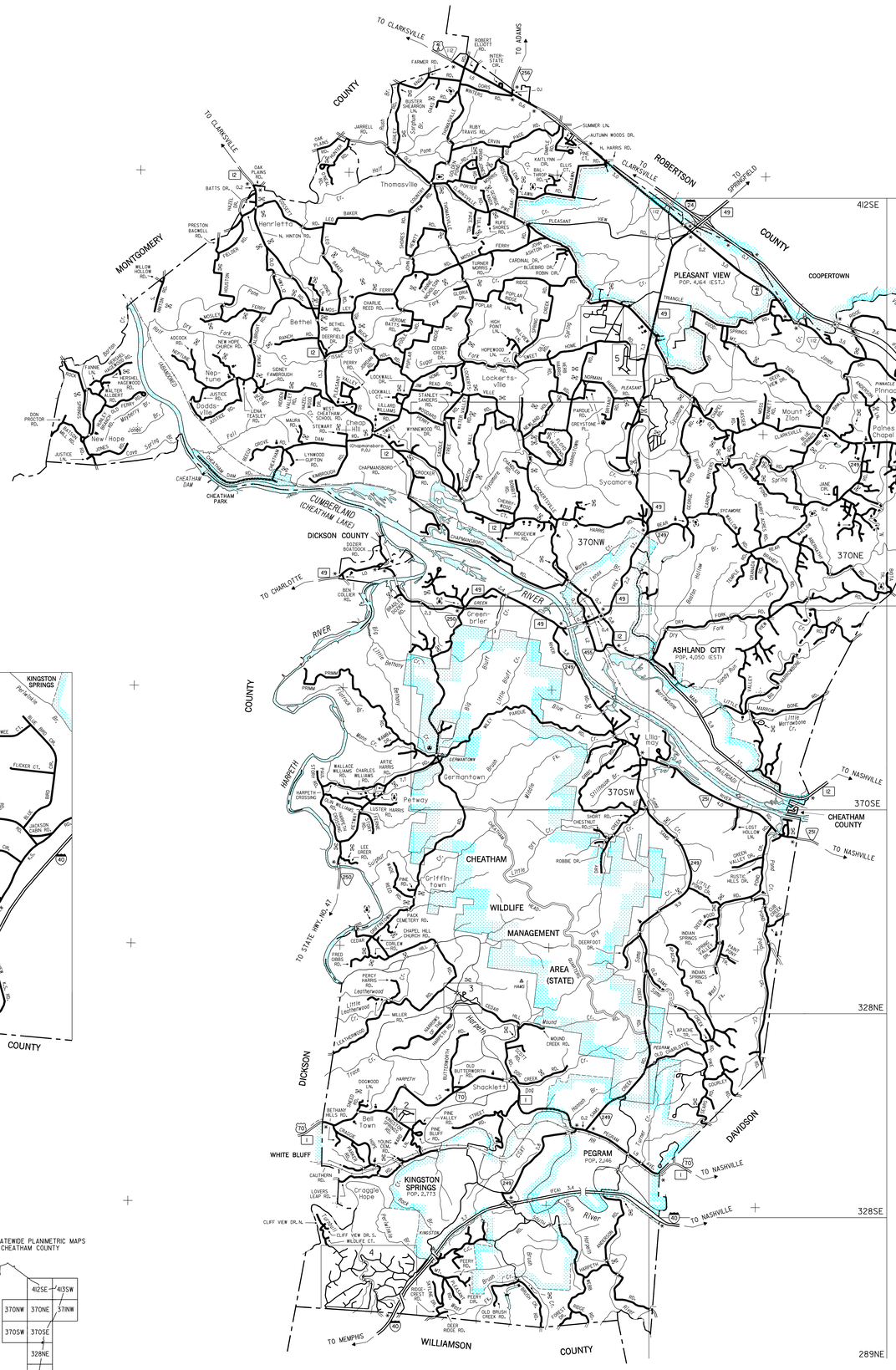

LEGEND

- SCHOOL
- CHURCH
- CHURCH WITH CEMETERY
- CEMETERY
- HOSPITAL
- POST OFFICE
- CITY HALL OR COMMUNITY CENTER
- MONUMENT
- AIRPORT , COMPLETE FACILITIES
- AIRPORT , LIMITED FACILITIES
- LANDING AREA OR STRIP
- HIGHWAY GARAGE (S-STATE , C-COUNTY)
- TRIANGULATION STATION
- OBSERVATION OR LOOKOUT TOWER
- COUNTY SEAT
- OTHER CITIES AND VILLAGES
- RADIO OR TELEVISION STATION
- POINT OF INTEREST
- DOT TO INDICATE LOCATION OF ANY CULTURAL FEATURE OUT OF PLACE
- 40 INTERSTATE HIGHWAY
- 70 U S NUMBERED HIGHWAY
- 5 STATE HIGHWAY
- 5 STATE HIGHWAY
- 2578 PROMINENT PEAK WITH ELEVATION
- LAKE WITH DAM
- RESERVOIR , POND OR LAKE
- LEVEE OR DYKE
- DRAINAGE CANAL
- NARROW STREAM
- WIDE STREAM
- DAM WITH LOCK
- HEAD OF NAVIGATION
- NAVIGABLE STREAM
- GRADE CROSSING
- UNDERPASS-ROAD BELOW
- OVERHEAD-ROAD ABOVE
- RAILROAD TUNNEL
- GRADE SEPARATION
- FORD
- LOW WATER BRIDGE
- FREE FERRY OR TOLL FERRY
- HIGHWAY BRIDGE-OVER 20 FEET
- HIGHWAY BRIDGE-LONG RIVER CROSSING
- PRIMITIVE OR UNIMPROVED ROAD
- GRADED and DRAINED ROAD
- SOIL, GRAVEL, OR STONE SURFACED ROAD
- PAVED HIGHWAY OR ROAD
- DIVIDED ROADWAY
- 6.5 DISTANCE IN MILES BETWEEN DESIGNATED POINTS
- (FCA) FULL CONTROL OF ACCESS
- NPS NATIONAL PARK SERVICE HIGHWAY
- HIGHWAY INTERCHANGE
- COUNTY LINE
- STATE LINE
- INCORPORATED CITY BOUNDARY
- RESERVATION BOUNDARY

INDEX TO STATEWIDE PLANIMETRIC MAPS FOR CHEATHAM COUNTY

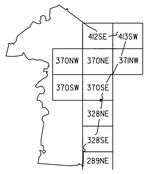

1 COUNTY MAP SHEET WITH
10 STATEWIDE PLANIMETRIC MAP SHEETS AND
3 SUPPLEMENTAL CITY MAP SHEETS
KINGSTON SPRINGS
PEGRAM
PLEASANT VIEW

MAP RECORD	
FIELD DATA OBTAINED IN 2009	
FIELD EXAMINATION MADE IN	
REVISIONS	
FEATURE	DATE

LAMBERT CONFORMAL CONIC PROJECTION
20,000 FOOT GRID TICKS BASED ON THE
TENNESSEE COORDINATE SYSTEM
1927 NORTH AMERICAN DATUM

POPULATION OF CHEATHAM COUNTY
35,912 (2010 ESTI)

ADVANCED PRINT SUBJECT TO CORRECTION

ADVANCED PRINT SUBJECT TO CORRECTION

GENERAL HIGHWAY MAP
CHEATHAM COUNTY
TENNESSEE

PREPARED BY THE
TENNESSEE DEPARTMENT OF TRANSPORTATION
LONG RANGE PLANNING DIVISION
IN COOPERATION WITH THE
U.S. DEPARTMENT OF TRANSPORTATION
FEDERAL HIGHWAY ADMINISTRATION

SCALE
1 0 1 2 3 4 MILES

2011

AUTHORIZATION NO. 40190111100