FALL BRANCH
1

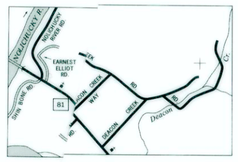

REA EAST OF EMBREEVILLE
2

AREA EAST OF LIMESTONE
3

SCALE OF INSETS

0.1 0 0.1 0.2 0.3 0.4 0.5 MILES

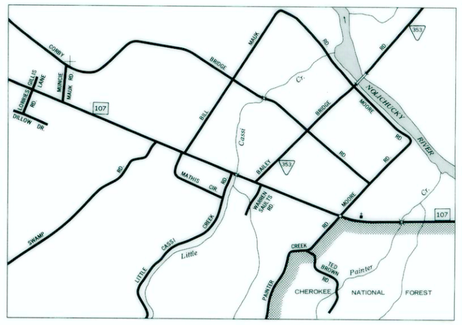

MT. CARMEL
4

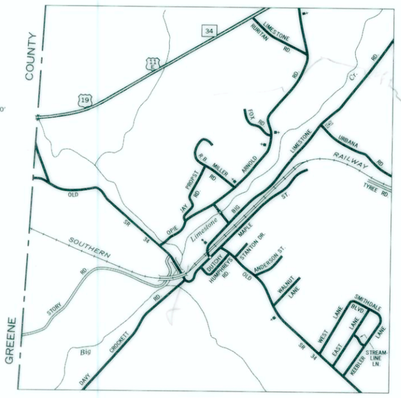

LIMESTONE
5

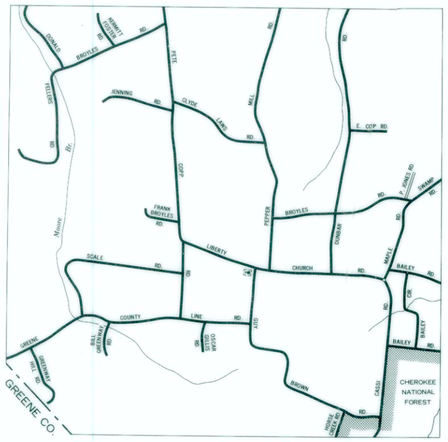

LIBERTY
6

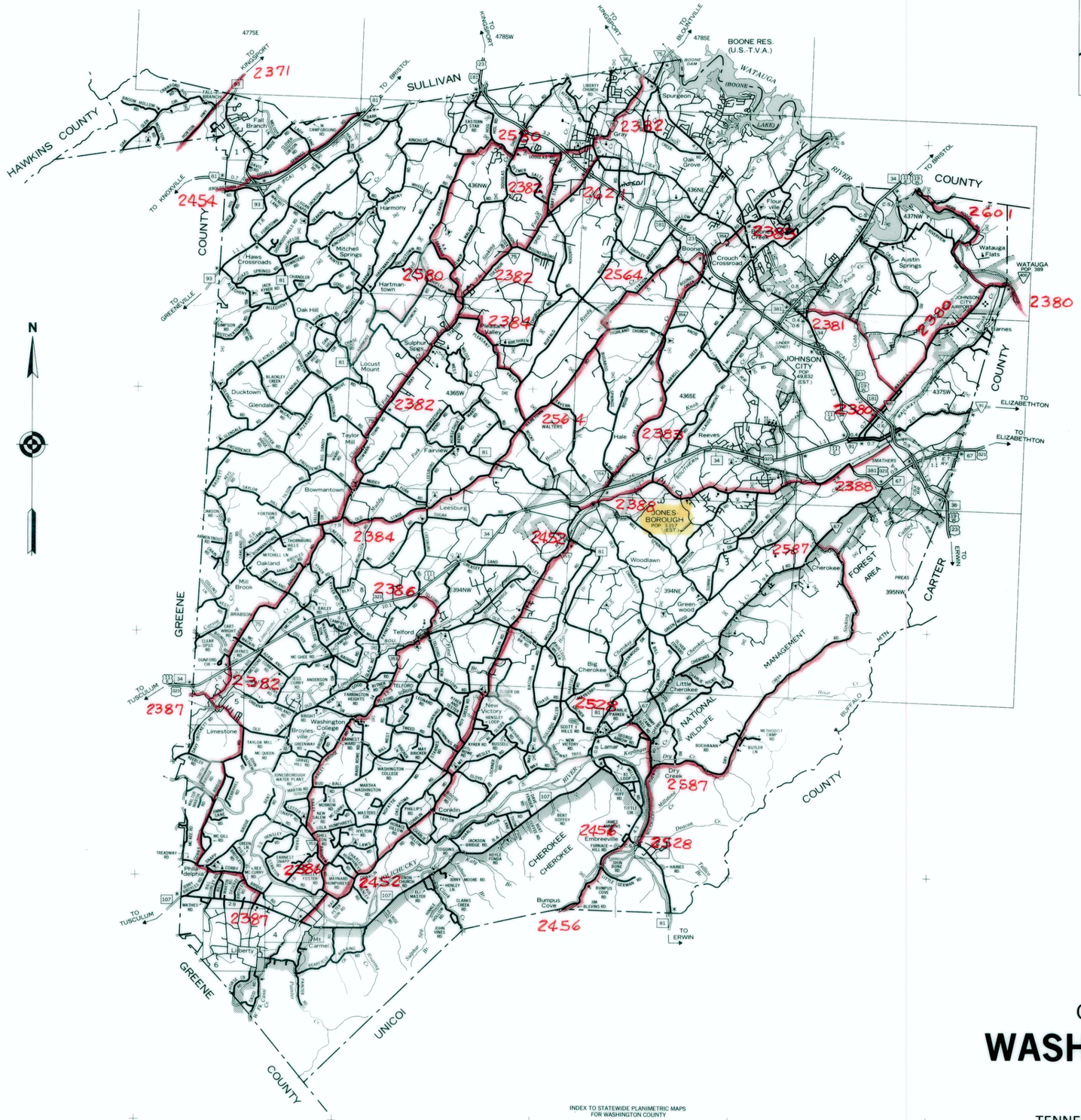

LEGEND

- SCHOOL
- CHURCH
- CHURCH WITH CEMETERY
- CEMETERY
- POST OFFICE
- HOSPITAL
- TOWN HALL OR COMMUNITY CENTER
- HIGHWAY PATROL STATION
- HIGHWAY GARAGE (S-STATE, C-COUNTY)
- WEIGHT STATION
- AIRPORT, COMPLETE FACILITIES
- AIRPORT, LIMITED FACILITIES
- LANDING AREA OR STRIP
- TRIANGULATION STATION
- OBSERVATION OR LOOKOUT TOWER
- COUNTY SEAT
- OTHER CITIES AND VILLAGES
- POWER PLANT
- RADIO OR TELEVISION STATION
- DOT TO INDICATE LOCATION OF ANY CULTURAL FEATURE OUT OF PLACE
- 40 INTERSTATE HIGHWAY MARKER
- 70 U S NUMBERED HIGHWAY MARKER
- 1 STATE HIGHWAY MARKER (FEDERAL AID PRIMARY SYSTEM)
- 7 STATE HIGHWAY MARKER (FEDERAL AID SECONDARY SYSTEM)
- 2578 PROMINENT PEAK WITH ELEVATION
- LAKE WITH DAM
- RESERVOIR, POND OR LAKE
- LEVEE OR DYKE
- DRAINAGE CANAL
- NARROW STREAM
- WIDE STREAM
- DAM WITH LOCK
- HEAD OF NAVIGATION
- NAVIGABLE STREAM
- RAILROAD STATION
- GRADE CROSSING
- UNDERPASS-ROAD BELOW
- OVERHEAD-ROAD ABOVE
- RAILROAD TUNNEL
- HIGHWAY GRADE SEPARATION
- HIGHWAY BRIDGE-OVER 20 FEET
- FORD
- LOW WATER BRIDGE
- FF-TF FREE FERRY OR TOLL FERRY
- HIGHWAY BRIDGE-LONG RIVER CROSSING (C-CONCRETE, S-STEEL, W-WOOD)
- PRIMITIVE OR UNIMPROVED ROAD
- GRADED AND DRAINED, SOIL, GRAVEL OR STONE SURFACED ROAD
- PAVED ROAD
- DIVIDED HIGHWAY
- 0.7 DISTANCE IN MILES BETWEEN DESIGNATED POINTS
- (FCA) FULL CONTROL OF ACCESS
- NPS NATIONAL PARK SERVICE HIGHWAY
- HIGHWAY INTERCHANGE
- COUNTY LINE
- STATE LINE
- MONUMENTED BOUNDARY MARKER
- INCORPORATED CITY BOUNDARY
- RESERVATION BOUNDARY

FEDERAL AID SECONDARY ROUTES SHOWN IN RED ARE BASED ON SYSTEM ROUTE INFORMATION CIRCA 1976, THE YEAR THE PROGRAM ENDED.

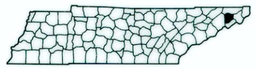

GENERAL HIGHWAY MAP
WASHINGTON COUNTY
TENNESSEE

PREPARED BY THE
TENNESSEE DEPARTMENT OF TRANSPORTATION
BUREAU OF PLANNING AND DEVELOPMENT
PLANNING DIVISION
IN COOPERATION WITH THE
U.S. DEPARTMENT OF TRANSPORTATION
FEDERAL HIGHWAY ADMINISTRATION

SCALE

1 0 1 2 3 4 MILES

1991

AUTHORIZATION NO. 401901919000

INDEX TO STATEWIDE PLANIMETRIC MAPS FOR WASHINGTON COUNTY

477SE	478SW	478SE
436NW	436NE	437NW
436SW	436SE	437SW
394NW	394NE	395NW

1 COUNTY MAP SHEET WITH 12 STATEWIDE PLANIMETRIC MAP SHEETS

MAP RECORD
FIELD DATA OBTAINED IN 1977
FIELD EXAMINATION MADE IN 1984

REVISIONS

FEATURE	DATE
U.S. NUMBERED HIGHWAY SYSTEM	1991
STATE HIGHWAY SYSTEM	1991
LOCAL ROADS	1991
RAILROADS	1991

THE ROAD NAMES SHOWN ON THIS MAP WERE APPROVED BY THE WASHINGTON COUNTY COMMISSION IN 1985

POPULATION OF WASHINGTON COUNTY
92,315 (1990 CENSUS)

POLYCONIC PROJECTION