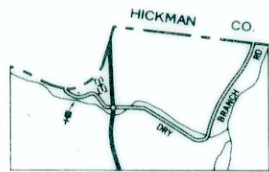
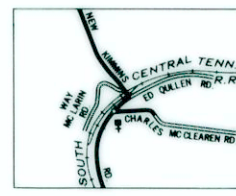


AREA SOUTH OF SALEM
1



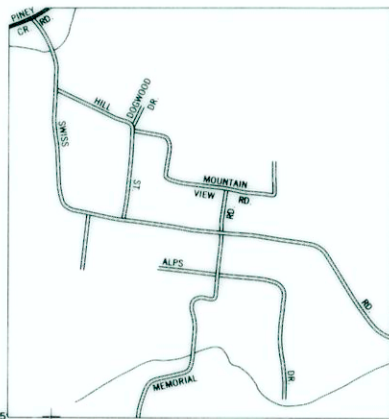
HICKMAN CO.
SALEM
2



KIMMINS
3



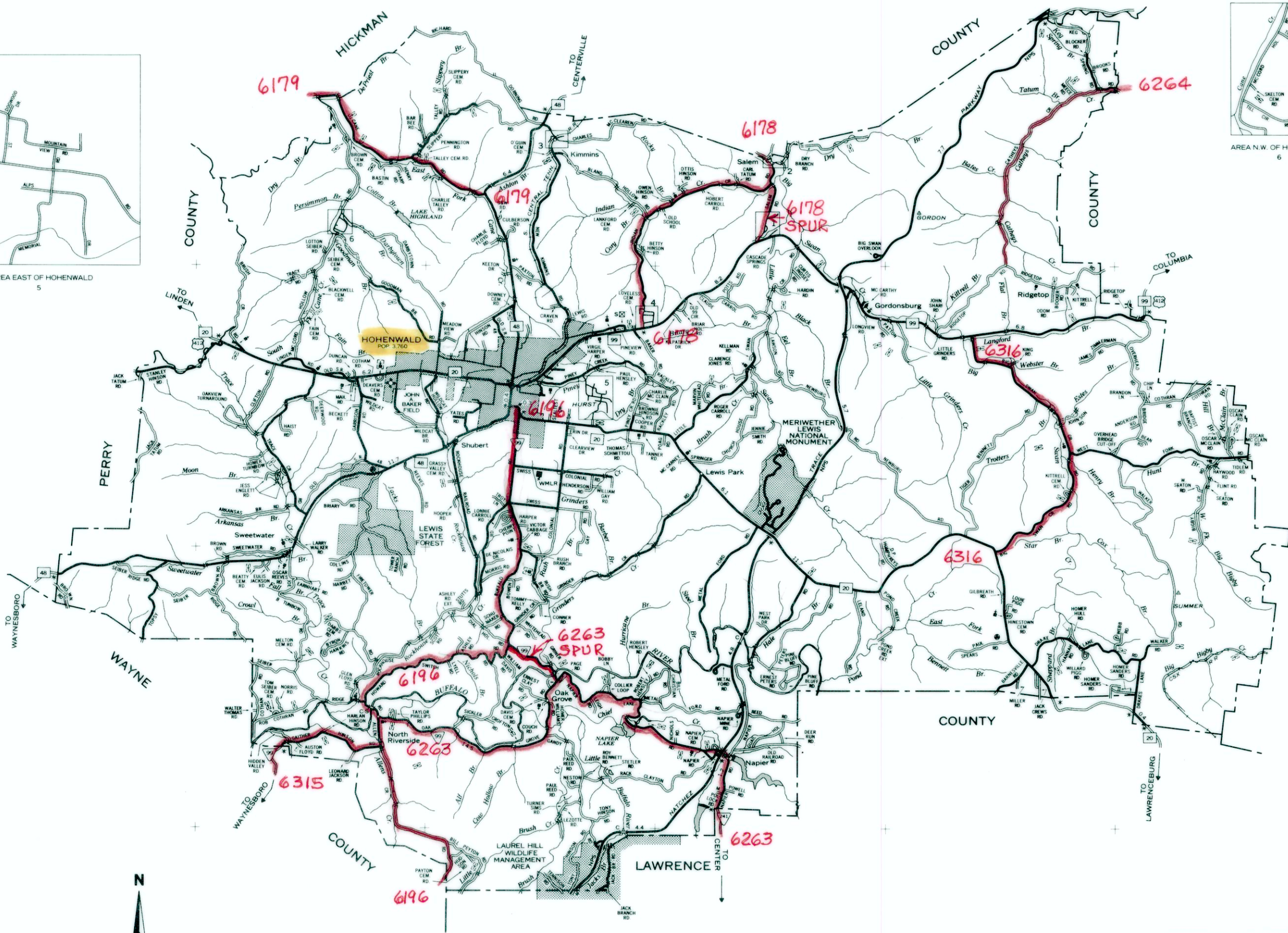

AREA N.E. OF HOHENWALD
4



AREA EAST OF HOHENWALD
5



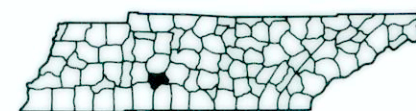
AREA N.W. OF HOHENWALD
6



LEGEND

- | | |
|--|---|
| <ul style="list-style-type: none"> SCHOOL CHURCH CHURCH WITH CEMETERY CEMETERY POST OFFICE HOSPITAL TOWN HALL OR COMMUNITY CENTER HIGHWAY PATROL STATION HIGHWAY GARAGE (S-STATE, C-COUNTY) WEIGHT STATION AIRPORT, COMPLETE FACILITIES AIRPORT, LIMITED FACILITIES LANDING AREA OR STRIP TRIANGULATION STATION OBSERVATION OR LOOKOUT TOWER COUNTY SEAT OTHER CITIES AND VILLAGES POWER PLANT RADIO OR TELEVISION STATION DOT TO INDICATE LOCATION OF ANY CULTURAL FEATURE OUT OF PLACE INTERSTATE HIGHWAY MARKER U.S. NUMBERED HIGHWAY MARKER STATE HIGHWAY MARKER (FEDERAL AID PRIMARY SYSTEM) STATE HIGHWAY MARKER (FEDERAL AID SECONDARY SYSTEM) PROMINENT PEAK WITH ELEVATION LAKE WITH DAM RESERVOIR, POND OR LAKE LEVEE OR DIKE DRAINAGE CANAL NARROW STREAM WIDE STREAM DAM WITH LOCK | <ul style="list-style-type: none"> HEAD OF NAVIGATION NAVIGABLE STREAM RAILROAD STATION GRADE CROSSING UNDERPASS ROAD BELOW OVERHEAD ROAD ABOVE RAILROAD TUNNEL HIGHWAY GRADE SEPARATION HIGHWAY BRIDGE OVER 20 FEET FORD LOW WATER BRIDGE FREE FERRY OR TOLL FERRY HIGHWAY BRIDGE LONG RIVER CROSSING (C-CONCRETE, S-STEEL, W-WOOD) PRIMITIVE OR UNIMPROVED ROAD GRADED AND DRAINED, SOIL, GRAVEL OR STONE SURFACED ROAD PAVED ROAD DIVIDED HIGHWAY DISTANCE IN MILES BETWEEN DESIGNATED POINTS FCA FULL CONTROL OF ACCESS NPS NATIONAL PARK SERVICE HIGHWAY HIGHWAY INTERCHANGE COUNTY LINE STATE LINE MONUMENTED BOUNDARY MARKER INCORPORATED CITY BOUNDARY RESERVATION BOUNDARY |
|--|---|

FEDERAL AID SECONDARY ROUTES SHOWN IN RED ARE BASED ON SYSTEM ROUTE INFORMATION CIRCA 1976, THE YEAR THE PROGRAM ENDED.



GENERAL HIGHWAY MAP
LEWIS COUNTY
TENNESSEE

PREPARED BY THE
TENNESSEE DEPARTMENT OF TRANSPORTATION
BUREAU OF PLANNING AND DEVELOPMENT
PLANNING DIVISION
IN COOPERATION WITH THE
U.S. DEPARTMENT OF TRANSPORTATION
FEDERAL HIGHWAY ADMINISTRATION



1991

AUTHORIZATION NO. 401901915100

MAP RECORD	
FIELD DATA OBTAINED IN 1990	
FIELD EXAMINATION MADE IN 1990	
REVISIONS	DATE

1 COUNTY MAP SHEET WITH
1 SUPPLEMENTAL CITY MAP SHEET
HOHENWALD

POPULATION OF LEWIS COUNTY
9,247 (1990 CENSUS)