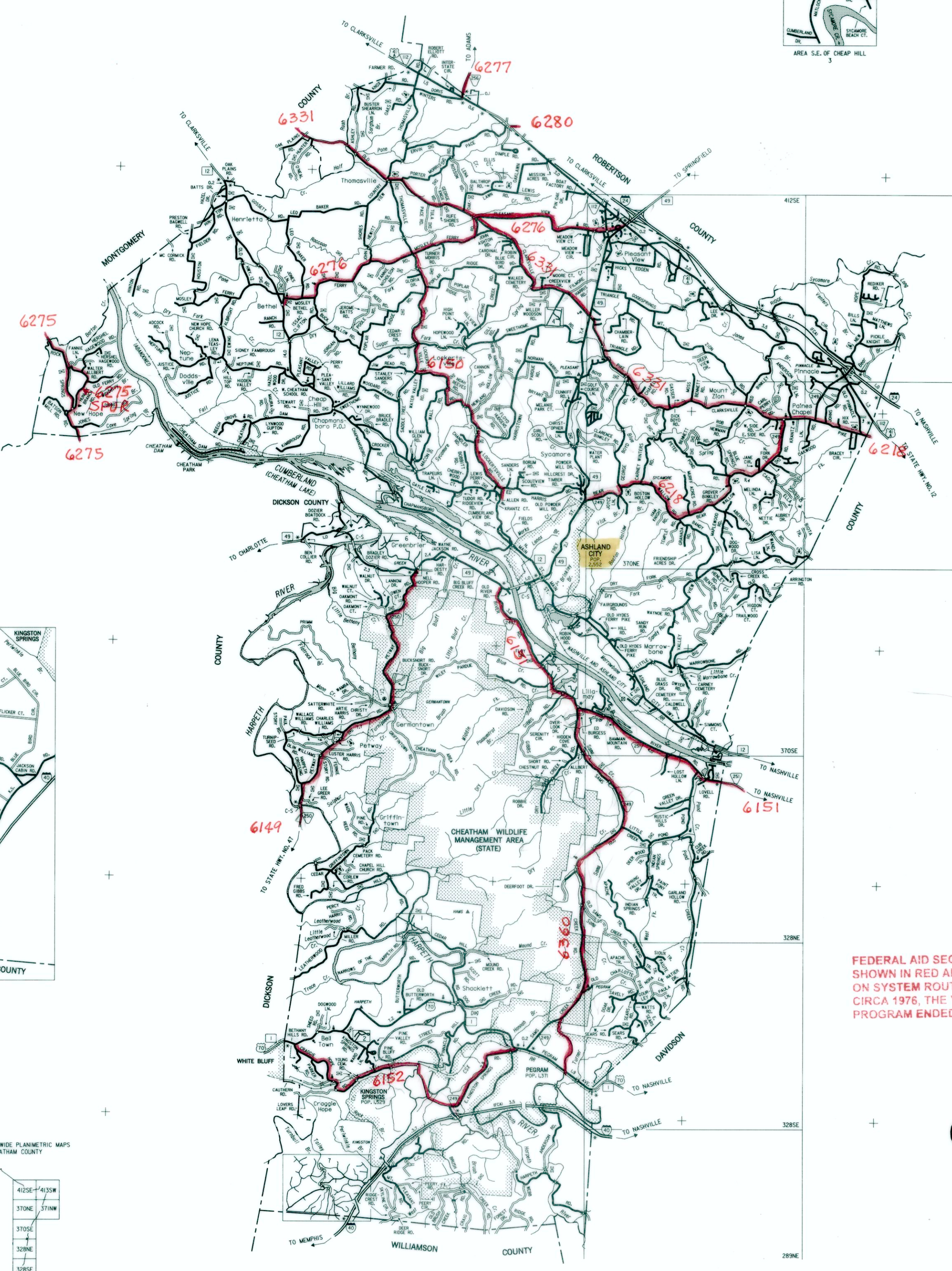



- LEGEND**
- SCHOOL
  - CHURCH
  - CHURCH WITH CEMETERY
  - CEMETERY
  - HOSPITAL
  - POST OFFICE
  - HIGHWAY PATROL STATION
  - CITY HALL OR COMMUNITY CENTER
  - MONUMENT
  - AIRPORT - COMPLETE FACILITIES
  - AIRPORT - LIMITED FACILITIES
  - LANDING AREA OR STRIP
  - POWER PLANT
  - WEIGHT STATION
  - HIGHWAY GARAGE (S-STATE, C-COUNTY)
  - TRIANGULATION STATION
  - OBSERVATION OR LOOKOUT TOWER
  - COUNTY SEAT
  - OTHER CITIES AND VILLAGES
  - RADIO OR TELEVISION STATION
  - POINT OF INTEREST
  - DOT TO INDICATE LOCATION OF ANY CULTURAL FEATURE OUT OF PLACE
  - INTERSTATE HIGHWAY MARKER
  - U.S. NUMBERED HIGHWAY MARKER
  - STATE HIGHWAY MARKER (FEDERAL AID PRIMARY SYSTEM)
  - STATE HIGHWAY MARKER (FEDERAL AID SECONDARY SYSTEM)
  - PROMINENT PEAK WITH ELEVATION
  - LAKE WITH DAM
  - RESERVOIR - POND OR LAKE
  - LEVEE OR DYKE
  - DRAINAGE CANAL
  - NARROW STREAM
  - WIDE STREAM
  - DAM WITH LOCK
  - HEAD OF NAVIGATION
  - NAVIGABLE STREAM
  - GRADE CROSSING
  - UNDERPASS-ROAD BELOW
  - OVERHEAD-ROAD ABOVE
  - RAILROAD TUNNEL
  - GRADE SEPARATION
  - FORD
  - LOW WATER BRIDGE
  - FREE FERRY OR TOLL FERRY
  - HIGHWAY BRIDGE-OVER 20 FEET
  - HIGHWAY BRIDGE-LONG RIVERS CROSSING (C-CONCRETE, S-STEEL, W-WOOD)
  - PRIMITIVE OR UNIMPROVED ROAD
  - GRADED AND DRAINAGE SOIL, GRAVEL OR STONE SURFACED ROAD
  - PAVED ROAD
  - PAVED HIGHWAY OR ROAD
  - DIVIDED ROADWAY
  - DISTANCE IN MILES BETWEEN DESIGNATED POINTS
  - FULL CONTROL OF ACCESS
  - NATIONAL PARK SERVICE HIGHWAY
  - HIGHWAY INTERCHANGE
  - COUNTY LINE
  - STATE LINE
  - MONUMENTED BOUNDARY MARKER
  - INCORPORATED CITY BOUNDARY
  - RESERVATION BOUNDARY



FEDERAL AID SECONDARY ROUTES SHOWN IN RED ARE BASED ON SYSTEM ROUTE INFORMATION CIRCA 1976, THE YEAR THE PROGRAM ENDED.

ADVANCED PRINT SUBJECT TO CORRECTION



GENERAL HIGHWAY MAP  
**CHEATHAM COUNTY**  
 TENNESSEE

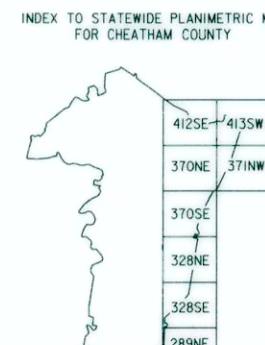
PREPARED BY THE  
 TENNESSEE DEPARTMENT OF TRANSPORTATION  
 BUREAU OF PLANNING AND DEVELOPMENT  
 IN COOPERATION WITH THE  
 U.S. DEPARTMENT OF TRANSPORTATION  
 FEDERAL HIGHWAY ADMINISTRATION



1994

**MAP RECORD**  
 FIELD DATA OBTAINED IN 1991  
 FIELD EXAMINATION MADE IN

REVISIONS	DATE



1 COUNTY MAP SHEET WITH  
 8 STATEWIDE PLANIMETRIC MAP SHEETS AND  
 3 SUPPLEMENTAL CITY MAP SHEETS  
 ASHLAND CITY  
 KINGSTON SPRINGS  
 PEGRAM

LAMBERT CONFORMAL CONIC PROJECTION  
 20,000 FOOT GRID TICS BASED ON THE  
 TENNESSEE COORDINATE SYSTEM  
 1927 NORTH AMERICAN DATUM

POPULATION OF CHEATHAM COUNTY  
 27,440 (1990 CENSUS)