

Rutherford County





Sources: Esri, DeLorme, HERE, USGS, Intermap; increment P Corp., NRCAN, Esri Japan, METI, Esri China (Hong Kong), Esri (Thailand), TomTom




Prepared by
Tennessee Dept. of Transportation
Long Range Planning Division
Date: 7/2/2014

Rutherford County

Interstate 24


Exit No: 64



Traffic Counter Location

Ramp Interchange Diagram

75100240010064





Sources: Esri, DeLorme, HERE, USGS, Intermap, increment P Corp., NRCAN, Esri Japan, METI, Esri China (Hong Kong), Esri (Thailand), TomTom



Prepared by
Tennessee Dept. of Transportation
Long Range Planning Division

Date: 7/2/2014

Rutherford County

Interstate 24

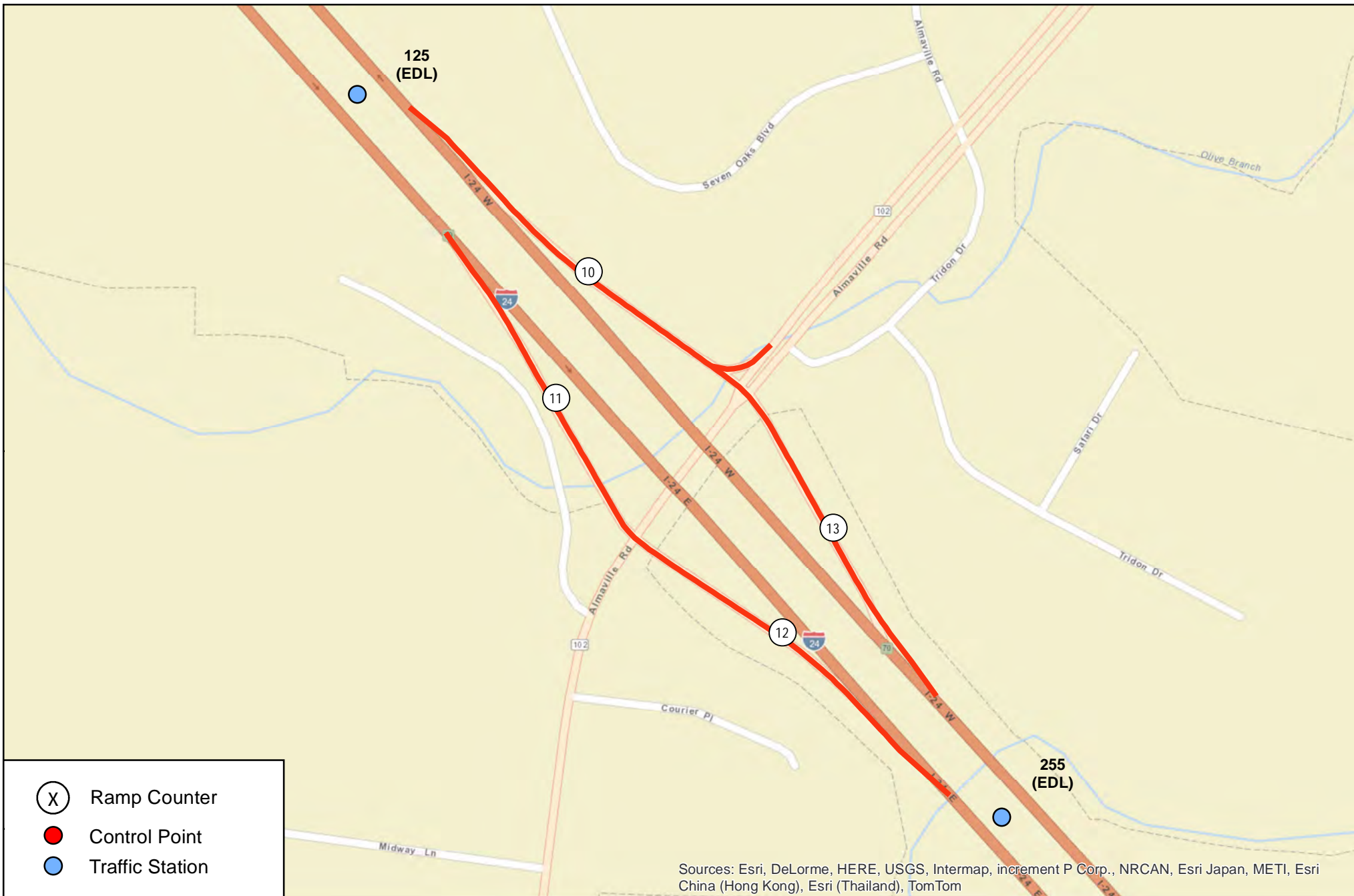
Exit No: 66



Traffic Counter Location Ramp Interchange Diagram

75100240010066





Sources: Esri, DeLorme, HERE, USGS, Intermap, increment P Corp., NRCAN, Esri Japan, METI, Esri China (Hong Kong), Esri (Thailand), TomTom

- X Ramp Counter
- Control Point
- Traffic Station




Prepared by
Tennessee Dept. of Transportation
Long Range Planning Division

Date: 7/2/2014

Rutherford County

Interstate 24

Exit No: 70






Traffic Counter Location Ramp Interchange Diagram

75100240010070





Sources: Esri, DeLorme, HERE, USGS, Intermap, increment P Corp., NRCAN, Esri Japan, METI, Esri China (Hong Kong), Esri (Thailand), TomTom

-  Ramp Counter
-  Control Point
-  Traffic Station



Prepared by
Tennessee Dept. of Transportation
Long Range Planning Division

Date: 7/2/2014

Rutherford County

Interstate 24

Exit No: 74



Traffic Counter Location Ramp Interchange Diagram

75100240010074





Sources: Esri, DeLorme, HERE, USGS, Intermap, increment P Corp., NRCAN, Esri Japan, METI, Esri China (Hong Kong), Esri (Thailand), TomTom




Prepared by
Tennessee Dept. of Transportation
Long Range Planning Division
Date: 7/3/2014

Rutherford County


Interstate 24

Exit No: 76






Traffic Counter Location Ramp Interchange Diagram

75I00240010076





-  Ramp Counter
-  Control Point
-  Traffic Station

Sources: Esri, DeLorme, HERE, USGS, Intermap, increment P. Corp., NRCAN, Esri Japan, METI, Esri China (Hong Kong), Esri (Thailand), TomTom




Prepared by
Tennessee Dept. of Transportation
Long Range Planning Division

Date: 7/3/2014

Rutherford County

Interstate 24

Exit No: 78






Traffic Counter Location Ramp Interchange Diagram

75100240010078





Sources: Esri, DeLorme, HERE, USGS, Intermap, increment P Corp., NRCAN, Esri Japan, METI, Esri China (Hong Kong), Esri (Thailand), TomTom

-  Ramp Counter
-  Control Point
-  Traffic Station




Prepared by
Tennessee Dept. of Transportation
Long Range Planning Division

Date: 7/3/2014

Rutherford County

Interstate 24

Exit No: 80



Traffic Counter Location Ramp Interchange Diagram

75100240010080





Sources: Esri, DeLorme, HERE, USGS, Intermap, increment P Corp., NRCAN, Esri Japan, METI, Esri China (Hong Kong), Esri (Thailand), TomTom

Prepared by
Tennessee Dept. of Transportation
Long Range Planning Division
Date: 7/3/2014

Rutherford County

Interstate 24

Exit No: 81

Traffic Counter Location Ramp Interchange Diagram

75I00240010081



Sources: Esri, DeLorme, HERE, USGS, Intermap, increment P Corp., NRCAN, Esri Japan, METI, Esri China (Hong Kong), Esri (Thailand), TomTom

(X) Ramp Counter
 ● Control Point
 ● Traffic Station




Prepared by
Tennessee Dept. of Transportation
Long Range Planning Division

Date: 7/3/2014

Rutherford County

Interstate 24

Exit No: 84



Traffic Counter Location Ramp Interchange Diagram

75100240010084





Sources: Esri, DeLorme, HERE, USGS, Intermap, increment P Corp., NRCAN, Esri Japan, METI, Esri China (Hong Kong), Esri (Thailand), TomTom

X Ramp Counter
● Control Point
● Traffic Station



Prepared by
Tennessee Dept. of Transportation
Long Range Planning Division

Date: 7/3/2014

Rutherford County

Interstate 24

Exit No: 89



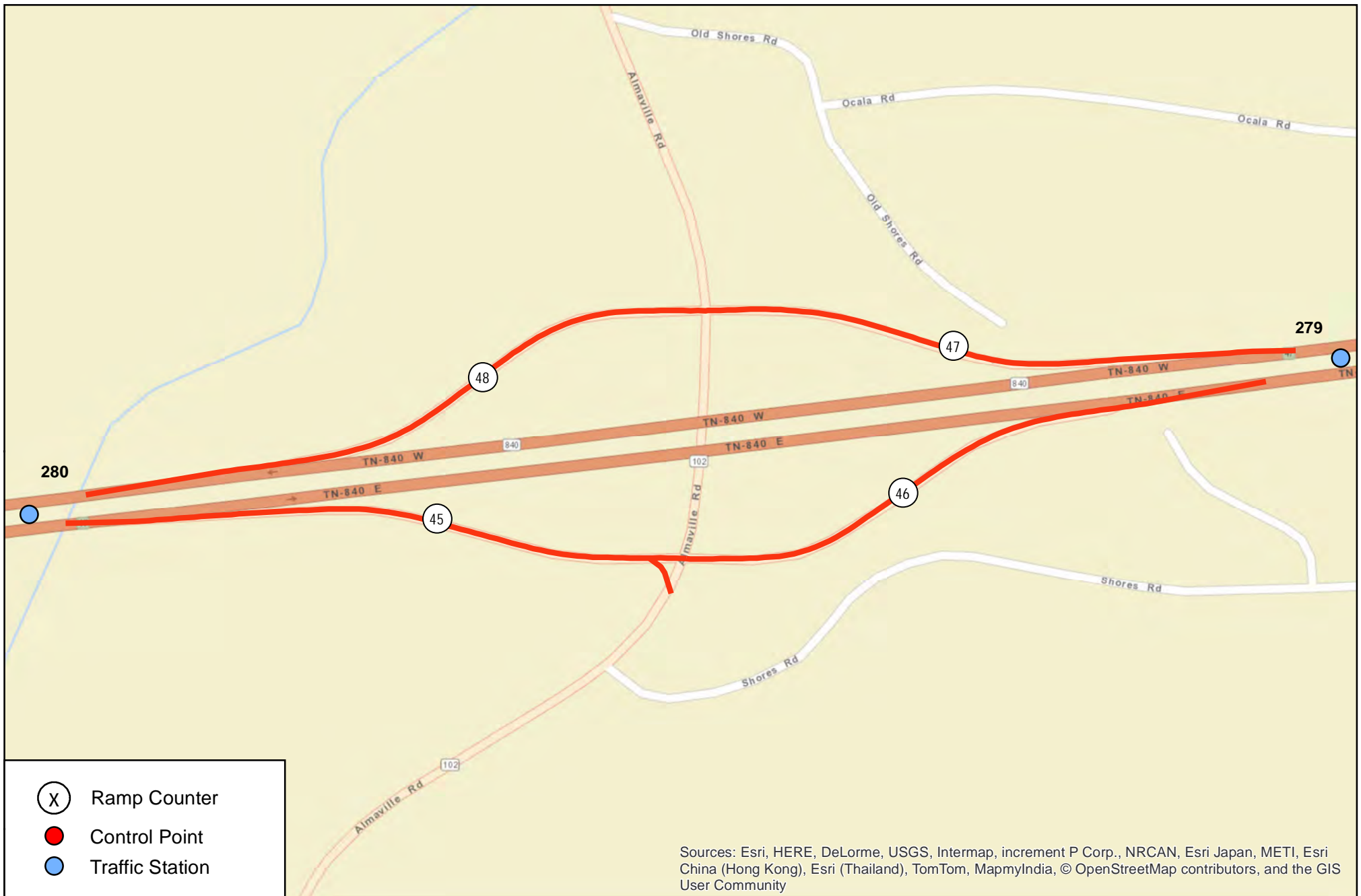
Traffic Counter Location Ramp Interchange Diagram

75100240010089






Rutherford County





Sources: Esri, HERE, DeLorme, USGS, Intermap, increment P Corp., NRCAN, Esri Japan, METI, Esri China (Hong Kong), Esri (Thailand), TomTom, MapmyIndia, © OpenStreetMap contributors, and the GIS User Community

-  Ramp Counter
-  Control Point
-  Traffic Station



Prepared by
Tennessee Dept. of Transportation
Long Range Planning Division
Date: 12/16/2016

Rutherford County

Interstate 840

Exit No: 47

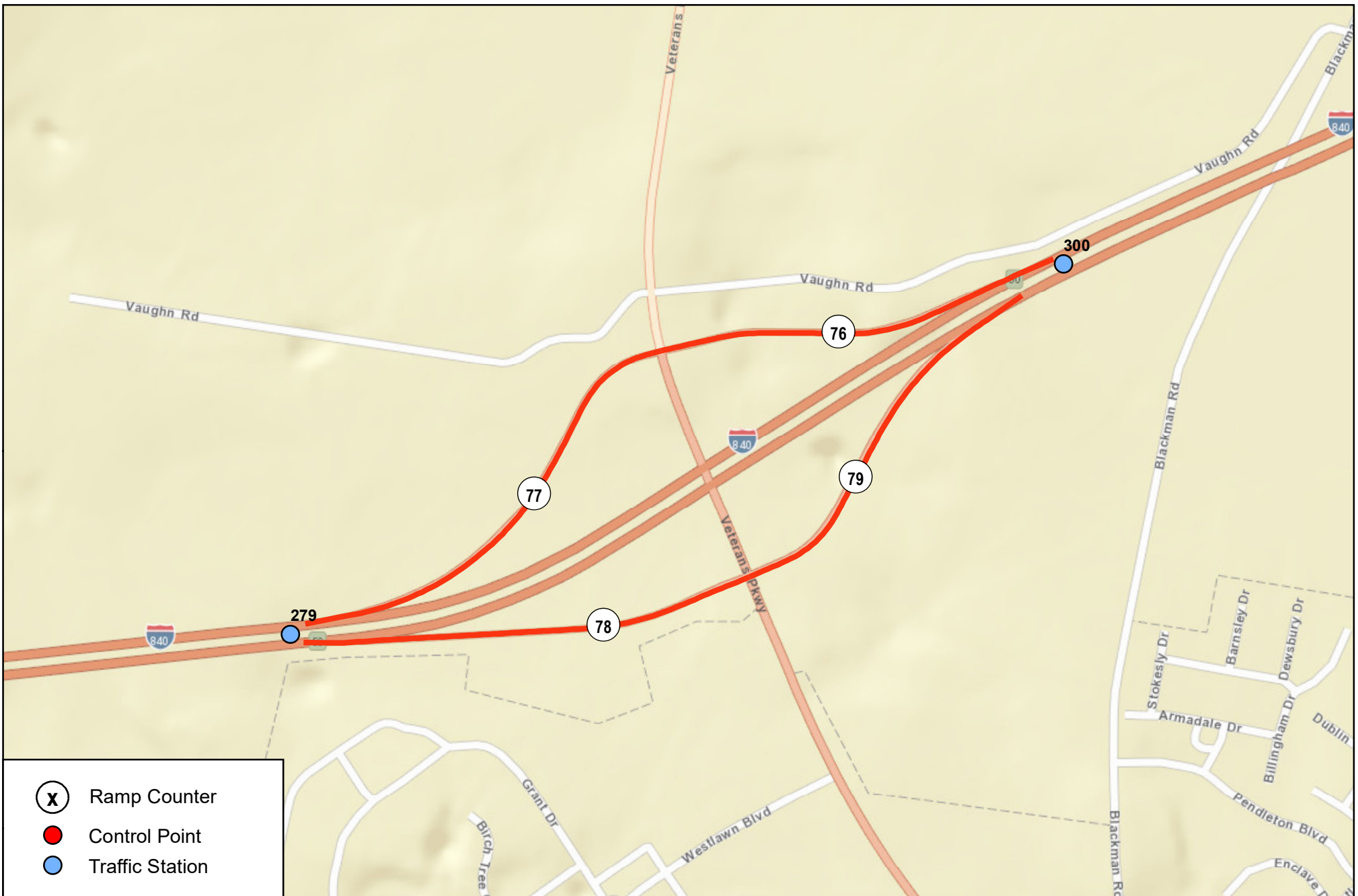





Traffic Counter Location

Ramp Interchange Diagram

75108400010047





-  Ramp Counter
-  Control Point
-  Traffic Station



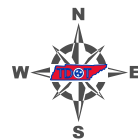
Prepared by
Tennessee Dept. of Transportation
Long Range Planning Division

Date: 11/14/2019

Rutherford County

Interstate 840

Exit No: 50



Traffic Counter Location Ramp Interchange Diagram

75108400010050





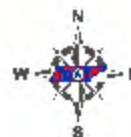
Prepared by
Tennessee Dept. of Transportation
Long Range Planning Division

Date: 11/19/2016

Rutherford County

Interstate 840

Exit No: 53



Traffic Counter Location Ramp Interchange Diagram

75108400010053





Sources: Esri, HERE, DeLorme, USGS, Intermap, increment P Corp., NRCAN, Esri Japan, METI, Esri China (Hong Kong), Esri (Thailand), TomTom, MapmyIndia, © OpenStreetMap contributors, and the GIS User Community



Prepared by
Tennessee Dept. of Transportation
Long Range Planning Division
Date: 12/16/2016

Rutherford County

Interstate 840

Exit No: 55






Traffic Counter Location Ramp Interchange Diagram

75108400010055





-  Ramp Counter
-  Control Point
-  Traffic Station

Sources: Esri, HERE, DeLorme, USGS, Intermap, increment P Corp., NRCAN, Esri Japan, METI, Esri China (Hong Kong), Esri (Thailand), TomTom, MapmyIndia, © OpenStreetMap contributors, and the GIS User Community



Prepared by
Tennessee Dept. of Transportation
Long Range Planning Division
Date: 12/16/2016

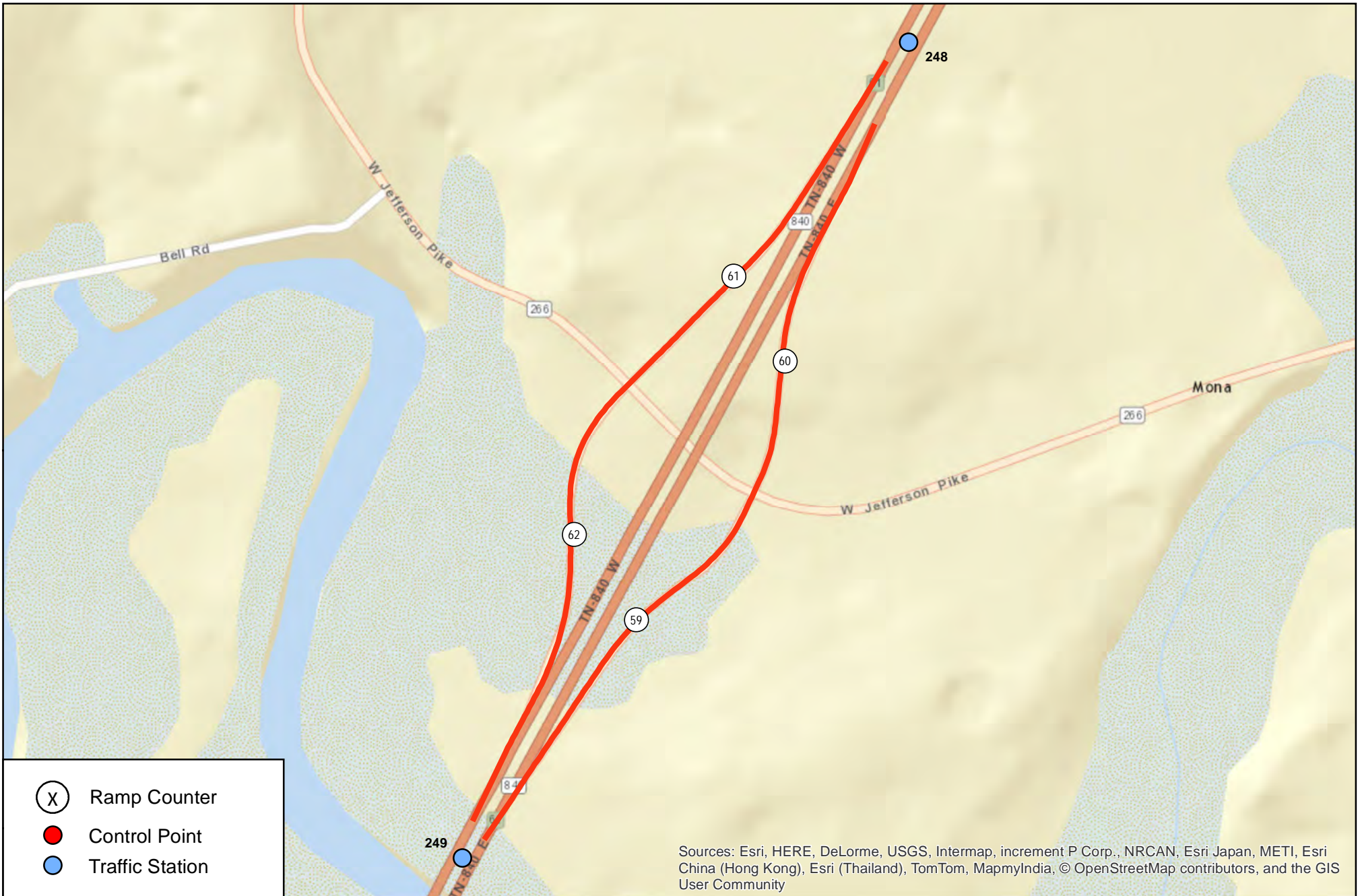
Rutherford County Interstate 840 Exit No: 57






Traffic Counter Location Ramp Interchange Diagram

75108400010057





Sources: Esri, HERE, DeLorme, USGS, Intermap, increment P Corp., NRCAN, Esri Japan, METI, Esri China (Hong Kong), Esri (Thailand), TomTom, MapmyIndia, © OpenStreetMap contributors, and the GIS User Community

-  Ramp Counter
-  Control Point
-  Traffic Station



Prepared by
Tennessee Dept. of Transportation
Long Range Planning Division
Date: 12/16/2016

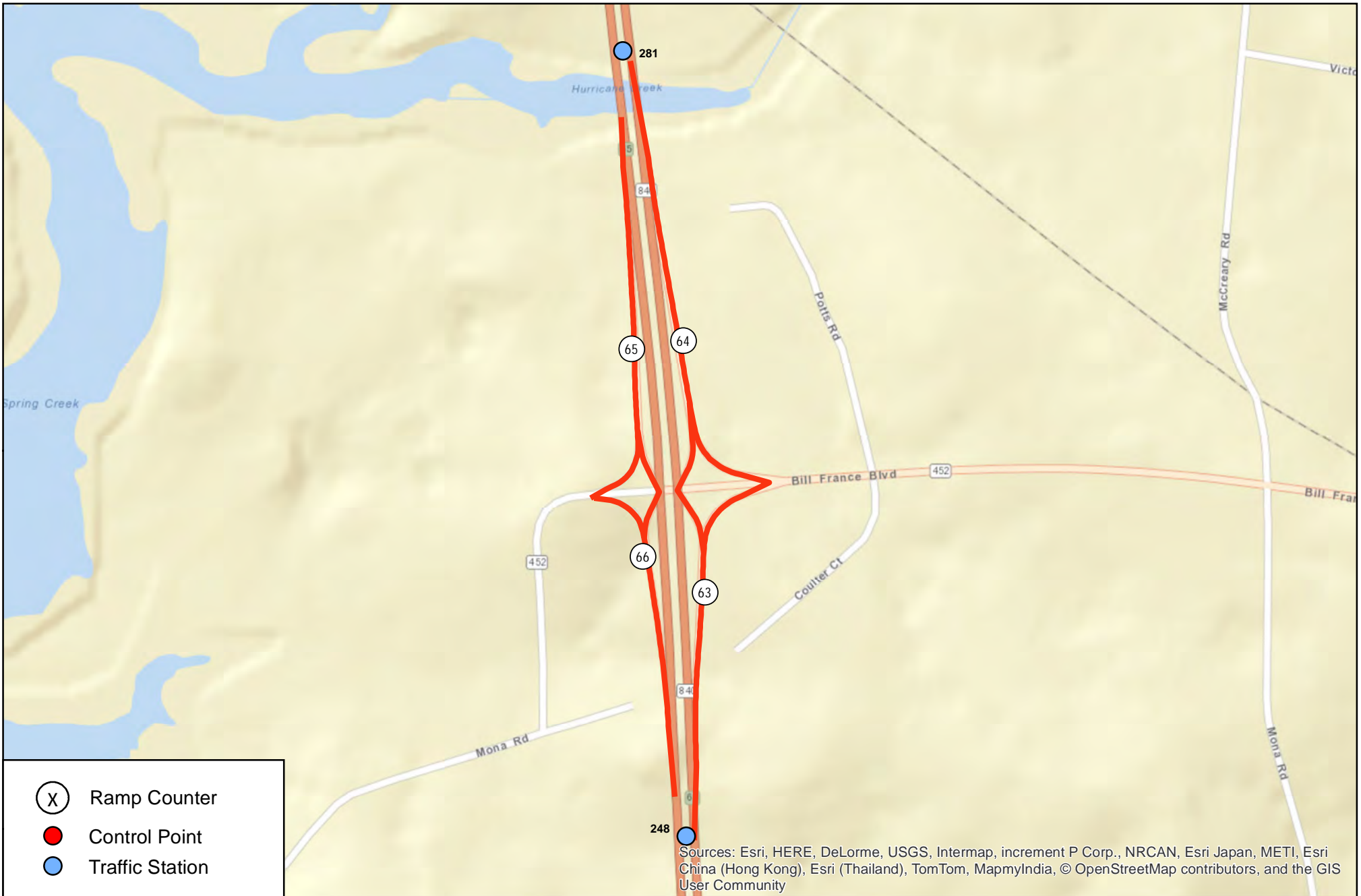
Rutherford County Interstate 840 Exit No: 61



Traffic Counter Location Ramp Interchange Diagram

75108400010061





Sources: Esri, HERE, DeLorme, USGS, Intermap, increment P Corp., NRCAN, Esri Japan, METI, Esri China (Hong Kong), Esri (Thailand), TomTom, MapmyIndia, © OpenStreetMap contributors, and the GIS User Community

- X Ramp Counter
- Control Point
- Traffic Station



Prepared by
Tennessee Dept. of Transportation
Long Range Planning Division
Date: 12/16/2016

Rutherford County Interstate 840 Exit No: 65



Traffic Counter Location Ramp Interchange Diagram

75108400010065



Rutherford Ramp Counter Stations

Counter #	AADT
1	8,810
2	13,560
3	8,060
4	12,690
5	2,280
6	8,440
7	11,480
8	8,990
9	12,160
11	7,350
12	7,570
14	16,920
15	7,600
16	3,790
17	10,700
18	7,200

Counter #	AADT
19	3,800
20	9,430
36	1,920
37	3,740
38	1,520
39	1,610
40	6,370
41	4,590
42	2,920
43	2,700
44	4,600
67	7,540
68	7,440