

Davidson County





Sources: Esri, HERE, DeLorme, USGS, Intermap, increment P Corp., NRCAN, Esri Japan, METI, Esri China (Hong Kong), Esri (Thailand), TomTom, MapmyIndia, © OpenStreetMap contributors, and the GIS User Community



Prepared by
Tennessee Dept. of Transportation
Long Range Planning Division

Date: 6/12/2014

Davidson County Interstate 24 Exit No: 35



Traffic Counter Location Ramp Interchange Diagram

19100240010035





Sources: Esri, HERE, DeLorme, USGS, Intermap, increment P Corp., NRCAN, Esri Japan, METI, Esri China (Hong Kong), Esri (Thailand), TomTom, MapmyIndia, © OpenStreetMap contributors, and the GIS User Community



Prepared by
Tennessee Dept. of Transportation
Long Range Planning Division

Date: 6/12/2014

Davidson County Interstate 24 Exit No: 40



Traffic Counter Location Ramp Interchange Diagram

19100240010040





Sources: Esri, HERE, DeLorme, USGS, Intermap, increment P Corp., NRCAN, Esri Japan, METI, Esri China (Hong Kong), Esri (Thailand), TomTom, MapmyIndia, © OpenStreetMap contributors, and the GIS User Community




Prepared by
 Tennessee Dept. of Transportation
 Long Range Planning Division
 Date: 6/12/2014

Davidson County


Interstate 24

Exit No: 43



Traffic Counter Location Ramp Interchange Diagram

19I00240010043







Prepared by
Tennessee Dept. of Transportation
Long Range Planning Division
Date: 6/16/2014

Davidson County


Interstate 24

Exit No: 44






Traffic Counter Location Ramp Interchange Diagram

19I00240010044





-  Ramp Counter
-  Control Point
-  Traffic Station

Sources: Esri, HERE, DeLorme, USGS, Intermap, increment P Corp., NRCAN, Esri Japan, METI, Esri China (Hong Kong), Esri (Thailand), TomTom, MapmyIndia, © OpenStreetMap contributors, and the GIS User Community



Prepared by
Tennessee Dept. of Transportation
Long Range Planning Division
Date: 2/3/2017

Davidson County

Interstate 24

Exit No: 46

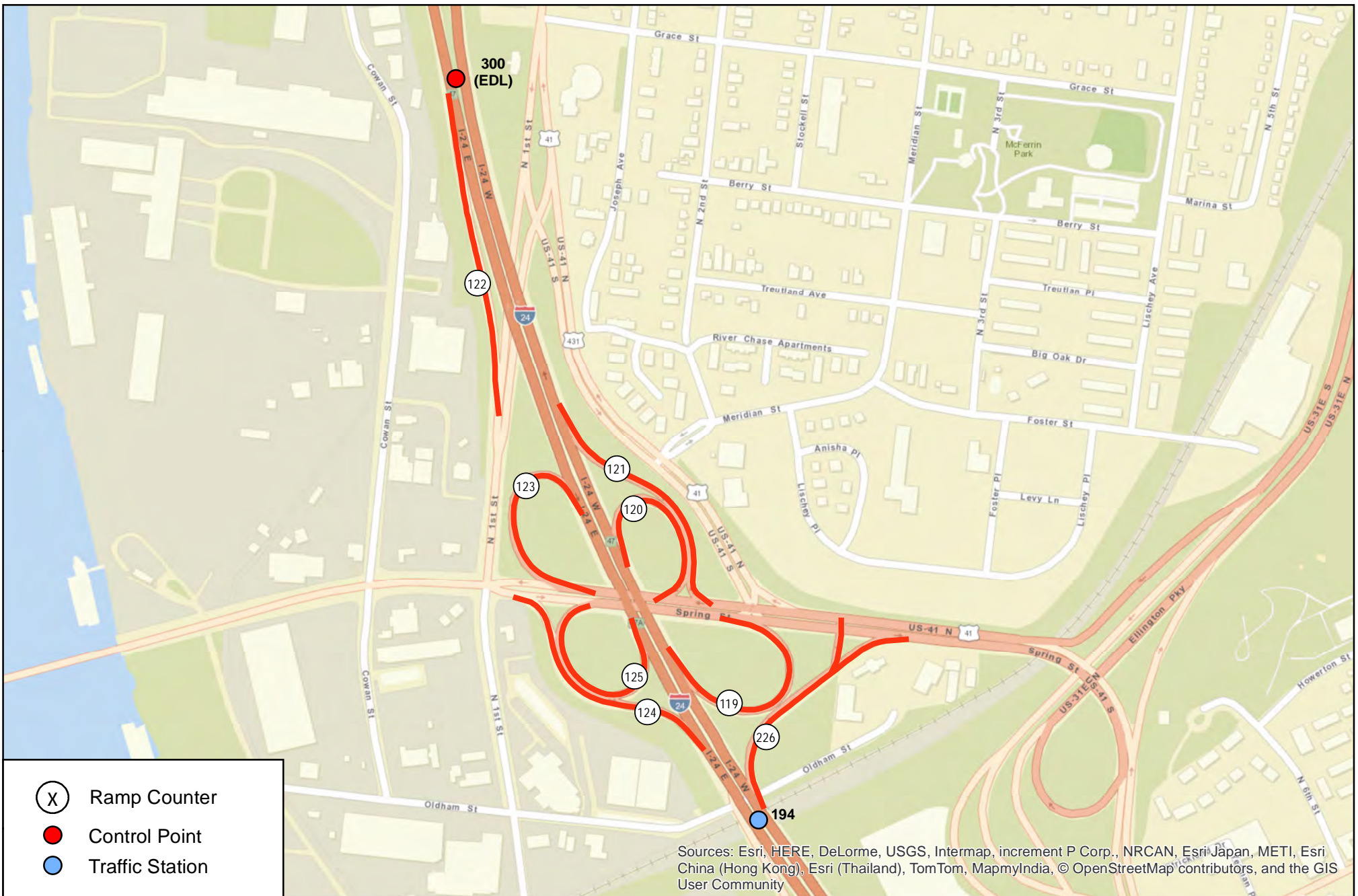


Traffic Counter Location

Ramp Interchange Diagram

19100240010046





Sources: Esri, HERE, DeLorme, USGS, Intermap, increment P Corp., NRCAN, Esri Japan, METI, Esri China (Hong Kong), Esri (Thailand), TomTom, MapmyIndia, © OpenStreetMap contributors, and the GIS User Community

- X Ramp Counter
- Control Point
- Traffic Station



Prepared by
Tennessee Dept. of Transportation
Long Range Planning Division
Date: 2/3/2017

Davidson County

Interstate 24

Exit No: 47



Traffic Counter Location

Ramp Interchange Diagram

19100240010047





Sources: Esri, HERE, DeLorme, USGS, Intermap, increment P Corp., NRCAN, Esri Japan, METI, Esri China (Hong Kong), Esri (Thailand), TomTom, MapmyIndia, ©OpenStreetMap contributors, and the GIS User Community

- X Ramp Counter
- Control Point
- Traffic Station




Prepared by
Tennessee Dept. of Transportation
Long Range Planning Division

Date: 6/13/2014

Davidson County

Interstate 24

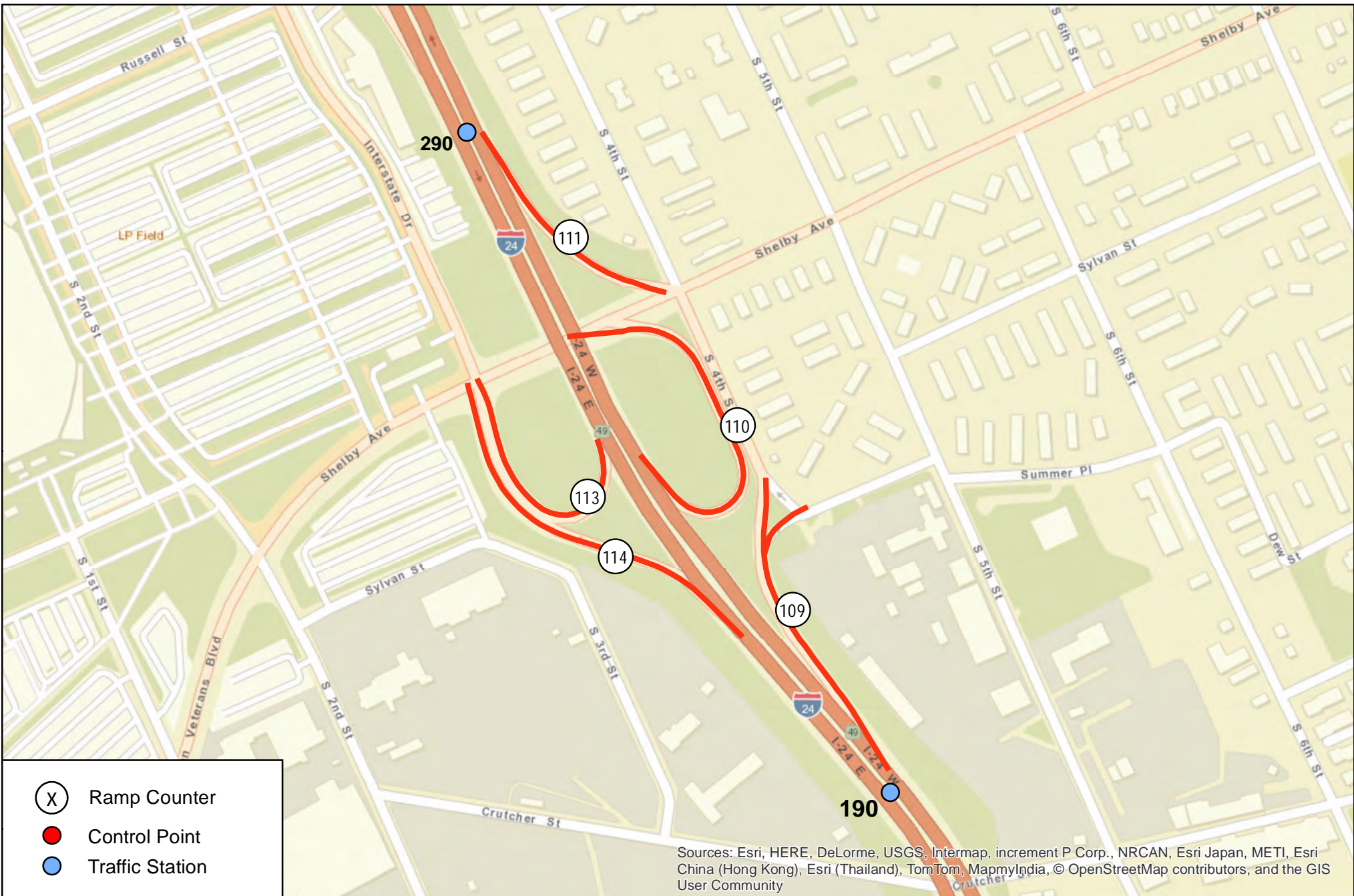
Exit No: 48






Traffic Counter Location Ramp Interchange Diagram

19I00240010048





Sources: Esri, HERE, DeLorme, USGS, Intermap, increment P Corp., NRCAN, Esri Japan, METI, Esri China (Hong Kong), Esri (Thailand), TomTom, MapmyIndia, © OpenStreetMap contributors, and the GIS User Community

-  Ramp Counter
-  Control Point
-  Traffic Station




Prepared by
Tennessee Dept. of Transportation
Long Range Planning Division
Date: 6/13/2014

Davidson County


Interstate 24

Exit No: 49



Traffic Counter Location Ramp Interchange Diagram

19100240010049





Sources: Esri, DeLorme, HERE, USGS, Intermap, increment P Corp., NRCAN, Esri Japan, METI, Esri China (Hong Kong), Esri (Thailand), TomTom

- X Ramp Counter
- Control Point
- Traffic Station


 Prepared by
 Tennessee Dept. of Transportation
 Long Range Planning Division
 Date: 7/17/2014

Davidson County

Interstate 24

Exit No: 50



Traffic Counter Location




Ramp Interchange Diagram

19100240010050





Sources: Esri, DeLorme, HERE, USGS, Intermap, increment P Corp., NRCAN, Esri Japan, METI, Esri China (Hong Kong), Esri (Thailand), TomTom

-  Ramp Counter
-  Control Point
-  Traffic Station




Prepared by
Tennessee Dept. of Transportation
Long Range Planning Division

Date: 1/26/2015

Davidson County

Interstate 24

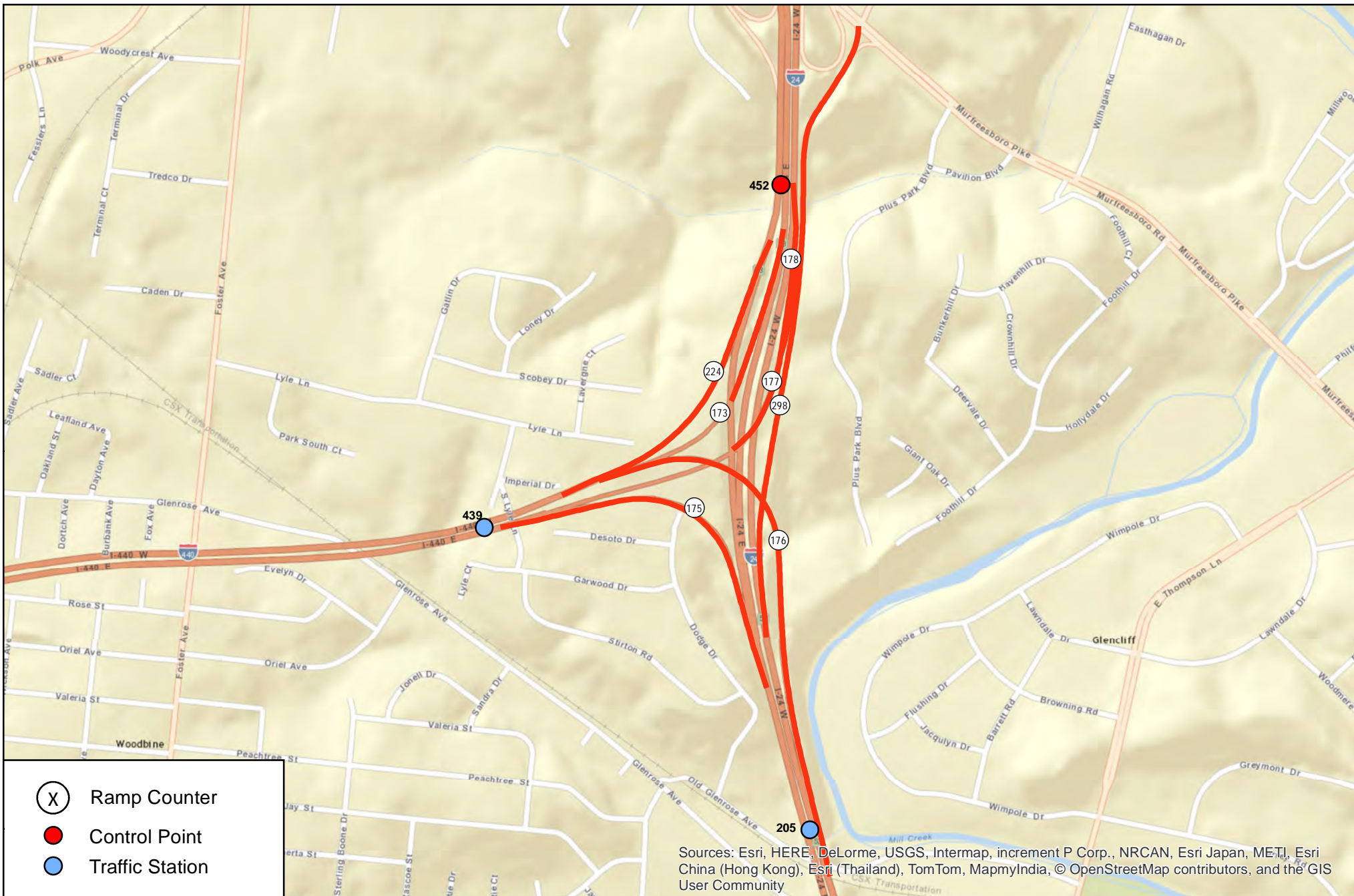
Exit No: 52



Traffic Counter Location Ramp Interchange Diagram

19100240010052






Sources: Esri, HERE, DeLorme, USGS, Intermap, increment P Corp., NRCAN, Esri Japan, METI, Esri China (Hong Kong), Esri (Thailand), TomTom, MapmyIndia, © OpenStreetMap contributors, and the GIS User Community

Prepared by
 Tennessee Dept. of Transportation
 Long Range Planning Division
 Date: 6/13/2014

Davidson County
Interstate 24
Exit No: 53



Traffic Counter Location
Ramp Interchange Diagram
 19100240010053





Sources: Esri, HERE, DeLorme, USGS, Intermap, increment P Corp., NRCAN, Esri Japan, METI, Esri China (Hong Kong), Esri (Thailand), TomTom, MapmyIndia, © OpenStreetMap contributors, and the GIS User Community

(X) Ramp Counter
 ● Control Point
 ● Traffic Station



Prepared by
Tennessee Dept. of Transportation
Long Range Planning Division

Date: 6/13/2014

Davidson County

Interstate 24

Exit No: 54



Traffic Counter Location Ramp Interchange Diagram

19100240010054






Sources: Esri, HERE, DeLorme, USGS, Intermap, increment P Corp., NRCAN, Esri Japan, METI, Esri China (Hong Kong), Esri (Thailand), TomTom, MapmyIndia, © OpenStreetMap contributors, and the GIS User Community



Prepared by
Tennessee Dept. of Transportation
Long Range Planning Division

Date: 6/13/2014

Davidson County Interstate 24 Exit No: 56



Traffic Counter Location Ramp Interchange Diagram

19100240010056





Sources: Esri, HERE, DeLorme, USGS, Intermap, increment P Corp., NRCAN, Esri Japan, METI, Esri China (Hong Kong), Esri (Thailand), TomTom, MapmyIndia, © OpenStreetMap contributors, and the GIS User Community

(X) Ramp Counter
 ● Control Point
 ● Traffic Station



Prepared by
Tennessee Dept. of Transportation
Long Range Planning Division

Date: 6/13/2014

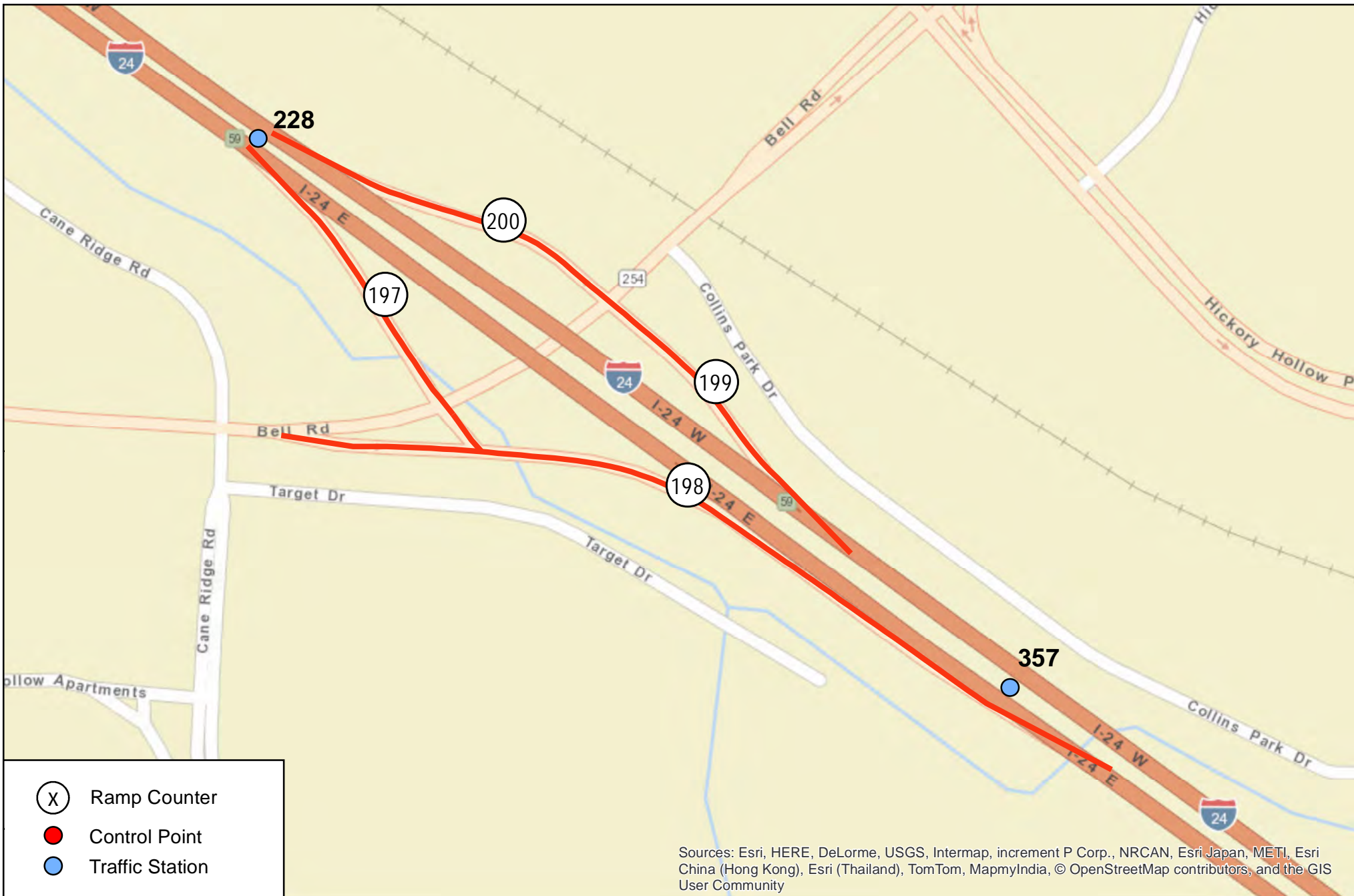
Davidson County Interstate 24 Exit No: 57



Traffic Counter Location Ramp Interchange Diagram

19100240010057





Sources: Esri, HERE, DeLorme, USGS, Intermap, increment P Corp., NRCAN, Esri Japan, METI, Esri China (Hong Kong), Esri (Thailand), TomTom, MapmyIndia, © OpenStreetMap contributors, and the GIS User Community


- X Ramp Counter
- Control Point
- Traffic Station



Prepared by
Tennessee Dept. of Transportation
Long Range Planning Division

Date: 6/16/2014

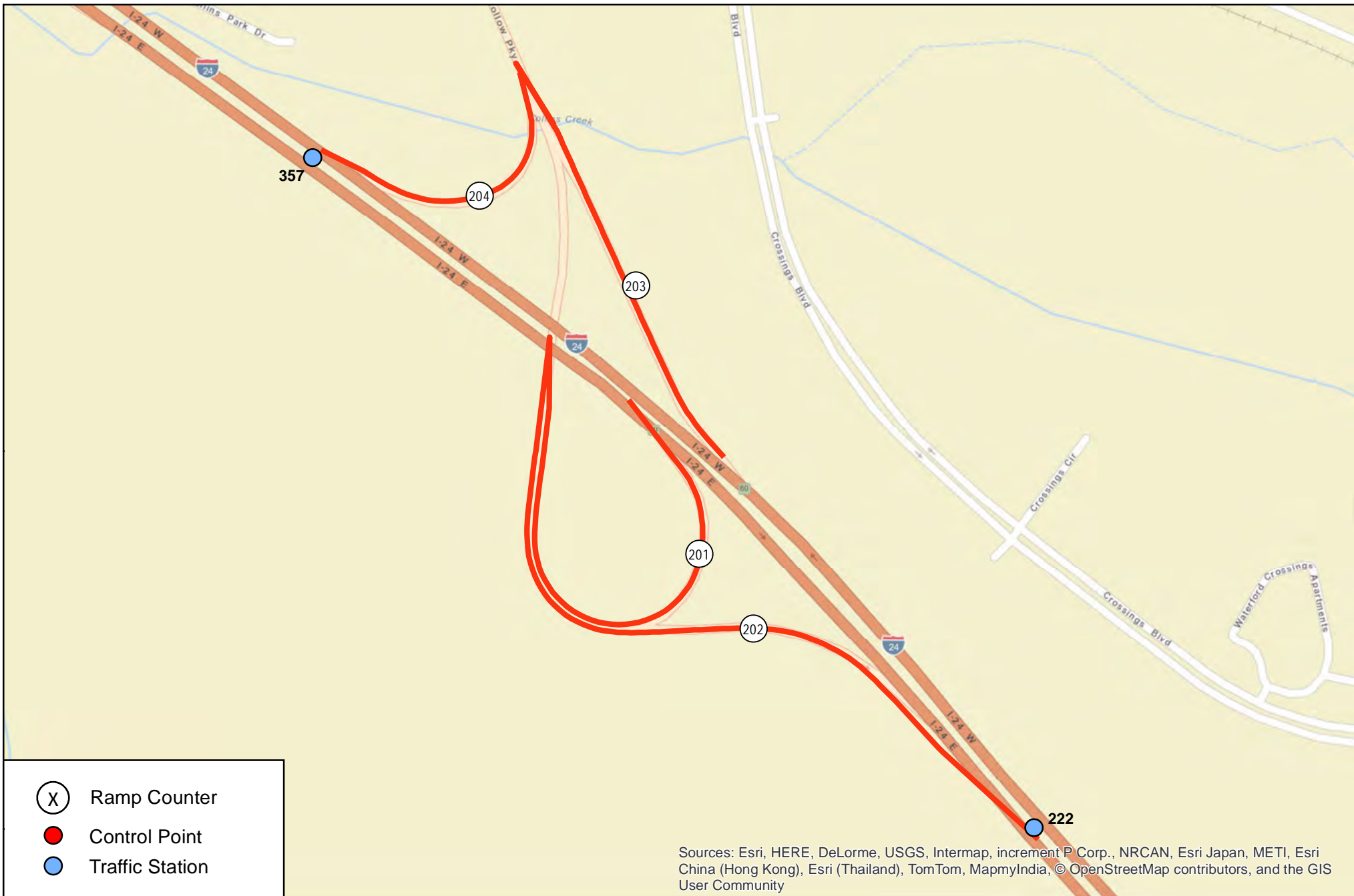
Davidson County Interstate 24 Exit No: 59



Traffic Counter Location Ramp Interchange Diagram

19I00240010059





Sources: Esri, HERE, DeLorme, USGS, Intermap, increment P Corp., NRCAN, Esri Japan, METI, Esri China (Hong Kong), Esri (Thailand), TomTom, MapmyIndia, © OpenStreetMap contributors, and the GIS User Community

X Ramp Counter
● Control Point
● Traffic Station




Prepared by
 Tennessee Dept. of Transportation
 Long Range Planning Division
 Date: 6/16/2014

Davidson County


Interstate 24

Exit No: 60



Traffic Counter Location Ramp Interchange Diagram

19I00240010060





Sources: Esri, DeLorme, HERE, USGS, Intermap, increment P Corp., NRCAN, Esri Japan, METI, Esri China (Hong Kong), Esri (Thailand), TomTom



Prepared by
Tennessee Dept. of Transportation
Long Range Planning Division

Date: 7/15/2014

Davidson County

Interstate 24

Exit No: 62



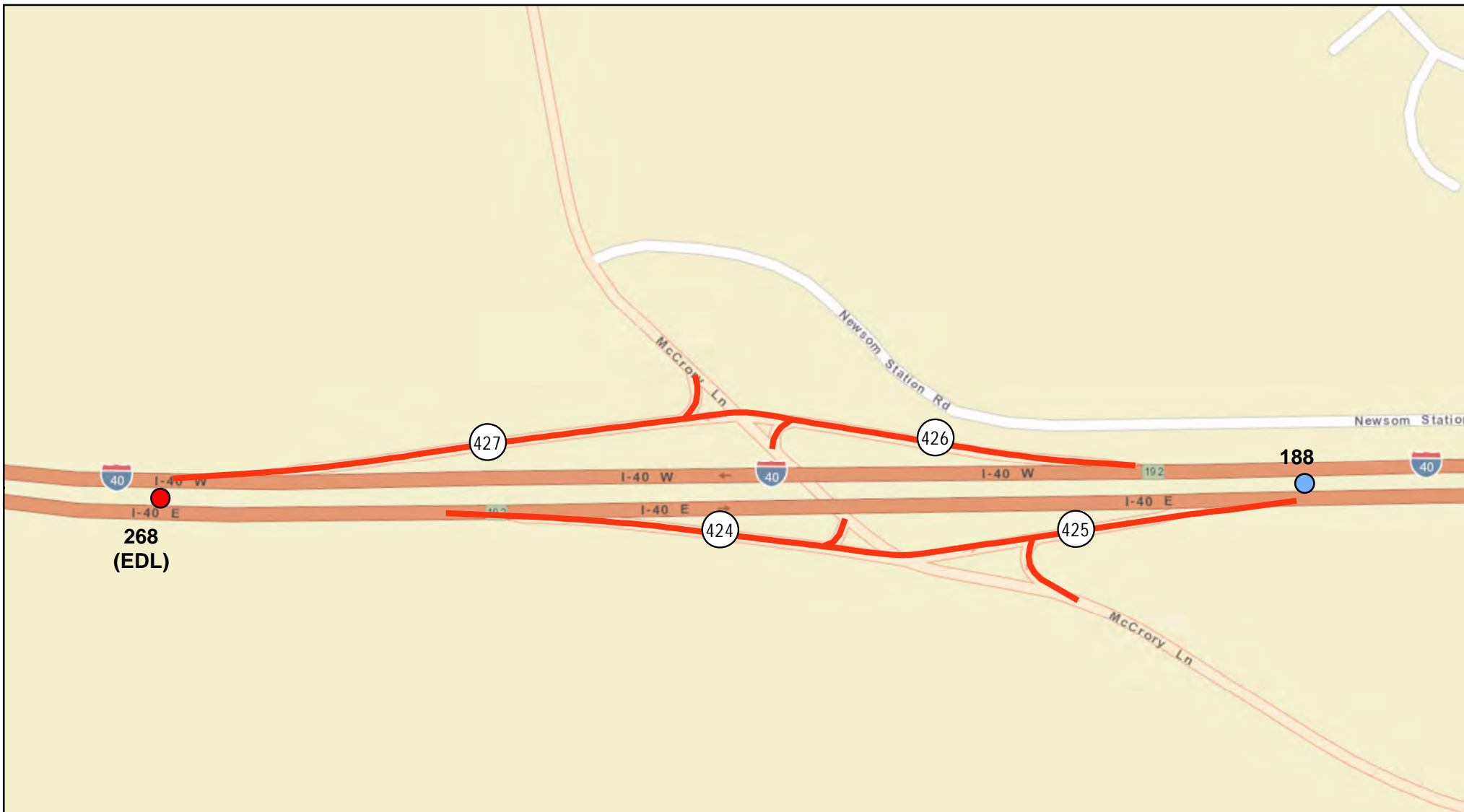
Traffic Counter Location Ramp Interchange Diagram

19I00240010062



Davidson County





- X Ramp Counter
- Control Point
- Traffic Station

Sources: Esri, HERE, DeLorme, USGS, Intermap, increment P Corp., NRCAN, Esri Japan, METI, Esri China (Hong Kong), Esri (Thailand), TomTom, MapmyIndia, © OpenStreetMap contributors, and the GIS User Community



Prepared by
Tennessee Dept. of Transportation
Long Range Planning Division

Date: 6/17/2014

Davidson County

Interstate 40

Exit No: 192



Traffic Counter Location

Ramp Interchange Diagram

19I00400010192





Sources: Esri, HERE, DeLorme, USGS, Intermap, increment P Corp., NRCAN, Esri Japan, METI, Esri China (Hong Kong), Esri (Thailand), TomTom, MapmyIndia, © OpenStreetMap contributors, and the GIS User Community

- X Ramp Counter
- Control Point
- Traffic Station




Prepared by
Tennessee Dept. of Transportation
Long Range Planning Division
Date: 6/17/2014

Davidson County


Interstate 40

Exit No: 196



Traffic Counter Location Ramp Interchange Diagram

19I00400010196





Sources: Esri, HERE, DeLorme, USGS, Intermap, increment P Corp., NRCAN, Esri Japan, METI, Esri China (Hong Kong), Esri (Thailand), TomTom, MapmyIndia, © OpenStreetMap contributors, and the GIS User Community



Prepared by
Tennessee Dept. of Transportation
Long Range Planning Division

Date: 6/17/2014

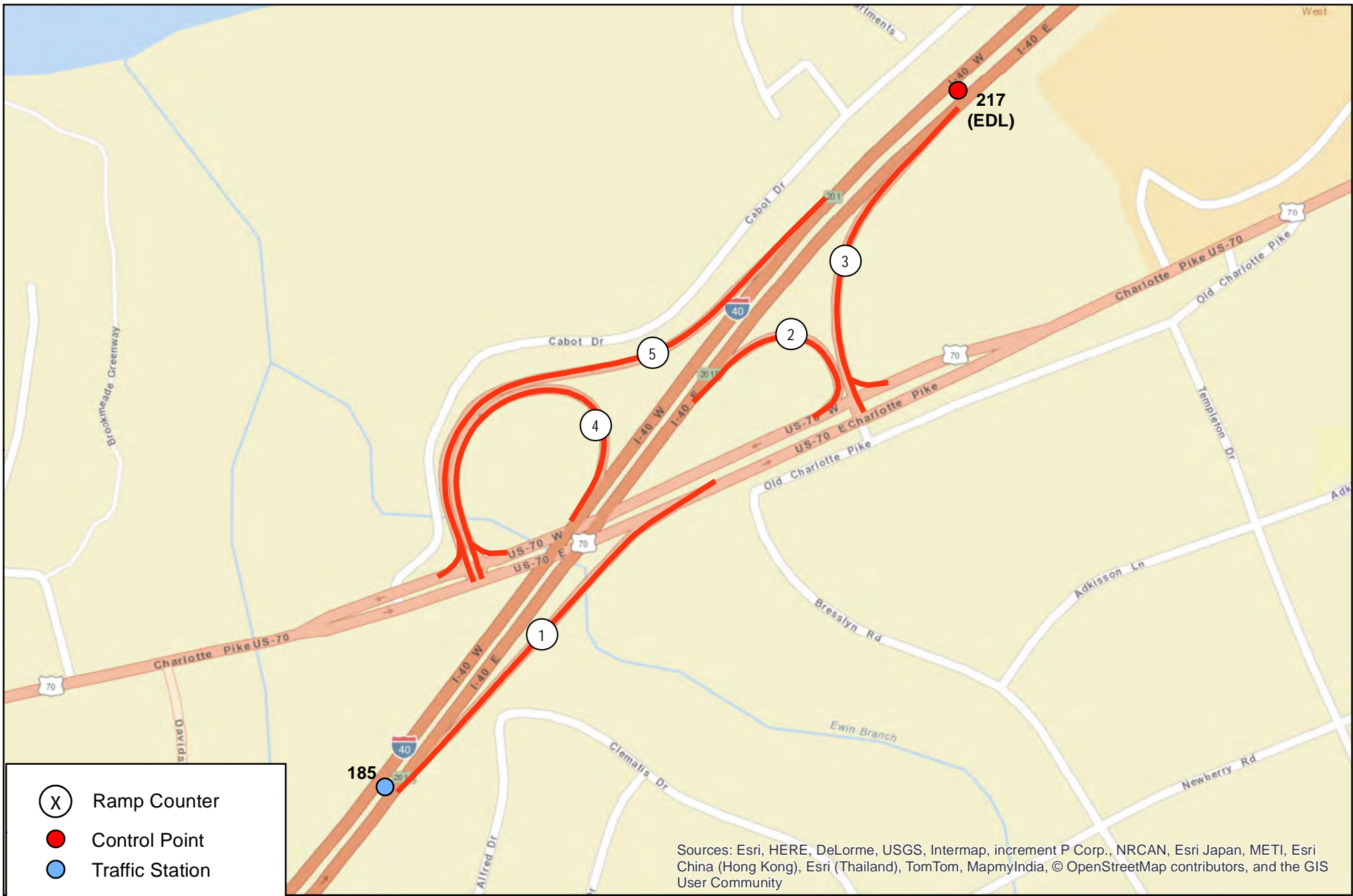
Davidson County Interstate 40 Exit No: 199






Traffic Counter Location Ramp Interchange Diagram

19I00400010199





Sources: Esri, HERE, DeLorme, USGS, Intermap, increment P Corp., NRCAN, Esri Japan, METI, Esri China (Hong Kong), Esri (Thailand), TomTom, MapmyIndia, © OpenStreetMap contributors, and the GIS User Community

-  Ramp Counter
-  Control Point
-  Traffic Station



Prepared by
Tennessee Dept. of Transportation
Long Range Planning Division

Date: 6/17/2014

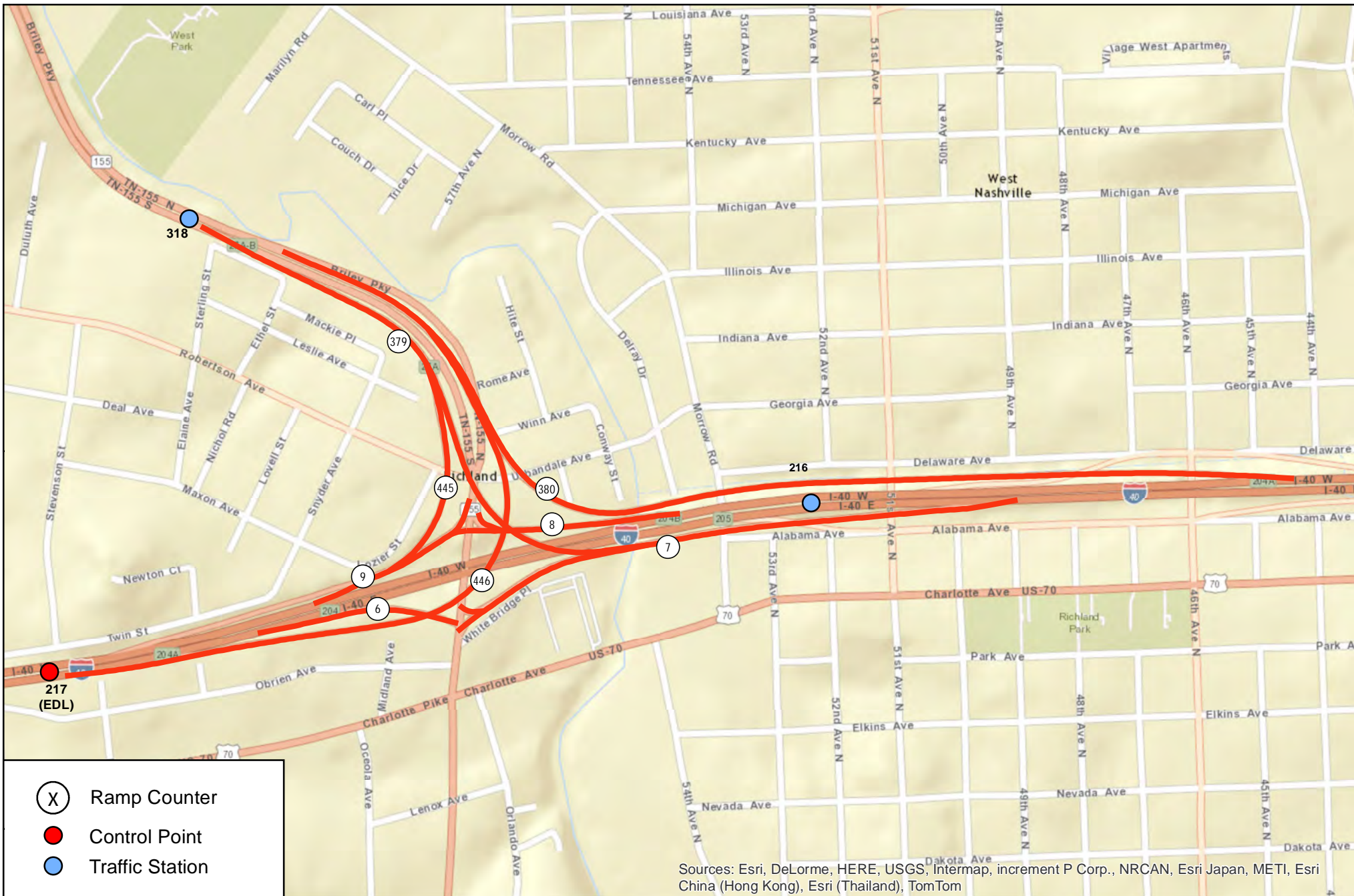
Davidson County Interstate 40 Exit No: 201



Traffic Counter Location Ramp Interchange Diagram

19100400010201





Sources: Esri, DeLorme, HERE, USGS, Intermap, increment P Corp., NRCAN, Esri Japan, METI, Esri China (Hong Kong), Esri (Thailand), TomTom

- X Ramp Counter
- Control Point
- Traffic Station



Prepared by
Tennessee Dept. of Transportation
Long Range Planning Division

Date: 2/11/2015

Davidson County

Interstate 40

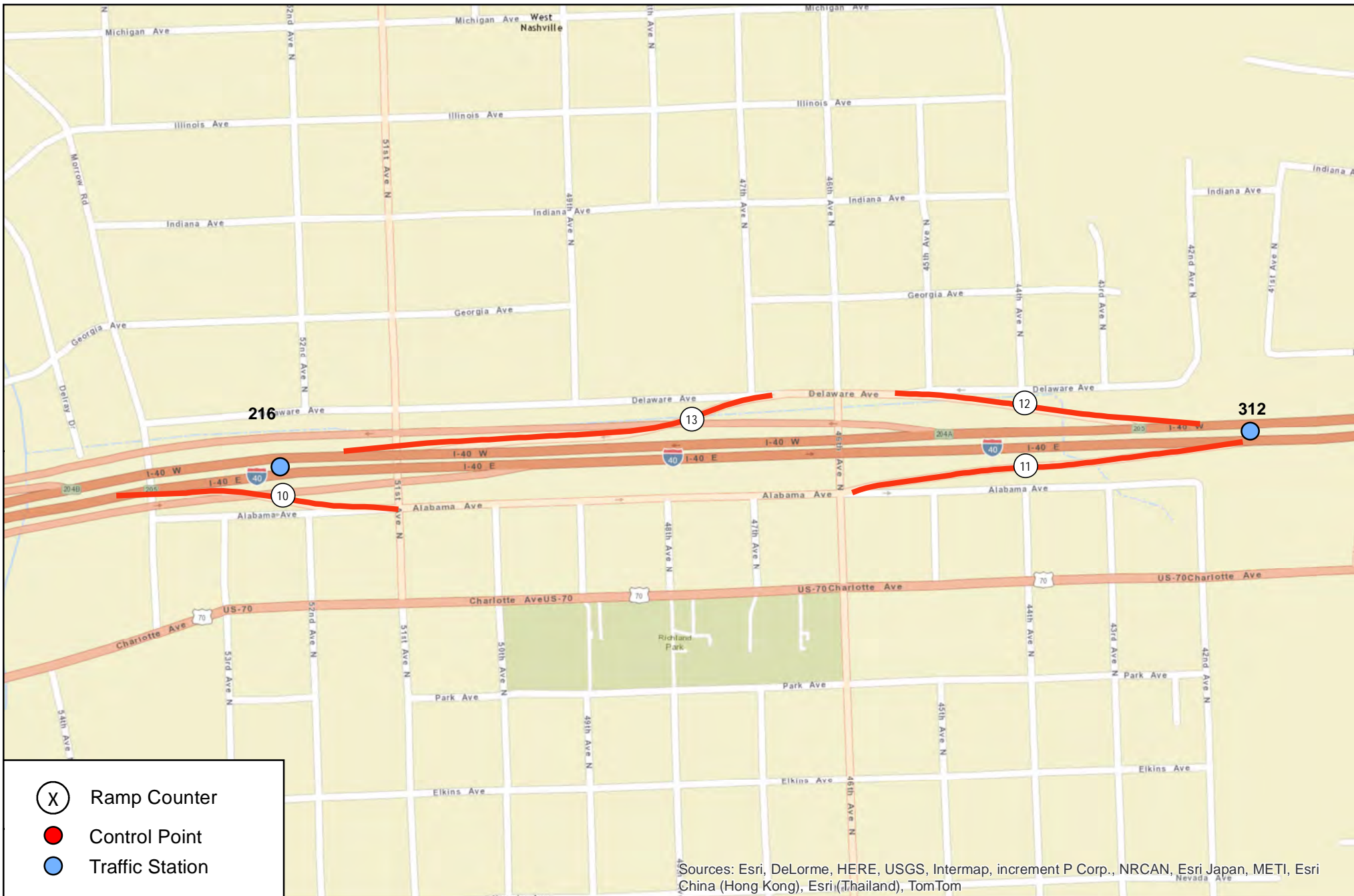
Exit No: 204



Traffic Counter Location Ramp Interchange Diagram

19100400010204





Sources: Esri, DeLorme, HERE, USGS, Intermap, increment P Corp., NRCAN, Esri Japan, METI, Esri China (Hong Kong), Esri (Thailand), TomTom



Prepared by
Tennessee Dept. of Transportation
Long Range Planning Division

Date: 7/15/2014

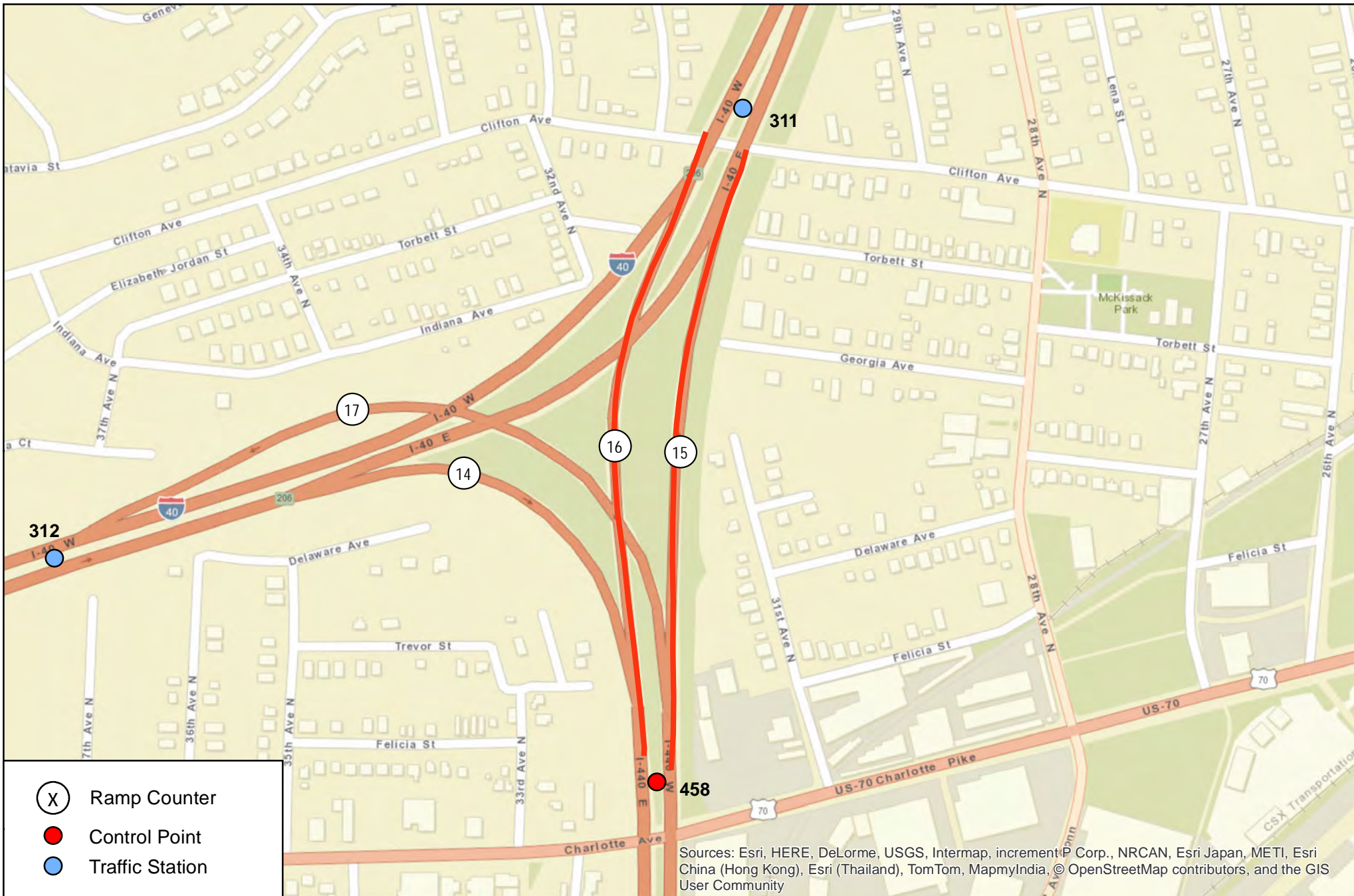
Davidson County Interstate 40 Exit No: 205



Traffic Counter Location Ramp Interchange Diagram

19100400010205






Prepared by
Tennessee Dept. of Transportation
Long Range Planning Division

Date: 6/25/2014

Davidson County

Interstate 40

Exit No: 206



Traffic Counter Location

Ramp Interchange Diagram

19100400010206





Sources: Esri, HERE, DeLorme, USGS, Intermap, increment P Corp., NRCAN, Esri Japan, METI, Esri China (Hong Kong), Esri (Thailand), TomTom, MapmyIndia, © OpenStreetMap contributors, and the GIS User Community



Prepared by
Tennessee Dept. of Transportation
Long Range Planning Division

Date: 7/10/2014

Davidson County

Interstate 40

Exit No: 207






Traffic Counter Location Ramp Interchange Diagram

19100400010207





-  Ramp Counter
-  Control Point
-  Traffic Station


 Prepared by
 Tennessee Dept. of Transportation
 Long Range Planning Division
 Date: 7/10/2014

Davidson County

Interstate 40

Exit No: 208



Traffic Counter Location
Ramp Interchange Diagram
 19100400010208





Prepared by
Tennessee Dept. of Transportation
Long Range Planning Division

Date: 2/10/2015

Davidson County Interstate 40 Exit No: 209



Traffic Counter Location Ramp Interchange Diagram

19100400010209





Prepared by
Tennessee Dept. of Transportation
Long Range Planning Division

Date: 2/10/2015

Davidson County

Interstate 40

Exit No: 210






Traffic Counter Location Ramp Interchange Diagram

19100400010210





Sources: Esri, DeLorme, HERE, USGS, Intermap, increment P Corp., NRCAN, Esri Japan, METI, Esri China (Hong Kong), Esri (Thailand), TomTom

-  Ramp Counter
-  Control Point
-  Traffic Station




Prepared by
Tennessee Dept. of Transportation
Long Range Planning Division

Date: 2/10/2015

Davidson County

Interstate 40

Exit No: 210C



Traffic Counter Location Ramp Interchange Diagram

1910040001210C





Prepared by
Tennessee Dept. of Transportation
Long Range Planning Division

Date: 6/19/2014

Davidson County

Interstate 40

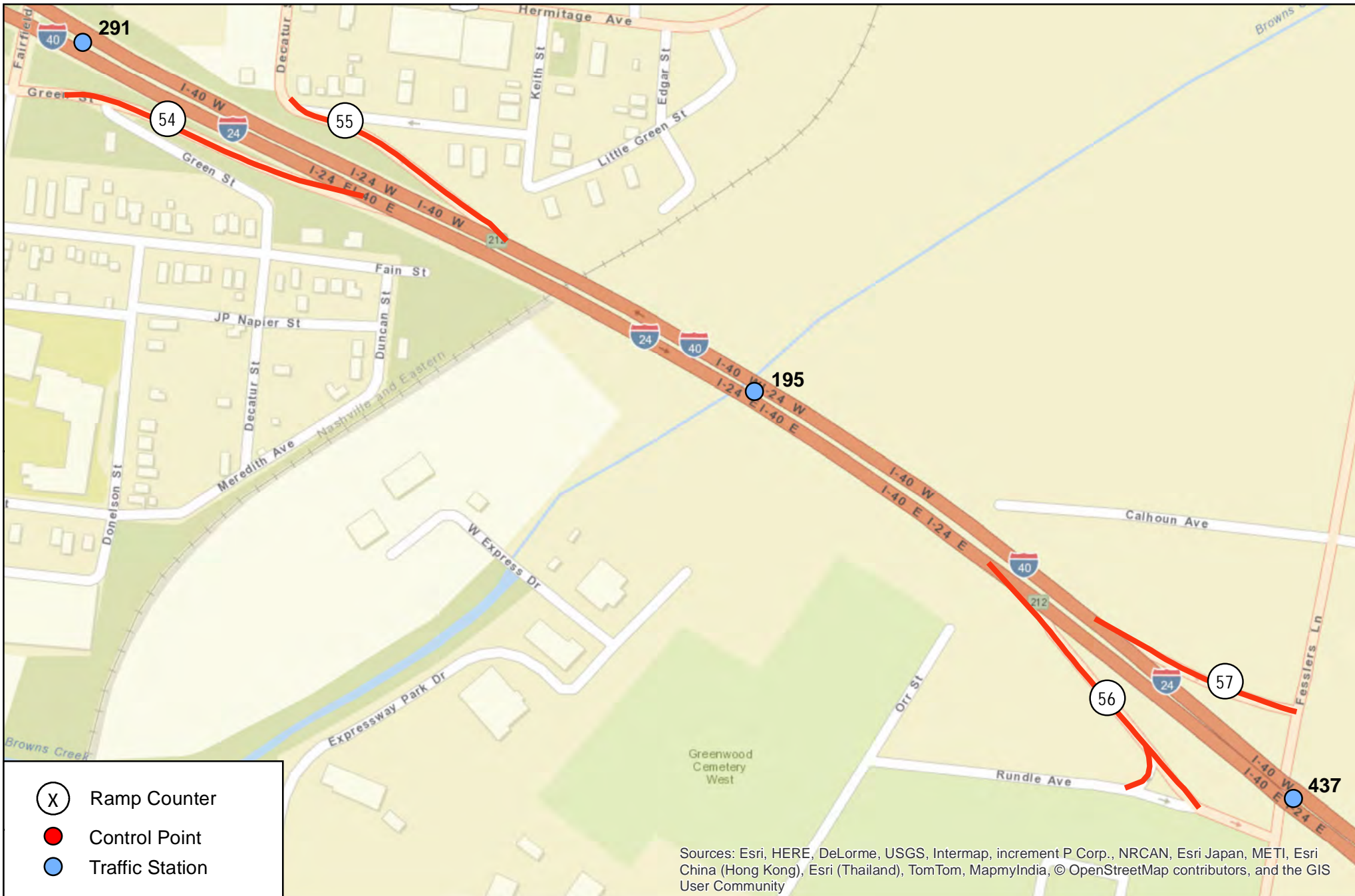
Exit No: 211



Traffic Counter Location Ramp Interchange Diagram

19100400010211





Sources: Esri, HERE, DeLorme, USGS, Intermap, increment P Corp., NRCAN, Esri Japan, METI, Esri China (Hong Kong), Esri (Thailand), TomTom, MapmyIndia, © OpenStreetMap contributors, and the GIS User Community

X Ramp Counter
● Control Point
● Traffic Station




Prepared by
 Tennessee Dept. of Transportation
 Long Range Planning Division
 Date: 6/19/2014

Davidson County


Interstate 40

Exit No: 212



Traffic Counter Location Ramp Interchange Diagram

19100400010212





Sources: Esri, DeLorme, HERE, USGS, Intermap, increment P Corp., NRCAN, Esri Japan, METI, Esri China (Hong Kong), Esri (Thailand), TomTom

- (X) Ramp Counter
- Control Point
- Traffic Station



Prepared by
Tennessee Dept. of Transportation
Long Range Planning Division

Date: 2/10/2015

Davidson County

Interstate 40

Exit No: 213A






Traffic Counter Location Ramp Interchange Diagram

1910040001213A





-  Ramp Counter
-  Control Point
-  Traffic Station

Sources: Esri, HERE, DeLorme, USGS, Intermap, increment P Corp., NRCAN, Esri Japan, METI, Esri China (Hong Kong), Esri (Thailand), TomTom, MapmyIndia, © OpenStreetMap contributors, and the GIS User Community



Prepared by
Tennessee Dept. of Transportation
Long Range Planning Division

Date: 7/10/2014

Davidson County

Interstate 40

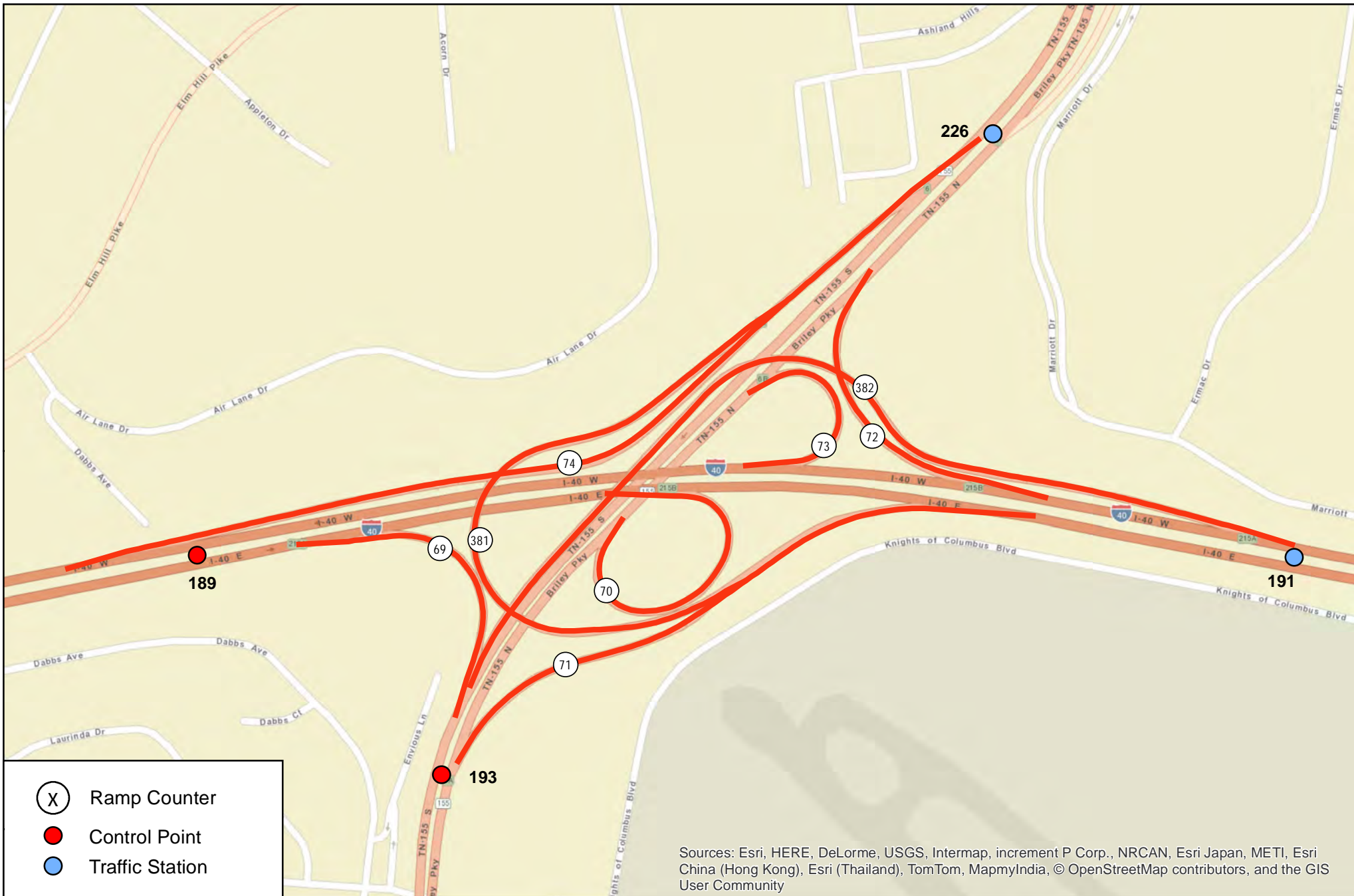
Exit No: 213



Traffic Counter Location Ramp Interchange Diagram

19100400010213





- X Ramp Counter
- Control Point
- Traffic Station

Sources: Esri, HERE, DeLorme, USGS, Intermap, increment P Corp., NRCAN, Esri Japan, METI, Esri China (Hong Kong), Esri (Thailand), TomTom, MapmyIndia, © OpenStreetMap contributors, and the GIS User Community



Prepared by
Tennessee Dept. of Transportation
Long Range Planning Division

Date: 6/26/2014

Davidson County

Interstate 40

Exit No: 215






Traffic Counter Location Ramp Interchange Diagram

19I00400010215





-  Ramp Counter
-  Control Point
-  Traffic Station

Sources: Esri, DeLorme, HERE, USGS, Intermap, increment P Corp., NRCAN, Esri Japan, METI, Esri China (Hong Kong), Esri (Thailand), TomTom



Prepared by
Tennessee Dept. of Transportation
Long Range Planning Division

Date: 2/10/2015

Davidson County

Interstate 40

Exit No: 216



Traffic Counter Location Ramp Interchange Diagram

19100400010216





Sources: Esri, HERE, DeLorme, USGS, Intermap, increment P Corp., NRCAN, Esri Japan, METI, Esri China (Hong Kong), Esri (Thailand), TomTom, MapmyIndia, © OpenStreetMap contributors, and the GIS User Community



Prepared by
Tennessee Dept. of Transportation
Long Range Planning Division

Date: 6/19/2014

Davidson County

Interstate 40

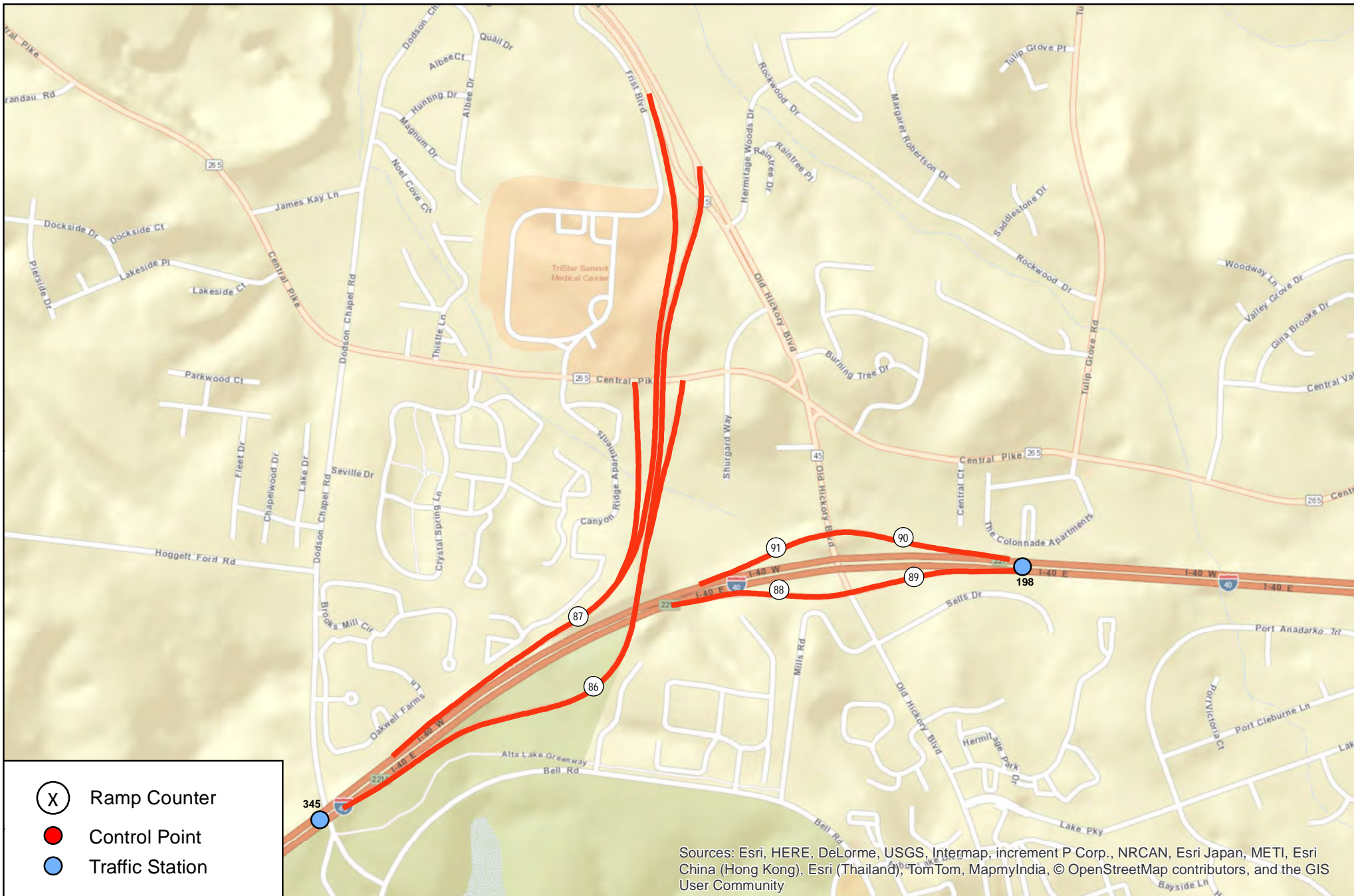
Exit No: 219



Traffic Counter Location Ramp Interchange Diagram

19I00400010219





Sources: Esri, HERE, DeLorme, USGS, Intermap, increment P Corp., NRCAN, Esri Japan, METI, Esri China (Hong Kong), Esri (Thailand), TomTom, MapmyIndia, © OpenStreetMap contributors, and the GIS User Community

- Ramp Counter
- Control Point
- Traffic Station

Prepared by
 Tennessee Dept. of Transportation
 Long Range Planning Division
 Date: 6/19/2014

Davidson County

Interstate 40

Exit No: 221

Traffic Counter Location

Ramp Interchange Diagram

19100400010221

Davidson County





Sources: Esri, DeLorme, HERE, USGS, Intermap, increment P Corp., NRCAN, Esri Japan, METI, Esri China (Hong Kong), Esri (Thailand), TomTom

	Ramp Counter
	Control Point
	Traffic Station




Prepared by
Tennessee Dept. of Transportation
Long Range Planning Division
Date: 7/15/2014

Davidson County


Interstate 65

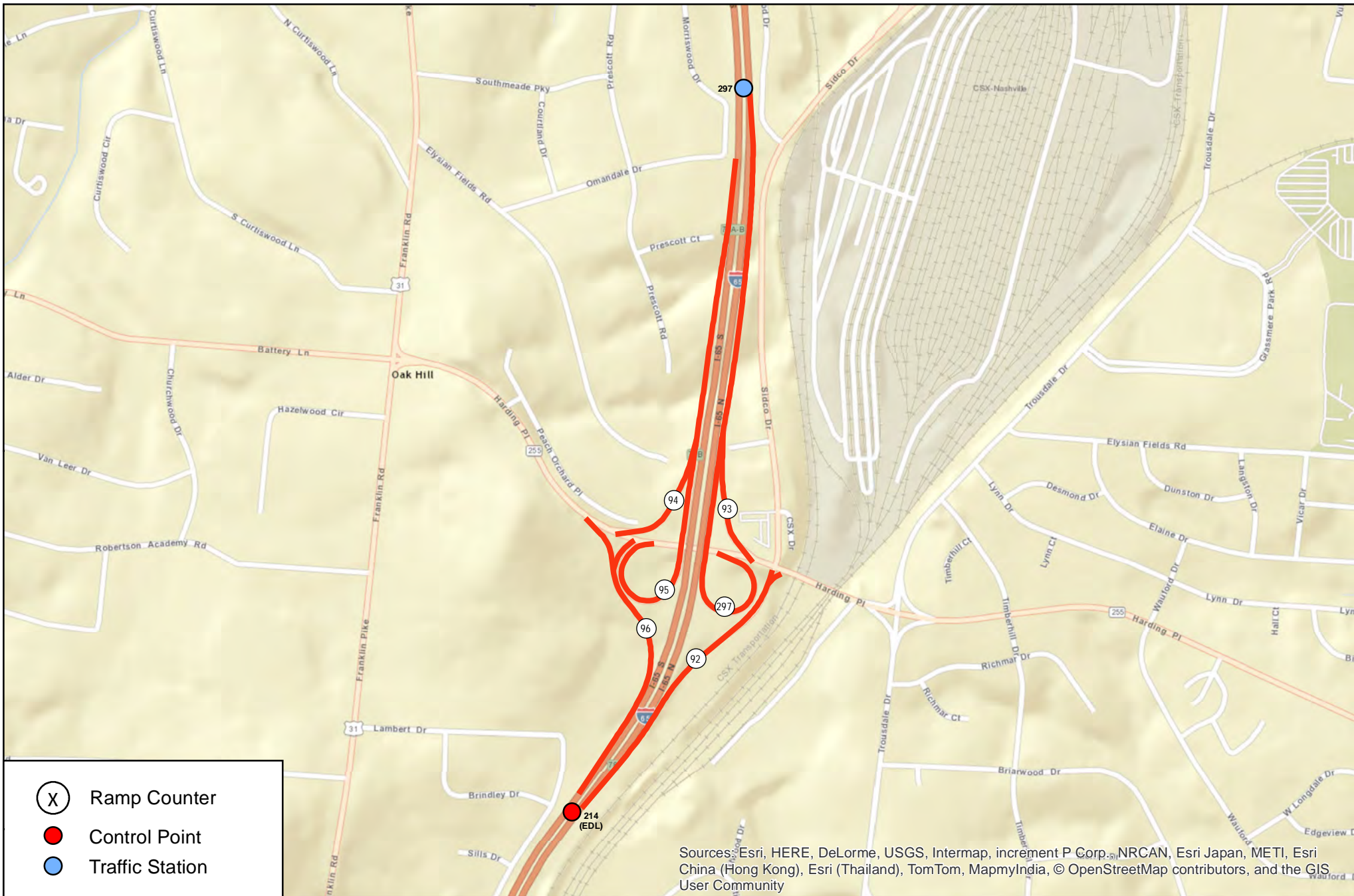
Exit No: 74



Traffic Counter Location Ramp Interchange Diagram

19I00650010074





- X Ramp Counter
- Control Point
- Traffic Station

Sources: Esri, HERE, DeLorme, USGS, Intermap, increment P Corp., NRCAN, Esri Japan, METI, Esri China (Hong Kong), Esri (Thailand), TomTom, MapmyIndia, © OpenStreetMap contributors, and the GIS User Community



Prepared by
Tennessee Dept. of Transportation
Long Range Planning Division

Date: 6/19/2014

Davidson County

Interstate 65

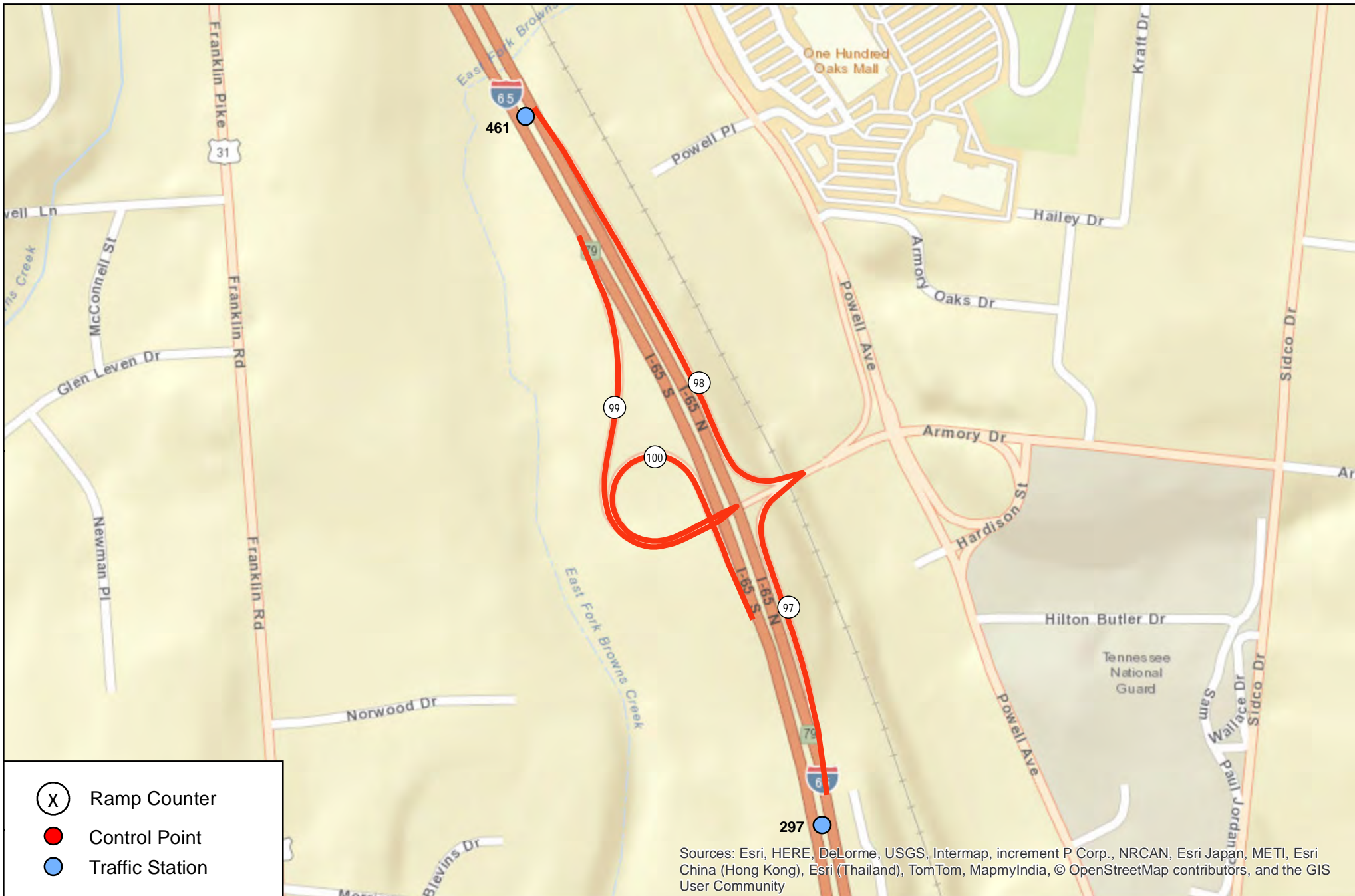
Exit No: 78



Traffic Counter Location Ramp Interchange Diagram

19I00650010078





Sources: Esri, HERE, DeLorme, USGS, Intermap, increment P Corp., NRCAN, Esri Japan, METI, Esri China (Hong Kong), Esri (Thailand), TomTom, MapmyIndia, © OpenStreetMap contributors, and the GIS User Community




Prepared by
Tennessee Dept. of Transportation
Long Range Planning Division
Date: 6/19/2014

Davidson County


Interstate 65

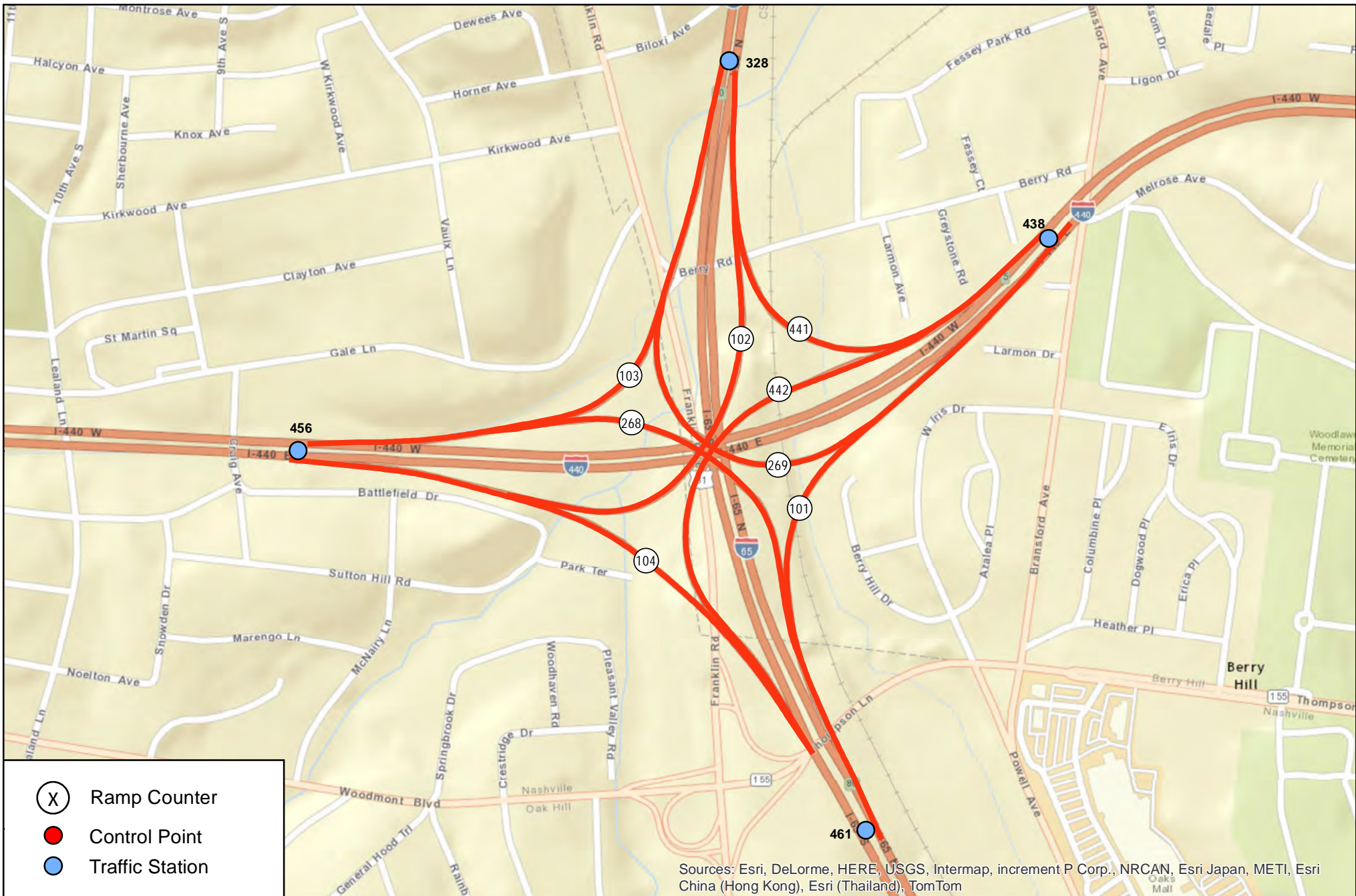
Exit No: 79






Traffic Counter Location Ramp Interchange Diagram

19I00650010079






Sources: Esri, DeLorme, HERE, USGS, Intermap, increment P Corp., NRCAN, Esri Japan, METI, Esri China (Hong Kong), Esri (Thailand), TomTom

 Ramp Counter
 Control Point
 Traffic Station

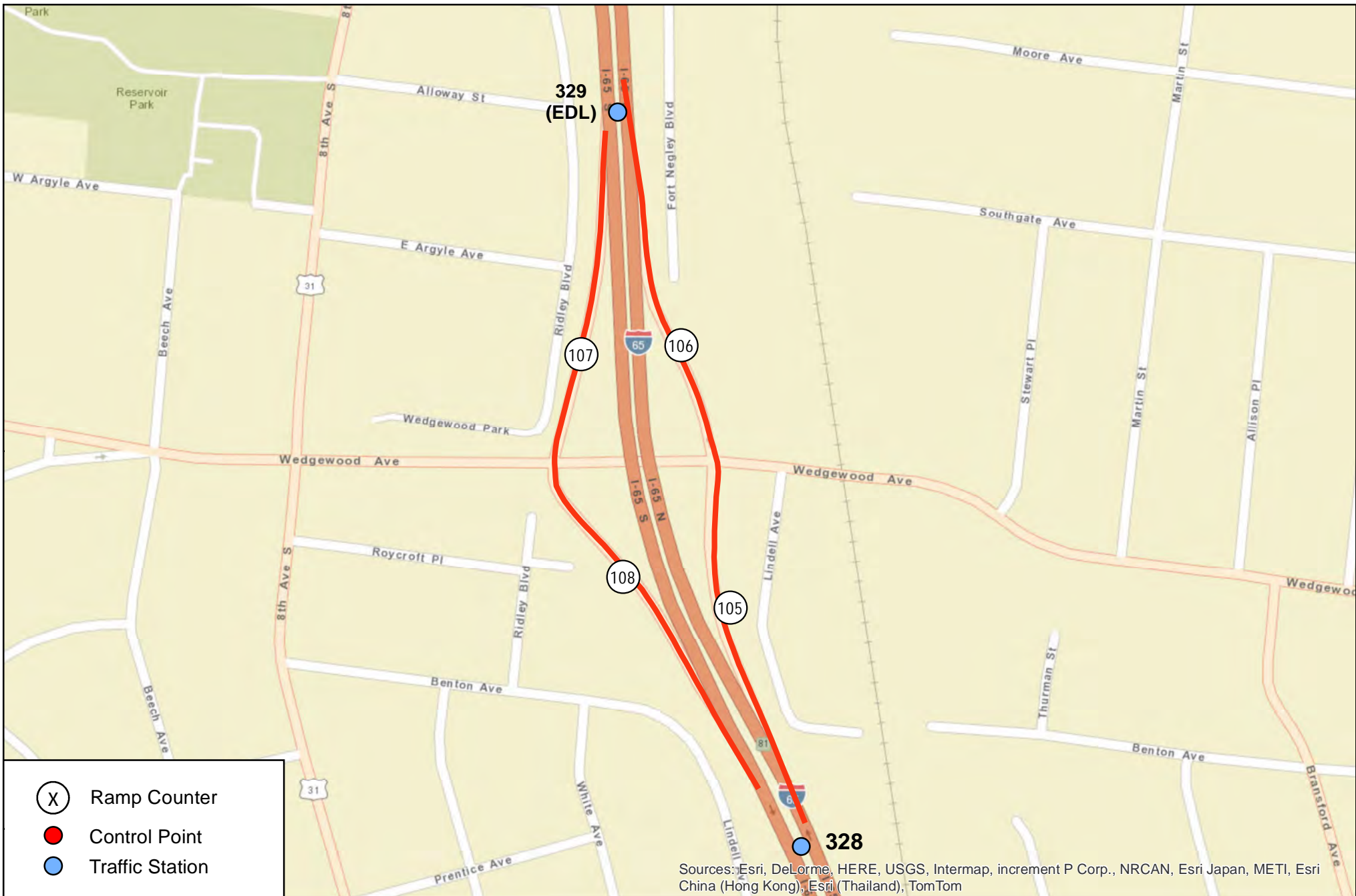

 Prepared by
 Tennessee Dept. of Transportation
 Long Range Planning Division
 Date: 2/27/2015

Davidson County
Interstate 65
Exit No: 80



Traffic Counter Location
Ramp Interchange Diagram
 19100650010080





Sources: Esri, DeLorme, HERE, USGS, Intermap, increment P Corp., NRCAN, Esri Japan, METI, Esri China (Hong Kong), Esri (Thailand), TomTom

X Ramp Counter
 ● Control Point
 ● Traffic Station




Prepared by
Tennessee Dept. of Transportation
Long Range Planning Division

Date: 2/10/2015

Davidson County

Interstate 65

Exit No: 81



Traffic Counter Location Ramp Interchange Diagram

19100650010081





Sources: Esri, DeLorme, HERE, USGS, Intermap, increment P Corp., NRCAN, Esri Japan, METI, Esri China (Hong Kong), Esri (Thailand), TomTom

- (X) Ramp Counter
- Control Point
- Traffic Station

TDOT
 Prepared by
 Tennessee Dept. of Transportation
 Long Range Planning Division
 Date: 7/17/2014

Davidson County

Interstate 65

Exit No: 82






Traffic Counter Location Ramp Interchange Diagram

19100650010082





Sources: Esri, DeLorme, HERE, USGS, Intermap, increment P Corp., NRCAN, Esri Japan, METI, Esri China (Hong Kong), Esri (Thailand), TomTom

-  Ramp Counter
-  Control Point
-  Traffic Station



Prepared by
Tennessee Dept. of Transportation
Long Range Planning Division
Date: 7/17/2014

Davidson County

Interstate 65

Exit No: 84






Traffic Counter Location

Ramp Interchange Diagram

19100650010084





-  Ramp Counter
-  Control Point
-  Traffic Station

Sources: Esri, HERE, DeLorme, USGS, Intermap, increment P Corp., NRCAN, Esri Japan, METI, Esri China (Hong Kong), Esri (Thailand), TomTom, MapmyIndia, © OpenStreetMap contributors, and the GIS User Community



Prepared by
Tennessee Dept. of Transportation
Long Range Planning Division

Date: 6/20/2014

Davidson County

Interstate 65

Exit No: 85






Traffic Counter Location Ramp Interchange Diagram

19100650010085





Sources: Esri, HERE, DeLorme, USGS, Intermap, increment P Corp., NRCAN, Esri Japan, METI, Esri China (Hong Kong), Esri (Thailand), TomTom, MapmyIndia, © OpenStreetMap contributors, and the GIS User Community

-  Ramp Counter
-  Control Point
-  Traffic Station




Prepared by
Tennessee Dept. of Transportation
Long Range Planning Division
Date: 2/3/2017

Davidson County

Interstate 65

Exit No: 86



Traffic Counter Location Ramp Interchange Diagram

19100650010086





Sources: Esri, HERE, DeLorme, USGS, Intermap, increment P Corp., NRCAN, Esri Japan, METI, Esri China (Hong Kong), Esri (Thailand), TomTom, MapmyIndia, © OpenStreetMap contributors, and the GIS User Community



Prepared by
Tennessee Dept. of Transportation
Long Range Planning Division
Date: 2/3/2017

Davidson County Interstate 65 Exit No: 87






Traffic Counter Location Ramp Interchange Diagram

19I00650010087





Sources: Esri, DeLorme, HERE, USGS, Intermap, increment P Corp., NRCAN, Esri Japan, METI, Esri China (Hong Kong), Esri (Thailand), TomTom

-  Ramp Counter
-  Control Point
-  Traffic Station




Prepared by
Tennessee Dept. of Transportation
Long Range Planning Division

Date: 7/17/2014

Davidson County

Interstate 65

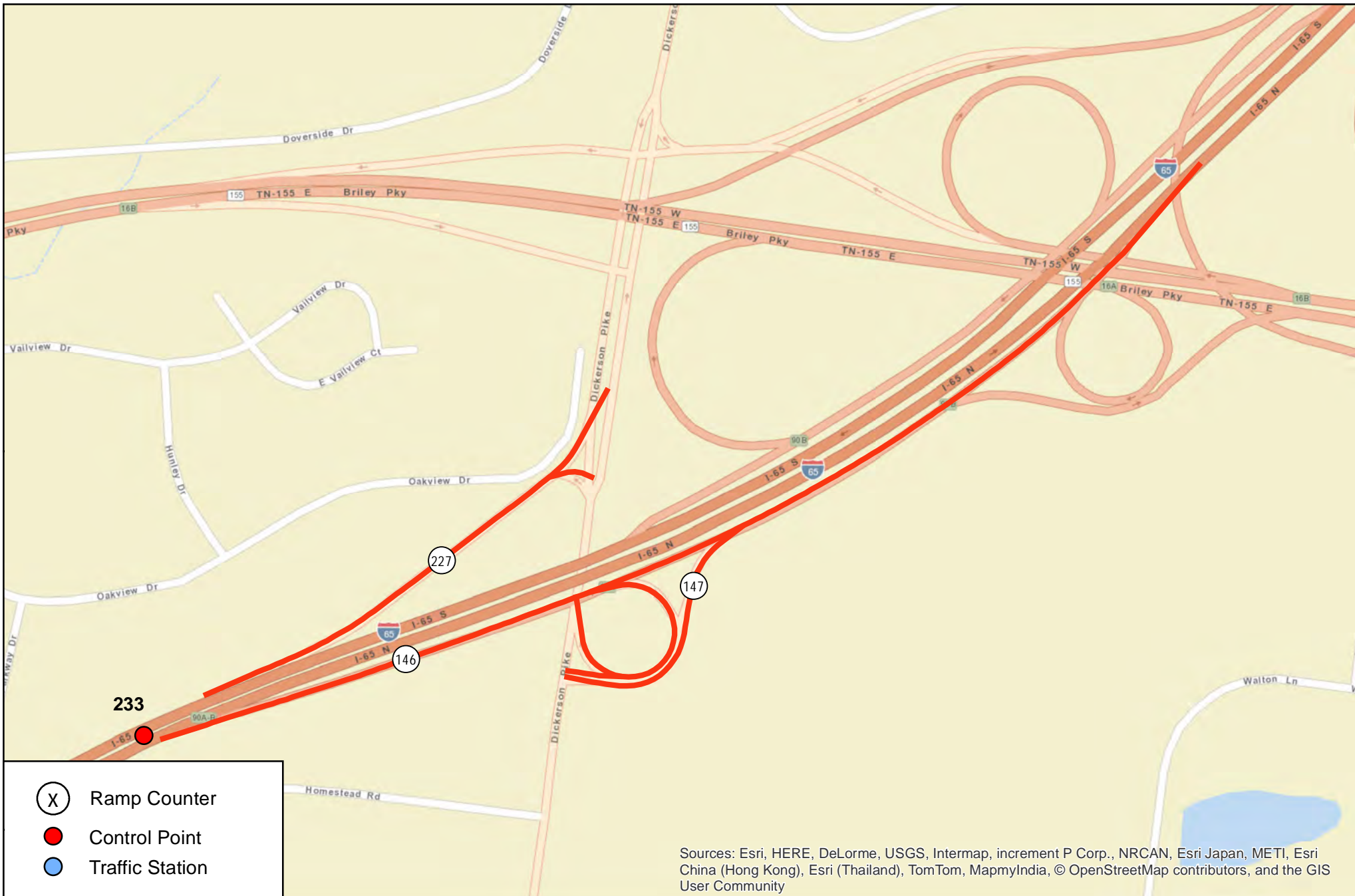
Exit No: 88



Traffic Counter Location Ramp Interchange Diagram

19100650010088





Sources: Esri, HERE, DeLorme, USGS, Intermap, increment P Corp., NRCAN, Esri Japan, METI, Esri China (Hong Kong), Esri (Thailand), TomTom, MapmyIndia, © OpenStreetMap contributors, and the GIS User Community



Prepared by
Tennessee Dept. of Transportation
Long Range Planning Division

Date: 7/10/2014

Davidson County

Interstate 65

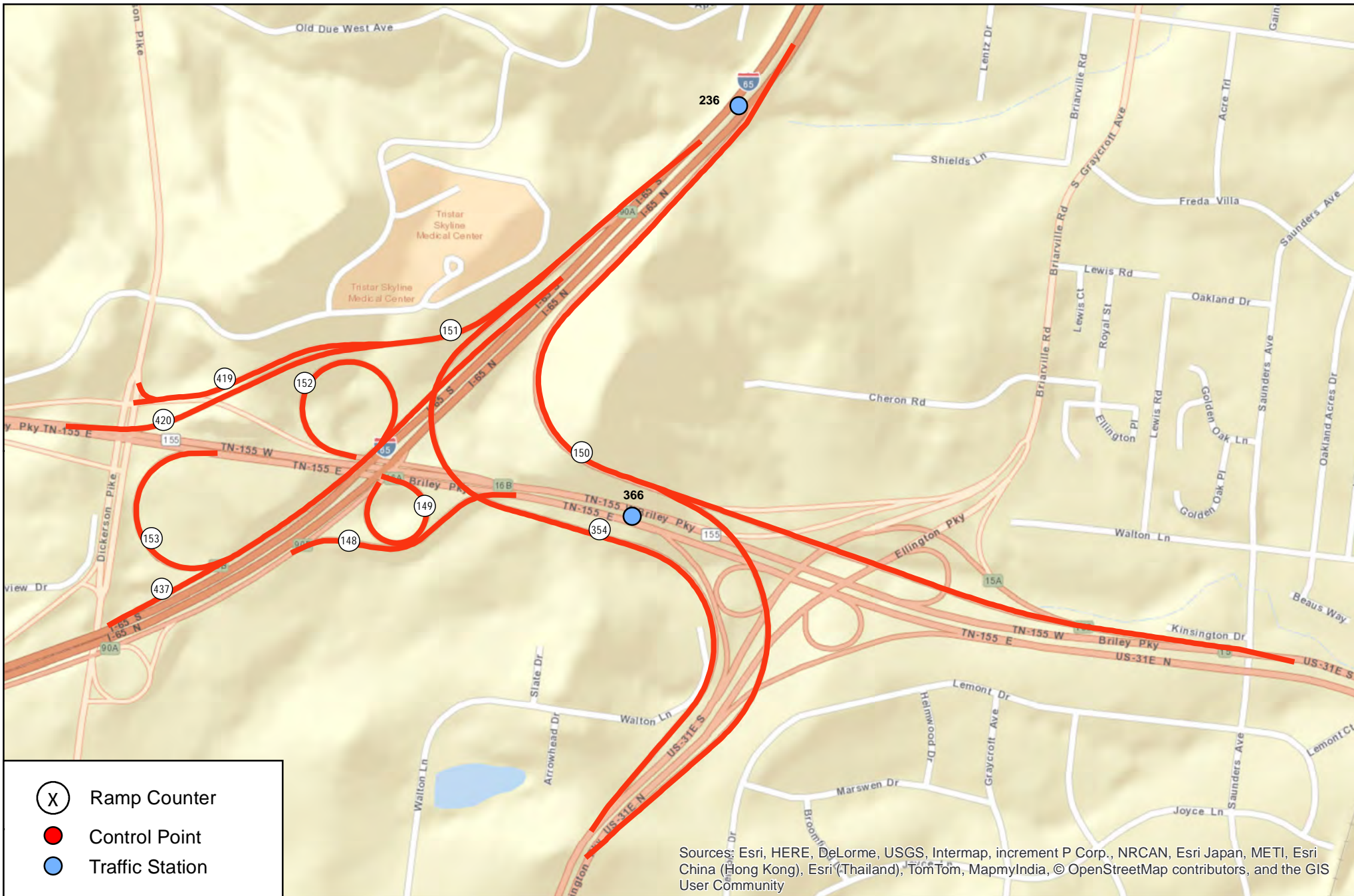
Exit No: 90A



Traffic Counter Location Ramp Interchange Diagram

19I0065001090A





Sources: Esri, HERE, DeLorme, USGS, Intermap, increment P Corp., NRCAN, Esri Japan, METI, Esri China (Hong Kong), Esri (Thailand), TomTom, MapmyIndia, © OpenStreetMap contributors, and the GIS User Community




Prepared by
Tennessee Dept. of Transportation
Long Range Planning Division
Date: 7/10/2014

Davidson County


Interstate 65

Exit No: 90B



Traffic Counter Location Ramp Interchange Diagram

19I0065001090B





Sources: Esri, HERE, DeLorme, USGS, Intermap, increment P Corp., NRCAN, Esri Japan, METI, Esri China (Hong Kong), Esri (Thailand), TomTom, MapmyIndia, © OpenStreetMap contributors, and the GIS User Community

Ramp Counter

 Control Point

 Traffic Station

Prepared by
 Tennessee Dept. of Transportation
 Long Range Planning Division
 Date: 7/10/2014

Davidson County

Interstate 65

Exit No: 92

Traffic Counter Location Ramp Interchange Diagram

19I00650010092



- X Ramp Counter
- Control Point
- Traffic Station

Sources: Esri, HERE, DeLorme, USGS, Intermap, increment P Corp., NRCAN, Esri Japan, METI, Esri China (Hong Kong), Esri (Thailand), TomTom, MapmyIndia, © OpenStreetMap contributors, and the GIS User Community



Prepared by
Tennessee Dept. of Transportation
Long Range Planning Division

Date: 7/10/2014

Davidson County

Interstate 65

Exit No: 95

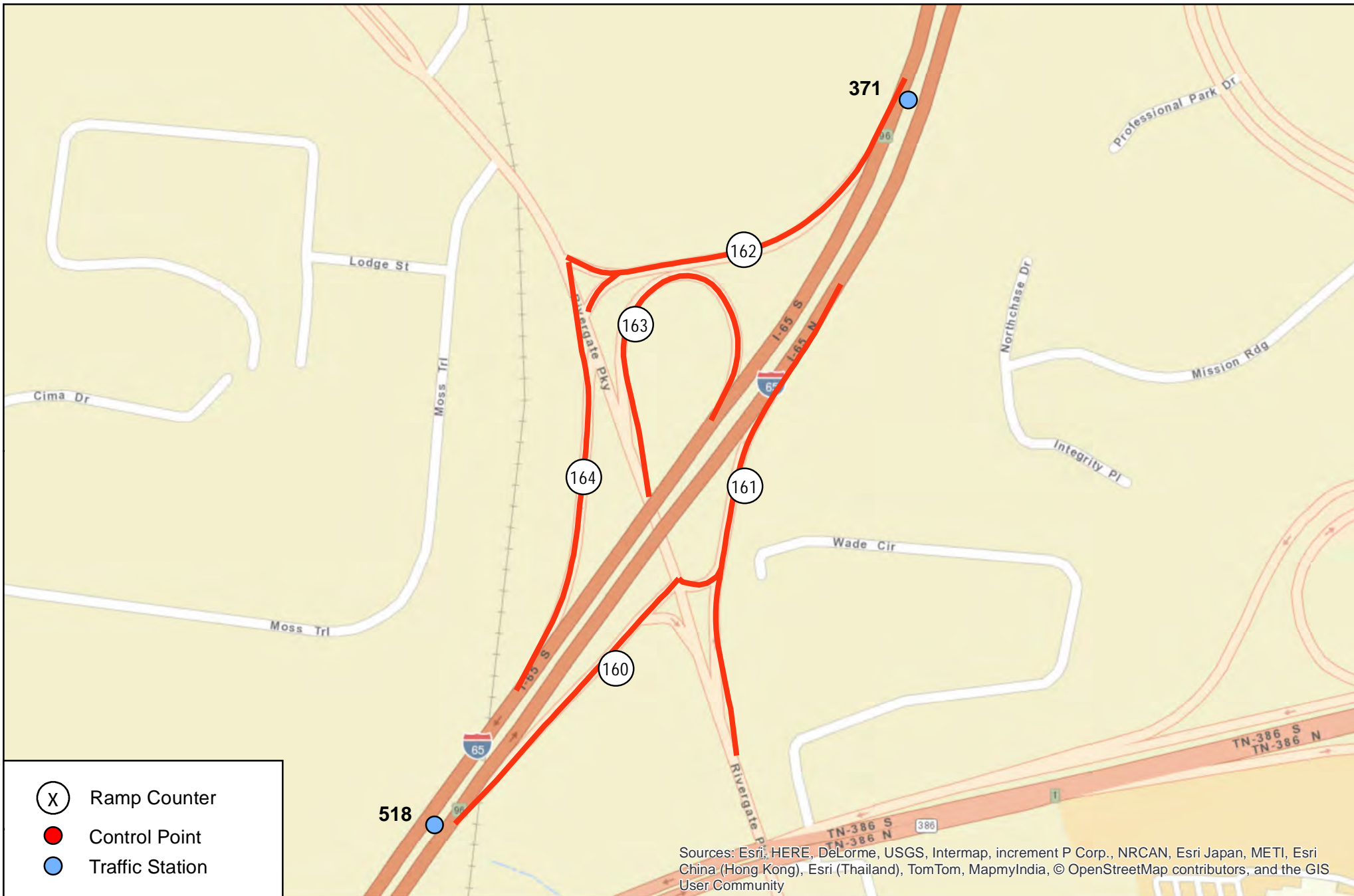


Traffic Counter Location

Ramp Interchange Diagram

19I00650010095





Sources: Esri, HERE, DeLorme, USGS, Intermap, increment P Corp., NRCAN, Esri Japan, METI, Esri China (Hong Kong), Esri (Thailand), TomTom, MapmyIndia, © OpenStreetMap contributors, and the GIS User Community




Prepared by
Tennessee Dept. of Transportation
Long Range Planning Division
Date: 7/10/2014

Davidson County


Interstate 65

Exit No: 96



Traffic Counter Location Ramp Interchange Diagram

19I00650010096





Sources: Esri, HERE, DeLorme, USGS, Intermap, increment P Corp., NRCAN, Esri Japan, METI, Esri China (Hong Kong), Esri (Thailand), TomTom, MapmyIndia, © OpenStreetMap contributors, and the GIS User Community

- X Ramp Counter
- Control Point
- Traffic Station




Prepared by
Tennessee Dept. of Transportation
Long Range Planning Division
Date: 6/25/2014

Davidson County


Interstate 65

Exit No: 97



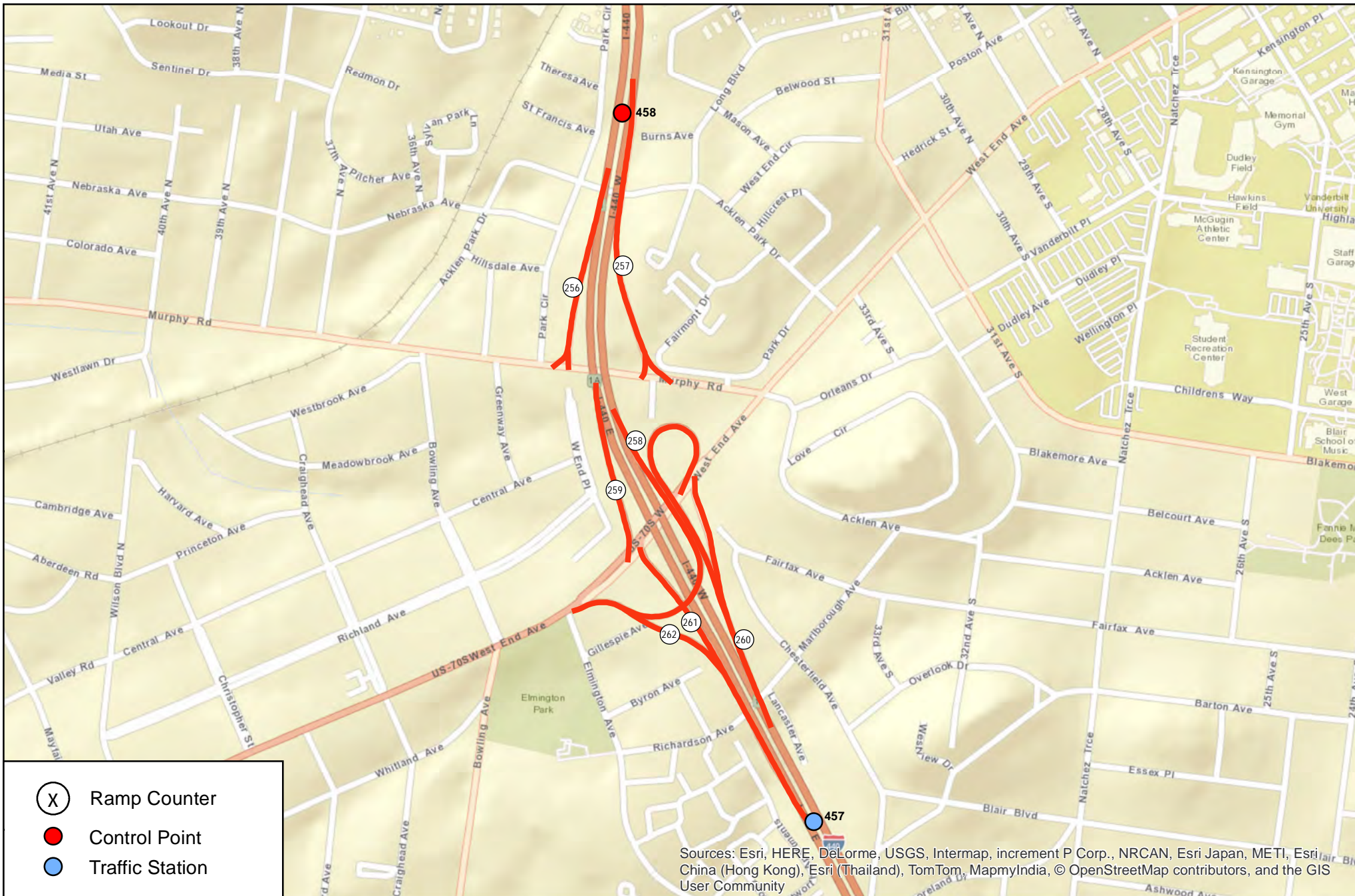
Traffic Counter Location Ramp Interchange Diagram

19I00650010097



Davidson County





Sources: Esri, HERE, DeLorme, USGS, Intermap, increment P Corp., NRCAN, Esri Japan, METI, Esri China (Hong Kong), Esri (Thailand), TomTom, MapmyIndia, © OpenStreetMap contributors, and the GIS User Community



Prepared by
Tennessee Dept. of Transportation
Long Range Planning Division
Date: 6/25/2014

Davidson County


Interstate 440

Exit No: 1



Traffic Counter Location Ramp Interchange Diagram

19104400010001





Sources: Esri, HERE, DeLorme, USGS, Intermap, increment P Corp., NRCAN, Esri Japan, METI, Esri China (Hong Kong), Esri (Thailand), TomTom, MapmyIndia, © OpenStreetMap contributors, and the GIS User Community

X Ramp Counter
● Control Point
● Traffic Station




Prepared by
Tennessee Dept. of Transportation
Long Range Planning Division

Date: 6/25/2014

Davidson County

Interstate 440

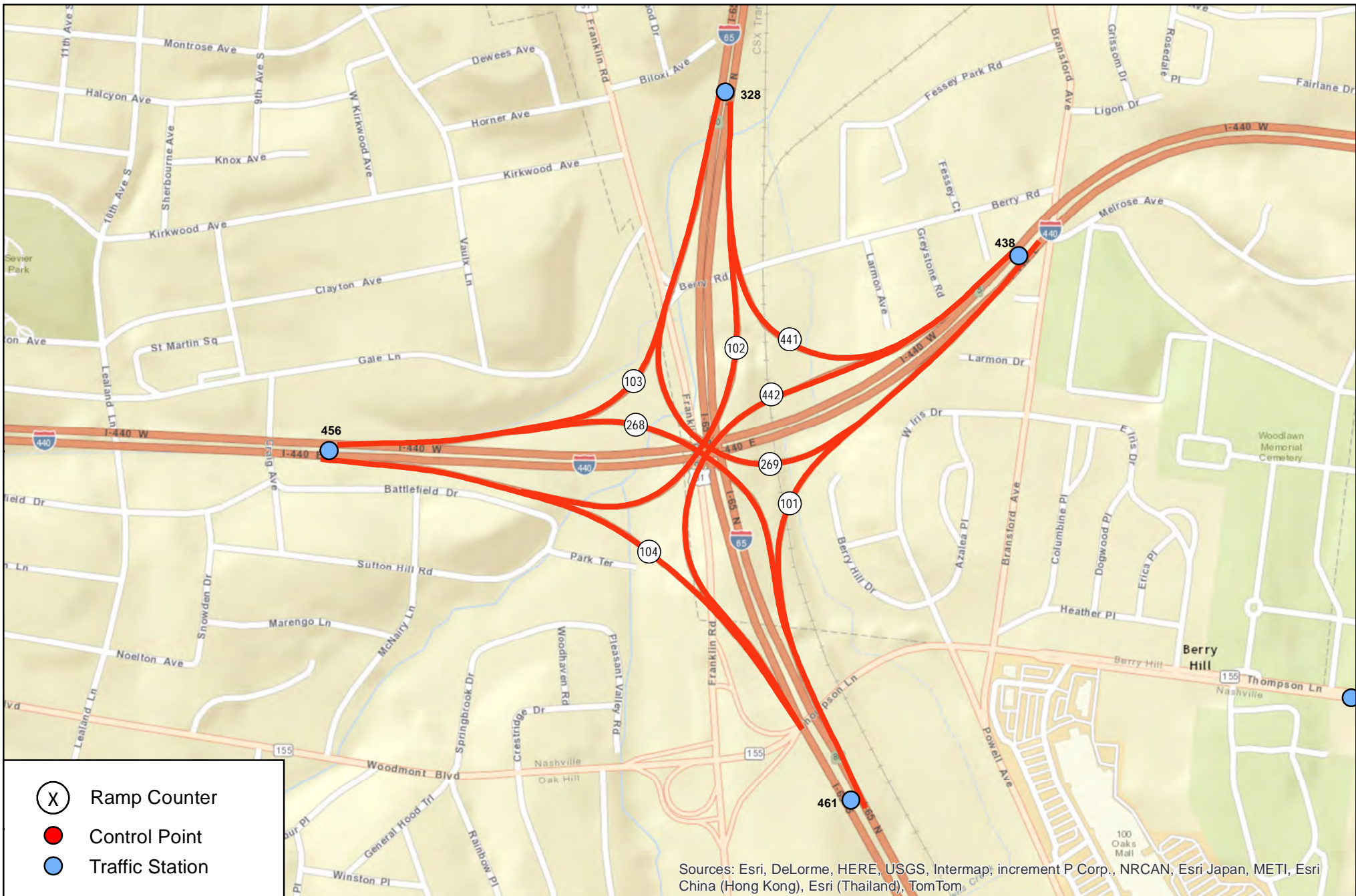
Exit No: 3






Traffic Counter Location Ramp Interchange Diagram

19104400010003





Sources: Esri, DeLorme, HERE, USGS, Intermap; increment P Corp., NRCAN, Esri Japan, METI, Esri China (Hong Kong), Esri (Thailand), TomTom

-  Ramp Counter
-  Control Point
-  Traffic Station



Prepared by
Tennessee Dept. of Transportation
Long Range Planning Division

Date: 2/27/2015

Davidson County Interstate 440 Exit No: 5






Traffic Counter Location Ramp Interchange Diagram

19104400010005





Sources: Esri, HERE, DeLorme, USGS, Intermap, increment P Corp., NRCAN, Esri Japan, METI, Esri China (Hong Kong), Esri (Thailand), TomTom, MapmyIndia, © OpenStreetMap contributors, and the GIS User Community


-  Ramp Counter
-  Control Point
-  Traffic Station


 Prepared by
 Tennessee Dept. of Transportation
 Long Range Planning Division
 Date: 6/25/2014

Davidson County

Interstate 440

Exit No: 6



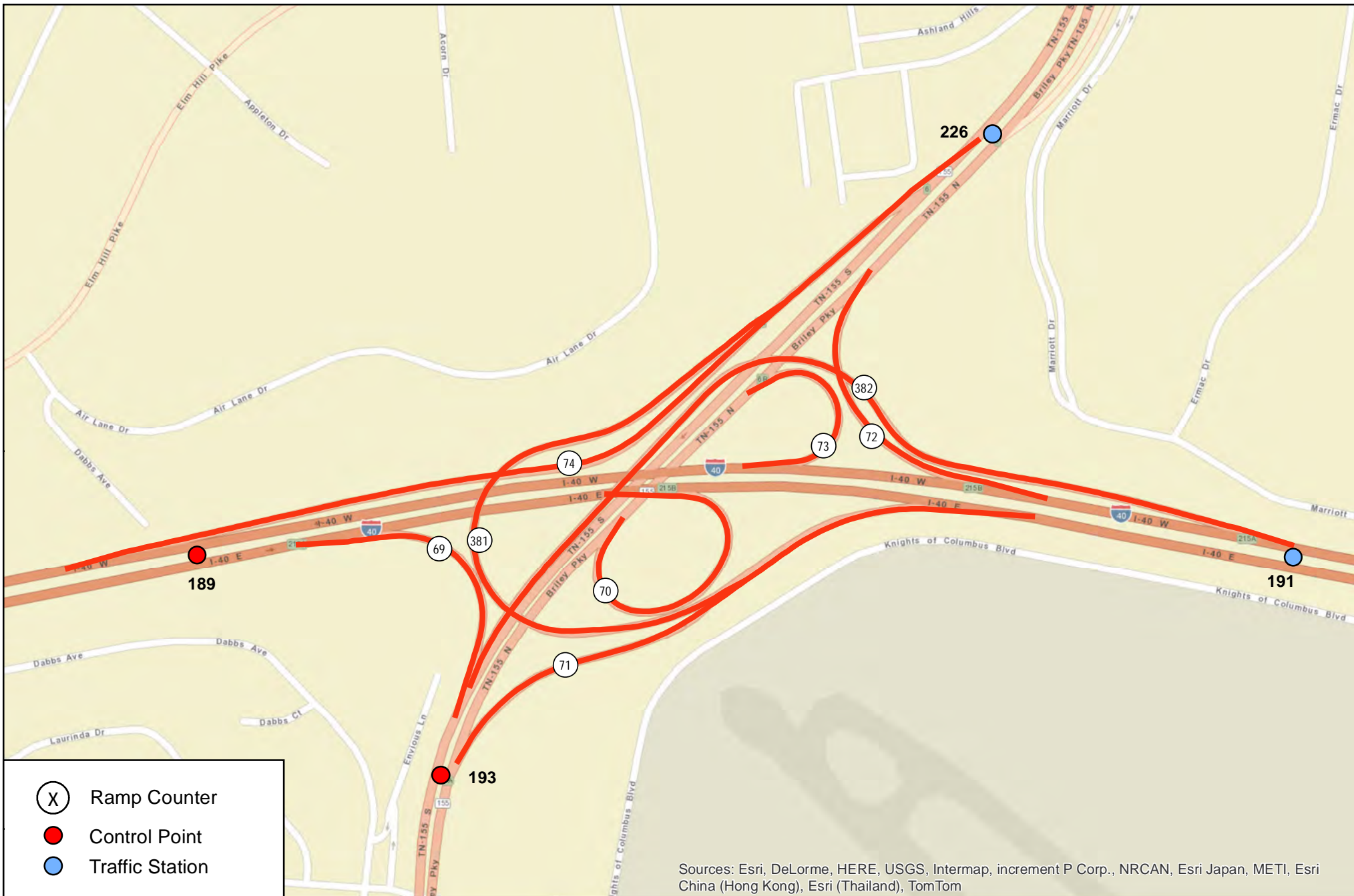
Traffic Counter Location Ramp Interchange Diagram

19104400010006



Davidson County





Sources: Esri, DeLorme, HERE, USGS, Intermap, increment P Corp., NRCAN, Esri Japan, METI, Esri China (Hong Kong), Esri (Thailand), TomTom

- X Ramp Counter
- Control Point
- Traffic Station




Prepared by
Tennessee Dept. of Transportation
Long Range Planning Division

Date: 7/17/2014

Davidson County

State Route 155

Exit No: 6






Traffic Counter Location Ramp Interchange Diagram

19SR1550010006






-  Ramp Counter
-  Control Point
-  Traffic Station

Sources: Esri, HERE, DeLorme, USGS, Intermap, increment P Corp., NRCAN, Esri Japan, METI, Esri China (Hong Kong), Esri (Thailand), TomTom, MapmyIndia, © OpenStreetMap contributors, and the GIS User Community


 Prepared by
 Tennessee Dept. of Transportation
 Long Range Planning Division
 Date: 6/25/2014

Davidson County State Route 155 Exit No: 7



Traffic Counter Location Ramp Interchange Diagram 19SR1550010007







Prepared by
Tennessee Dept. of Transportation
Long Range Planning Division
Date: 6/26/2014

Davidson County

State Route 155


Exit No: 8

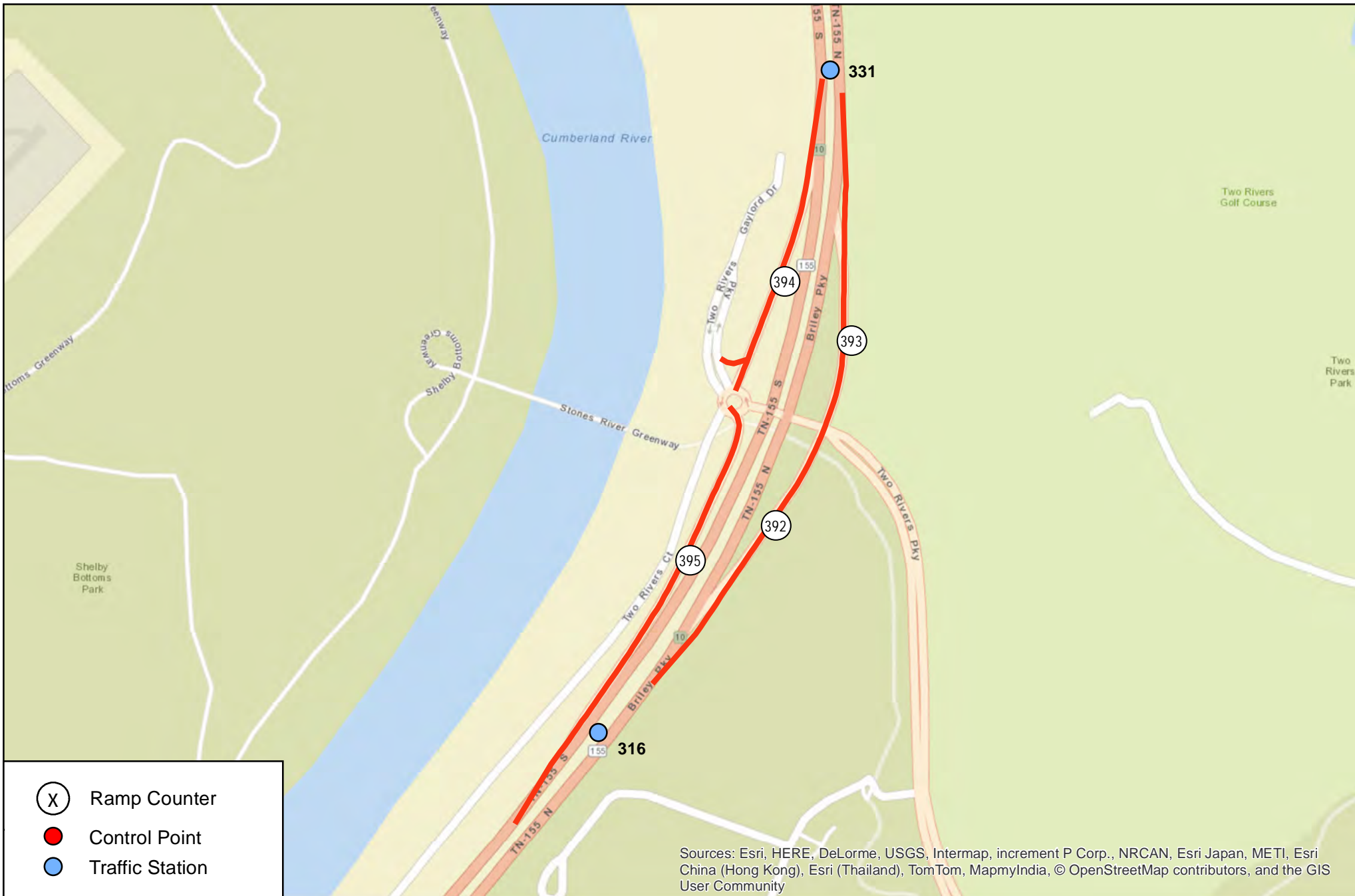





Traffic Counter Location

Ramp Interchange Diagram

19SR1550010008





-  Ramp Counter
-  Control Point
-  Traffic Station

Sources: Esri, HERE, DeLorme, USGS, Intermap, increment P Corp., NRCAN, Esri Japan, METI, Esri China (Hong Kong), Esri (Thailand), TomTom, MapmyIndia, © OpenStreetMap contributors, and the GIS User Community



Prepared by
Tennessee Dept. of Transportation
Long Range Planning Division

Date: 6/26/2014

Davidson County

State Route 155

Exit No: 10



Traffic Counter Location Ramp Interchange Diagram

19SR1550010010





Prepared by
Tennessee Dept. of Transportation
Long Range Planning Division

Date: 6/26/2014

Davidson County State Route 155 Exit No: 11






Traffic Counter Location Ramp Interchange Diagram

19SR1550010011





-  Ramp Counter
-  Control Point
-  Traffic Station

Sources: Esri, HERE, DeLorme, USGS, Intermap, increment P Corp., NRCAN, Esri Japan, METI, Esri China (Hong Kong), Esri (Thailand), TomTom, MapmyIndia, © OpenStreetMap contributors, and the GIS User Community



Prepared by
Tennessee Dept. of Transportation
Long Range Planning Division

Date: 6/26/2014

Davidson County

State Route 155

Exit No: 12



Traffic Counter Location Ramp Interchange Diagram

19SR1550010012






Prepared by
Tennessee Dept. of Transportation
Long Range Planning Division

Date: 6/26/2014

Davidson County

State Route 6

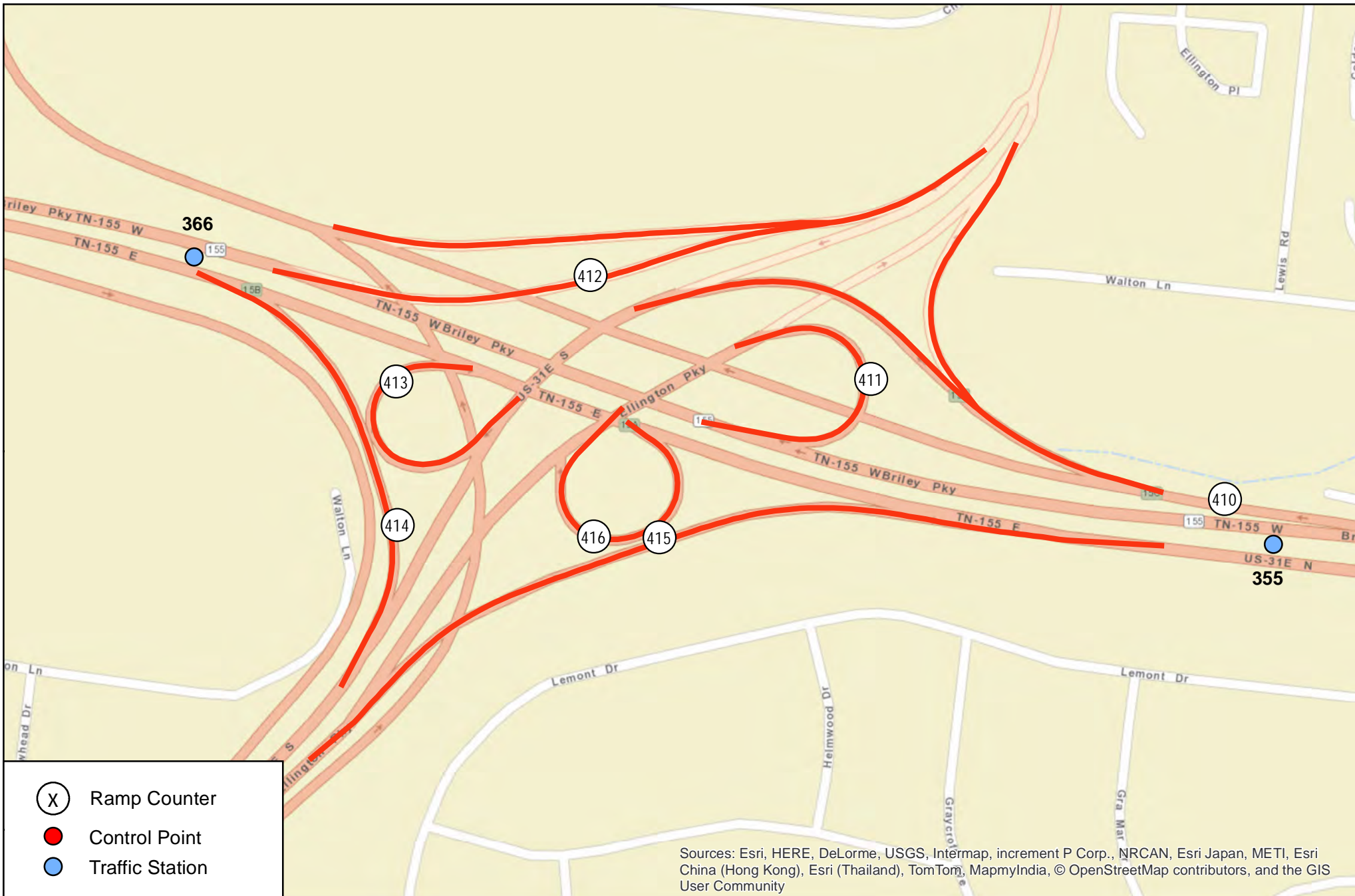
Exit No: 16






Traffic Counter Location Ramp Interchange Diagram

19SR0060010016





Sources: Esri, HERE, DeLorme, USGS, Intermap, increment P Corp., NRCAN, Esri Japan, METI, Esri China (Hong Kong), Esri (Thailand), TomTom, MapmyIndia, © OpenStreetMap contributors, and the GIS User Community

-  Ramp Counter
-  Control Point
-  Traffic Station


 Prepared by
 Tennessee Dept. of Transportation
 Long Range Planning Division
 Date: 6/26/2014

Davidson County

State Route 6

Exit No: 15

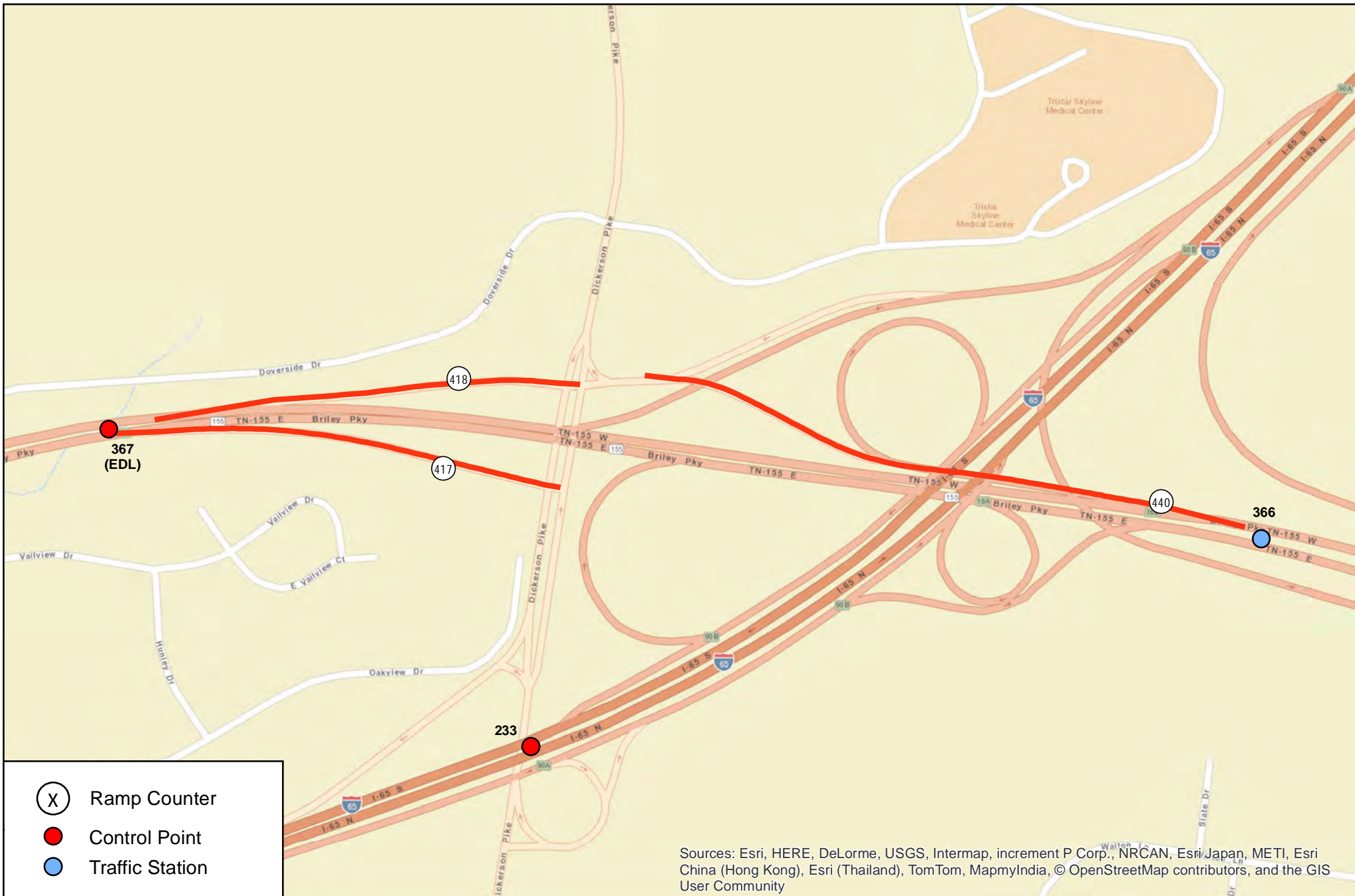


Traffic Counter Location

Ramp Interchange Diagram

19SR0060010015





Sources: Esri, HERE, DeLorme, USGS, Intermap, increment P Corp., NRCAN, Esri Japan, METI, Esri China (Hong Kong), Esri (Thailand), TomTom, MapmyIndia, © OpenStreetMap contributors, and the GIS User Community



Prepared by
Tennessee Dept. of Transportation
Long Range Planning Division

Date: 6/26/2014

Davidson County State Route 155 Exit No: 16



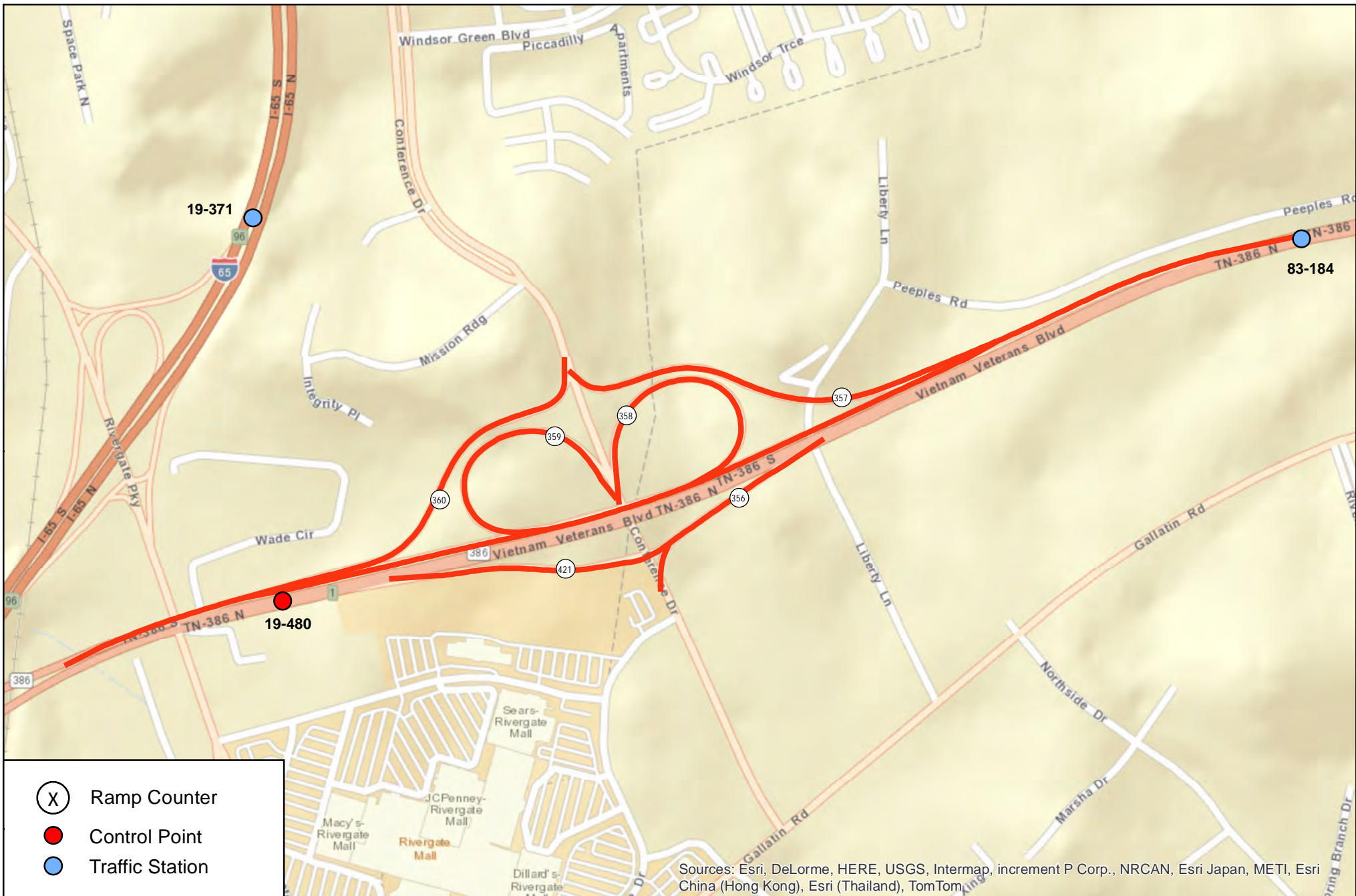
Traffic Counter Location Ramp Interchange Diagram

19SR1550010016






Davidson County





Sources: Esri, DeLorme, HERE, USGS, Intermap, increment P Corp., NRCAN, Esri Japan, METI, Esri China (Hong Kong), Esri (Thailand), TomTom

-  Ramp Counter
-  Control Point
-  Traffic Station



Prepared by
Tennessee Dept. of Transportation
Long Range Planning Division

Date: 7/15/2014

Davidson County State Route 386 Exit No: 1



Traffic Counter Location Ramp Interchange Diagram

19SR3860010001



Davidson Ramp Counter Stations Table 1

Counter #	AADT
1	3,010
2	680
3	10,230
4	3,620
5	10,280
7	20,050
8	12,100
9	10,940
10	3,130
11	8,100
12	7,480
13	3,960
15	3,970
16	11,820
18	9,630
19	7,840

Counter #	AADT
20	9,480
21	7,110
26	9,690
27	4,040
28	3,770
29	7,790
30	10,580
31	12,150
32	11,020
33	10,460
34	8,630
35	11,090
36	14,860
37	9,150
44	7,570
45	6,360

Counter #	AADT
46	8,260
47	5,910
49	22,050
53	25,900
54	5,310
55	4,000
56	11,440
57	10,660
60	4,570
61	3,410
62	3,300
63	3,9210
65	1,870
67	35,590
68	4,470
69	3,020

Counter #	AADT
70	16,010
71	4,820
72	13,350
73	2,480
74	14,710
75	7,560
76	7,930
77	5,730
78	6,410
79	9,170
80	9,250
81	12,180
82	7,640
83	7,720
84	7,350
85	7,580

Davidson Ramp Counter Stations Table 2

Counter #	AADT
86	19,610
87	19,090
88	6,210
89	6,720
90	6,660
91	7,350
92	10,480
93	10,930
94	3,030
95	11,420
96	10,510
97	5,120
98	6,670
99	7,770
100	6,120
101	38,700

Counter #	AADT
103	9,240
104	39,754
105	11,240
106	10,090
107	10,000
108	10,330
109	10,230
110	2,790
111	1,870
113	2,800
114	9,140
115	1,600
116	4,280
117	2,790
118	9,950
119	1,940

Counter #	AADT
120	4,110
121	5,210
122	2,220
123	5,090
124	3,010
125	3,010
127	9,960
131	8,840
132	15,510
133	2,030
135	1,430
136	2,940
137	6,360
139	12,040
142	920
143	480

Counter #	AADT
154	9,180
155	2,750
156	5,860
157	7,710
160	5,860
161	5,820
162	4,750
163	4,940
164	1,560
165	1,390
166	3,790
167	1,200
168	9,410
169	1,580
170	9,470
171	810

Davidson Ramp Counter Stations Table 3

Counter #	AADT
172	3,660
173	24,250
175	25,040
176	27,210
177	5,950
178	27,299
179	8,560
180	10,770
182	8,460
183	16,340
184	3,950
186	6,620
187	11,300
188	10,430
189	10,300
190	11,660

Counter #	AADT
191	5,780
192	3,870
193	6,090
194	5,620
195	6,350
196	5,220
197	11,390
198	8,820
199	6,630
200	11,020
201	6,340
202	4,830
203	5,490
204	4,970
205	11,490
206	1,400

Counter #	AADT
207	10,680
208	1,040
209	7,610
210	3,660
211	3,180
212	1,070
213	6,520
214	13,460
215	7,880
216	15,490
217	8,920
218	5,950
219	21,460
224	5,960
225	5,323
226	13,880

Counter #	AADT
233	7,890
234	6,810
235	4,770
236	7,830
256	7,640
257	7,470
259	3,740
259	3,960
260	16,650
261	10,790
263	9,620
264	14,950
265	9,940
266	14,420
271	7,380
272	3,690

Davidson Ramp Counter Stations Table 4

Counter #	AADT
273	4,420
274	4,170
275	3,720
276	7,540
278	9,540
279	11,310
280	12,950
283	5,280
284	12,460
285	8,520
286	8,070
287	12,100
297	2,220
298	4,397
355	2,410
356	10,830

Counter #	AADT
357	5,650
358	3,240
359	4,470
360	2,080
379	17,250
380	9,980
381	13,390
382	5,130
383	7,700
384	9,530
385	8,830
386	8,540
387	5,840
388	6,330
389	6,580
390	4,970

Counter #	AADT
391	1,850
392	980
393	2,020
394	2,720
395	920
396	5,380
397	2,440
398	2,600
399	5,400
400	6,220
401	7,340
402	7,040
403	6,820
404	7,470
405	4,700
406	8,780

Counter #	AADT
408	5,670
409	12,730
410	23,840
411	2,110
412	1,430
413	1,690
414	2,630
415	4,630
416	4,630
421	5,430
424	1,110
425	5,000
426	4,370
427	1,130
428	940
429	5,080

Davidson Ramp Counter Stations Table 5

Counter #	AADT
430	5,850
431	1,090
432	3,020
433	2,340
434	2,890
435	3,560
438	21,610
439	22,930
441	7,770
442	8,260
446	8,721