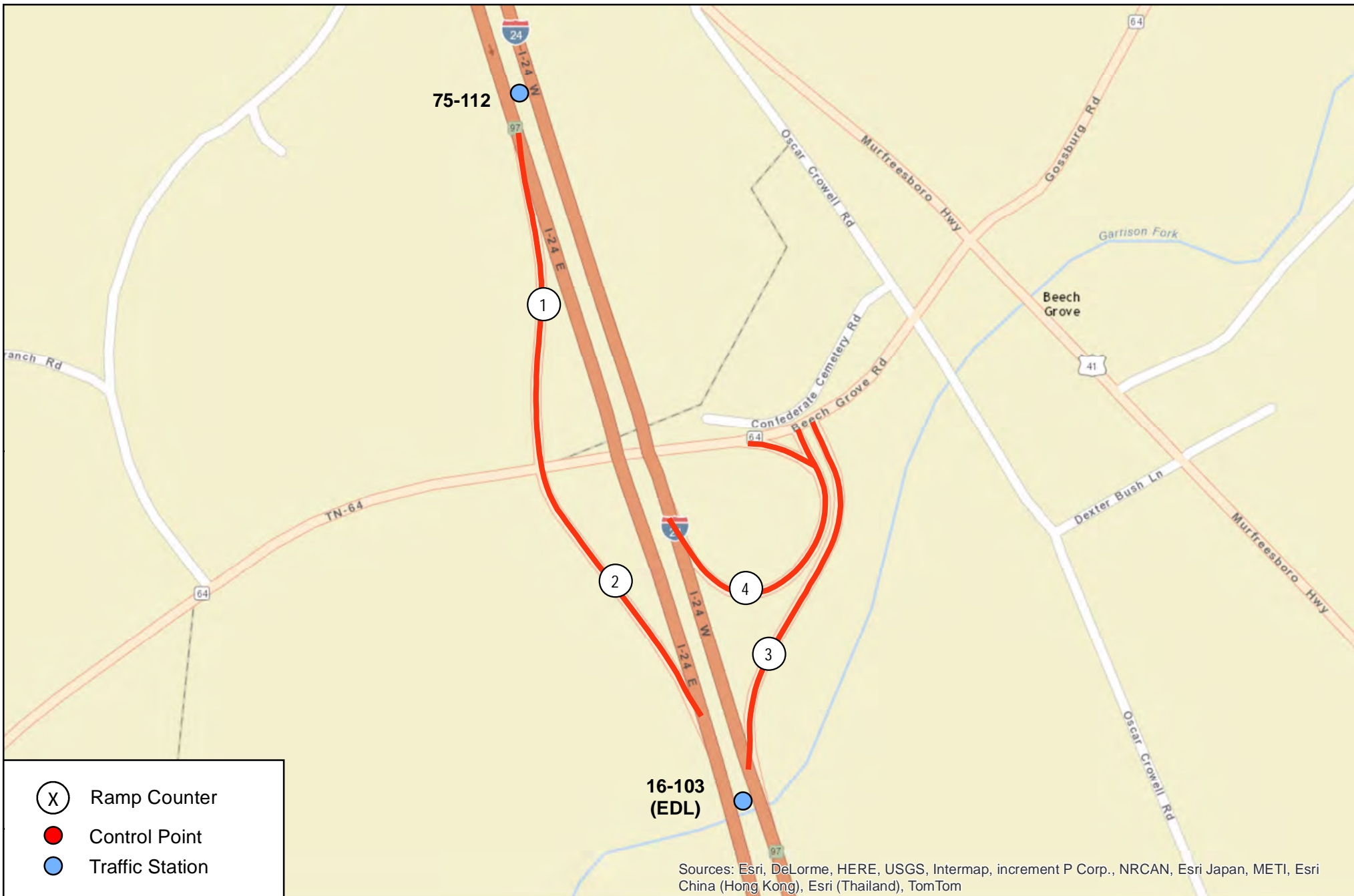





Coffee County





Sources: Esri, DeLorme, HERE, USGS, Intermap, increment P Corp., NRCAN, Esri Japan, METI, Esri China (Hong Kong), Esri (Thailand), TomTom


-  Ramp Counter
-  Control Point
-  Traffic Station



Prepared by
Tennessee Dept. of Transportation
Long Range Planning Division

Date: 7/15/2014

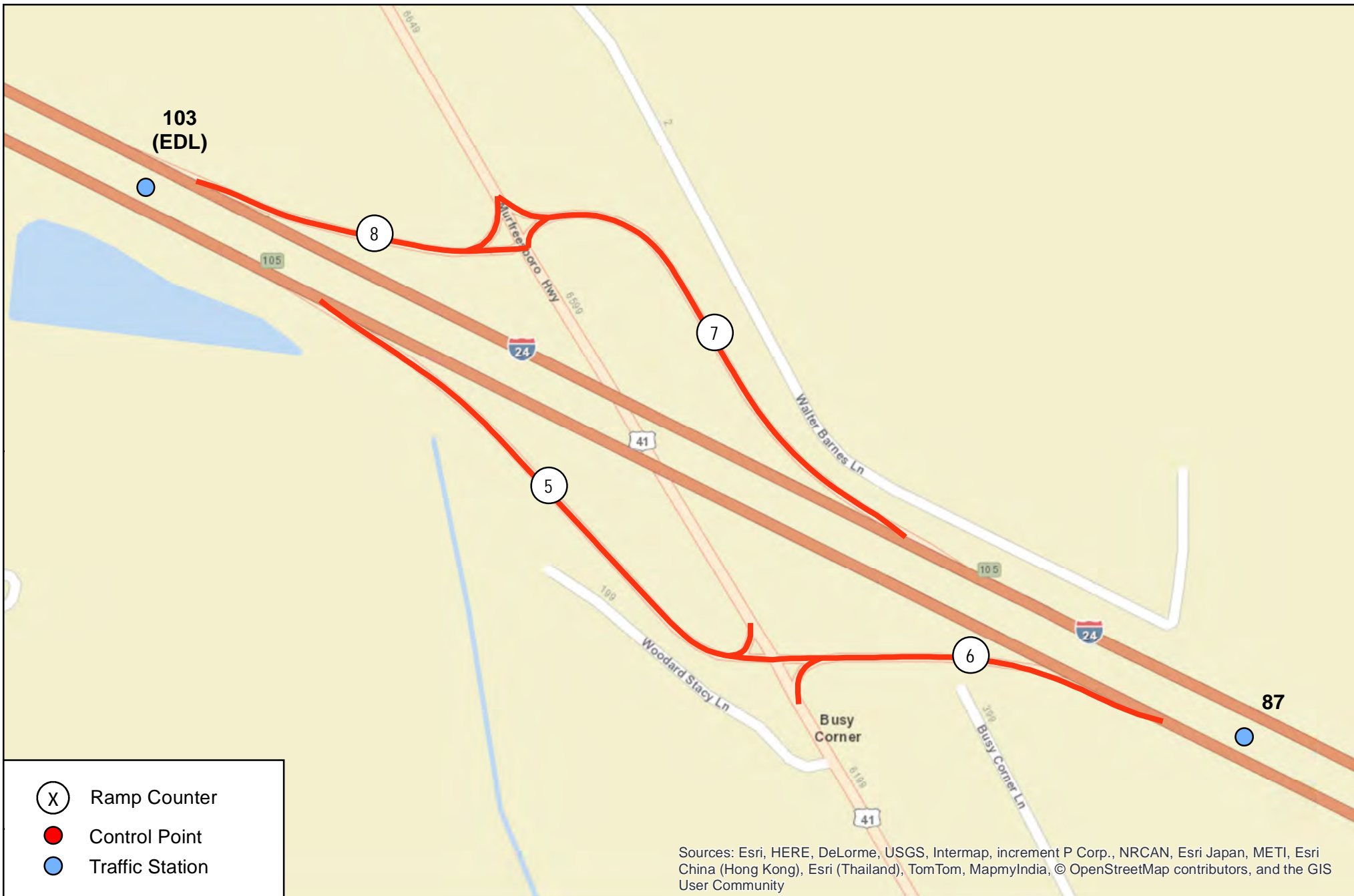
Coffee County Interstate 24 Exit No: 97



Traffic Counter Location Ramp Interchange Diagram

16I00240010097





Sources: Esri, HERE, DeLorme, USGS, Intermap, increment P Corp., NRCAN, Esri Japan, METI, Esri China (Hong Kong), Esri (Thailand), TomTom, MapmyIndia, © OpenStreetMap contributors, and the GIS User Community



Prepared by
Tennessee Dept. of Transportation
Long Range Planning Division

Date: 6/10/2014

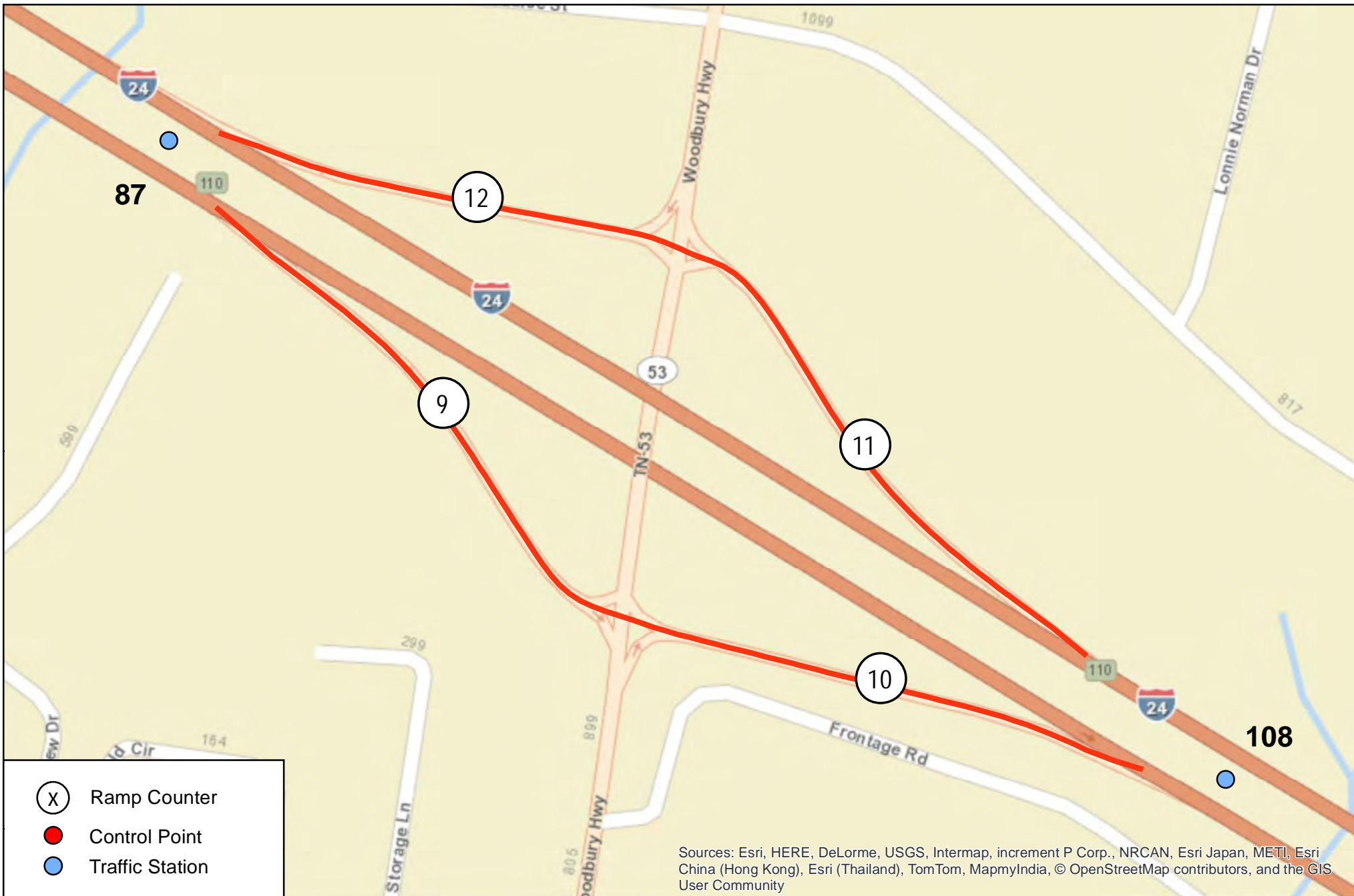
Coffee County Interstate 24 Exit No: 105






Traffic Counter Location Ramp Interchange Diagram

16I00240010105





Sources: Esri, HERE, DeLorme, USGS, Intermap, increment P Corp., NRCAN, Esri Japan, METI, Esri China (Hong Kong), Esri (Thailand), TomTom, MapmyIndia, © OpenStreetMap contributors, and the GIS User Community

-  Ramp Counter
-  Control Point
-  Traffic Station



Prepared by
Tennessee Dept. of Transportation
Long Range Planning Division

Date: 6/11/2014

Coffee County Interstate 24 Exit No: 110






Traffic Counter Location Ramp Interchange Diagram

16I00240010110





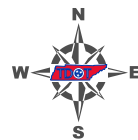
Sources: Esri, HERE, DeLorme, USGS, Intermap, increment P Corp., NRCAN, Esri Japan, METI, Esri China (Hong Kong), Esri (Thailand), TomTom, MapmyIndia, © OpenStreetMap contributors, and the GIS User Community

-  Ramp Counter
-  Control Point
-  Traffic Station



Prepared by
Tennessee Dept. of Transportation
Long Range Planning Division
Date: 12/16/2016

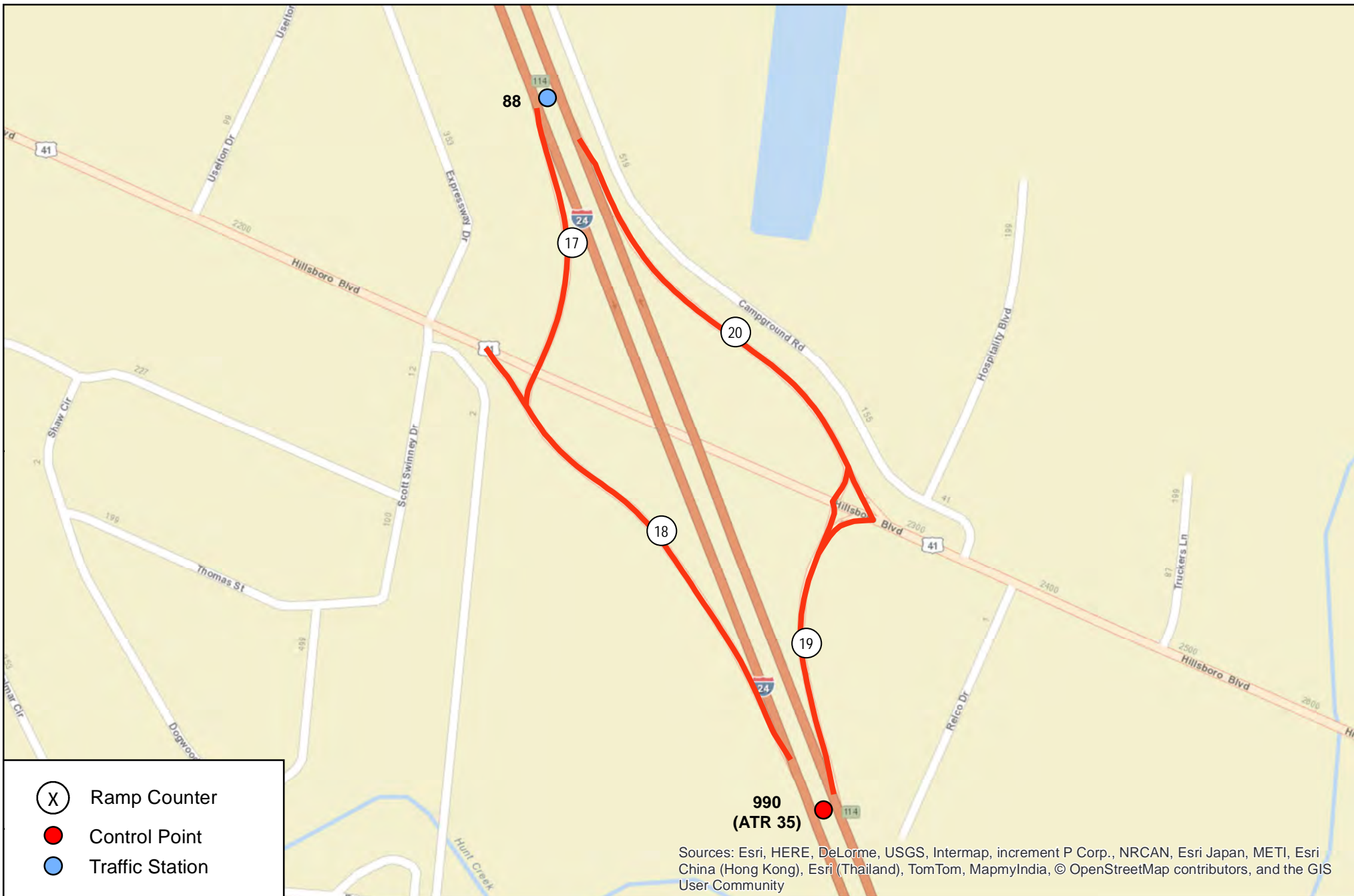
Coffee County Interstate 24 Exit No: 111



Traffic Counter Location Ramp Interchange Diagram

16100240010111






Prepared by
Tennessee Dept. of Transportation
Long Range Planning Division

Date: 6/11/2014

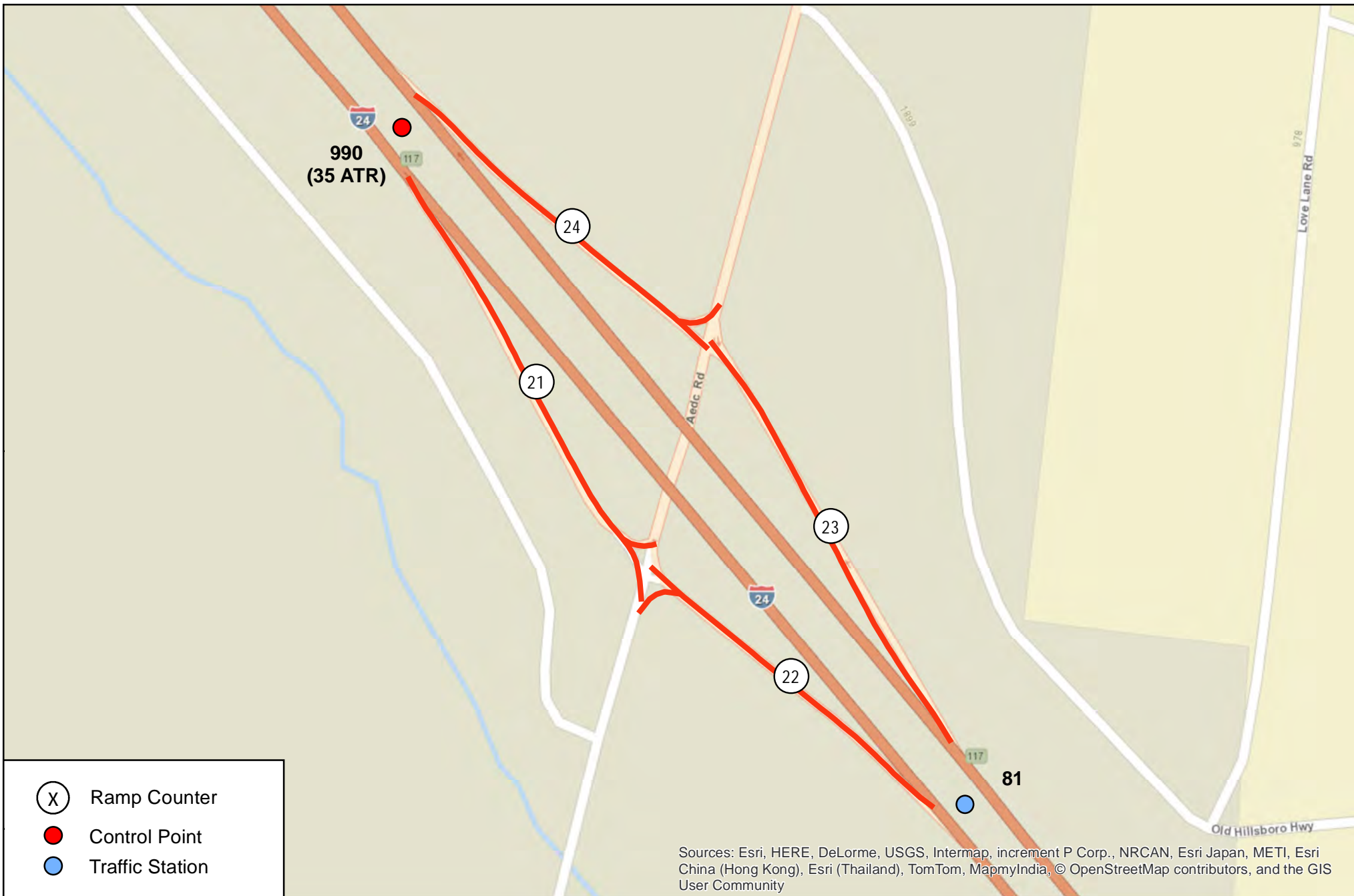
Coffee County Interstate 24 Exit No: 114



Traffic Counter Location Ramp Interchange Diagram

16I00240010114





Sources: Esri, HERE, DeLorme, USGS, Intermap, increment P Corp., NRCAN, Esri Japan, METI, Esri China (Hong Kong), Esri (Thailand), TomTom, MapmyIndia, © OpenStreetMap contributors, and the GIS User Community

(X) Ramp Counter

 ● Control Point

 ● Traffic Station

Prepared by
 Tennessee Dept. of Transportation
 Long Range Planning Division
 Date: 6/11/2014

Coffee County
Interstate 24
Exit No: 117

Traffic Counter Location
Ramp Interchange Diagram
16I00240010117

Coffee Ramp Counter Stations

Counter #	AADT	Counter #	AADT
1	1,500	17	5,230
2	590	18	3,050
3	810	19	2,820
4	1,450	20	6,370
5	2,430	21	2,710
6	1,420	22	930
7	1,590	23	1,530
8	1,730	24	2,880
9	2,240		
10	2,430		
11	2,330		
12	1,540		
13	2,724		
14	2,756		
15	2,970		
16	4,030		