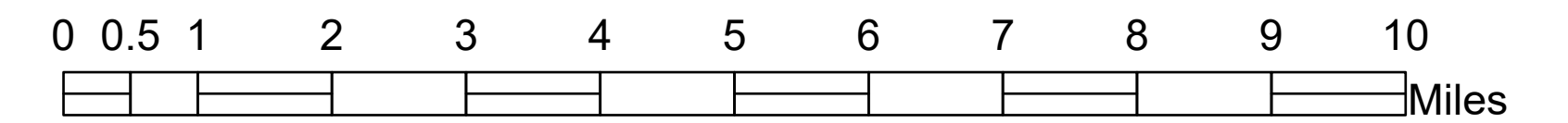


2023 Traffic Map Wilson County Tennessee

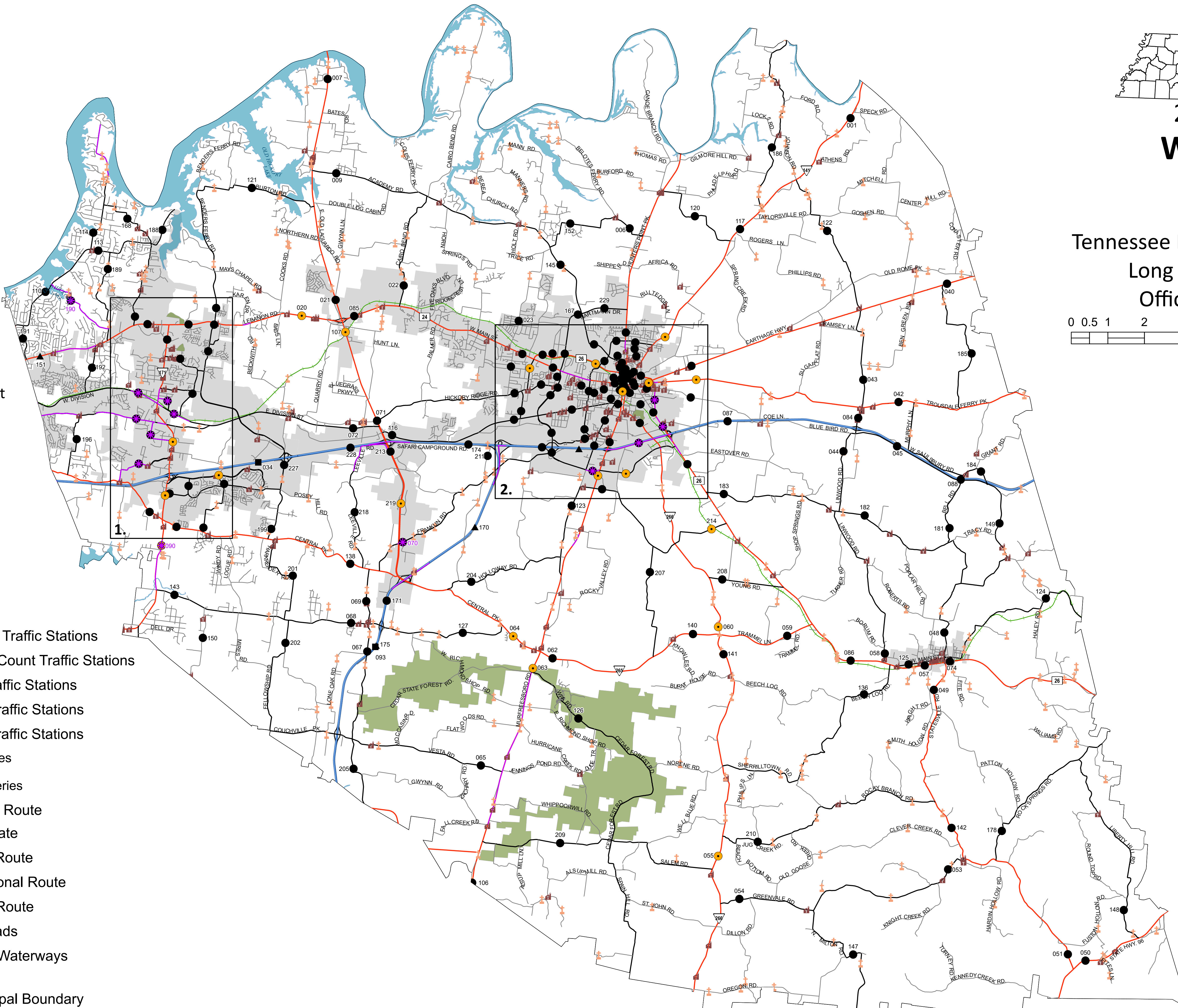
Prepared by the
Tennessee Department of Transportation
Long Range Planning Division
Office of Data Visualization



Insets
1. Mount Juliet
2. Lebanon

Legend

- HPMS Traffic Stations
- Class Count Traffic Stations
- CC Traffic Stations
- ATR Traffic Stations
- EDL Traffic Stations
- Churches
- Cemeteries
- HPMS Route
- Interstate
- State Route
- Functional Route
- Local Route
- Railroads
- Major Waterways
- Parks
- Municipal Boundary



CC Traffic Stations

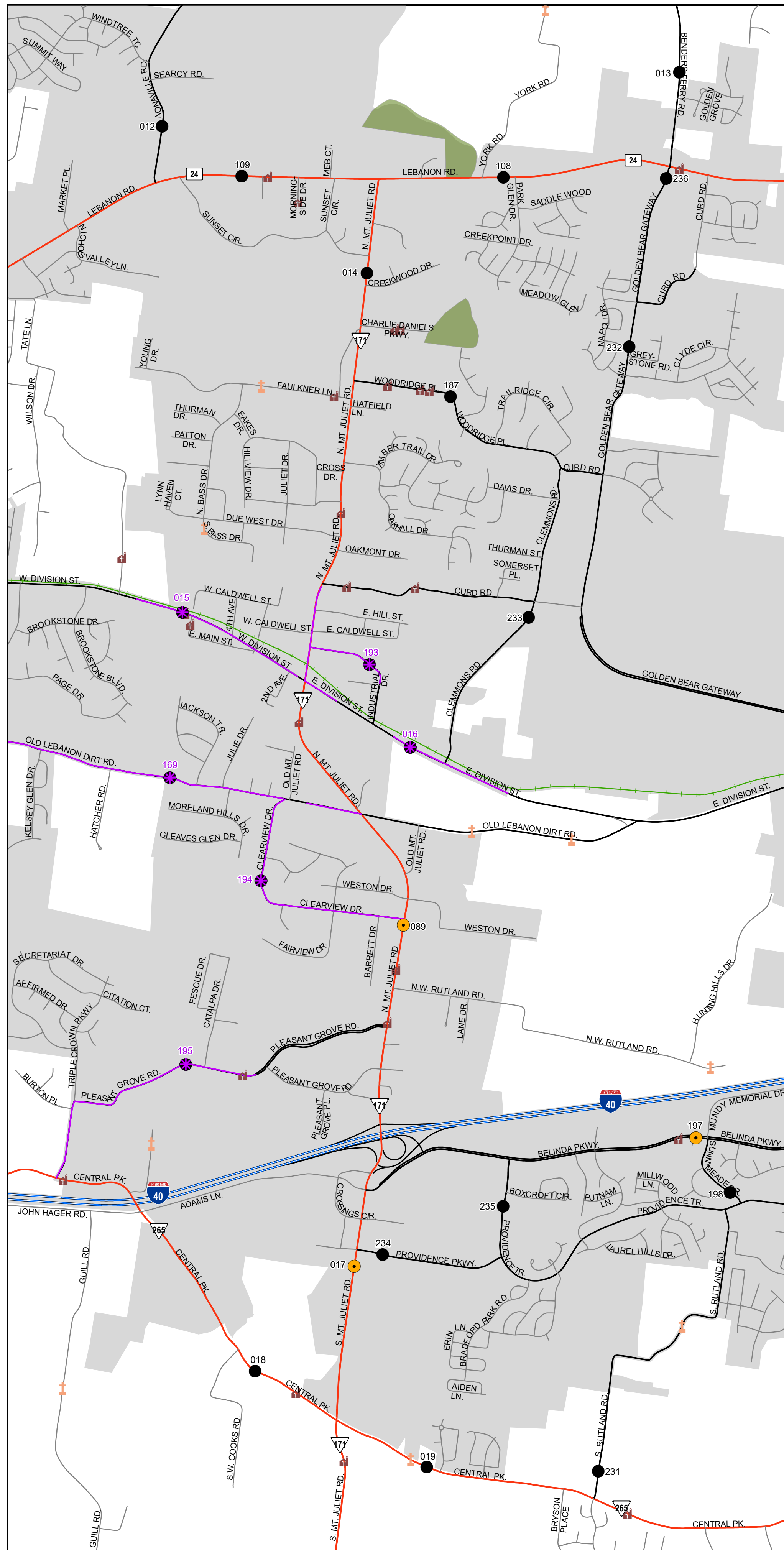
- 001 053 084 125 174 204
- 005 054 085 126 175 205
- 006 **055** 086 127 178 207
- 007 057 087 136 181 208
- 009 058 088 138 182 209
- 020** 059 **090** 140 183 210
- 021 **060** 106 141 184 211
- 022 062 **107** 142 185 213
- 023 **063** 110 143 186 **214**
- 040 **064** 113 145 188 218
- 042 065 114 147 189 **219**
- 043 067 116 148 **190** 228
- 044 068 117 149 191 229
- 045 069 120 150 192
- 048 **070** 121 152 196
- 049 071 122 167 199
- 050 072 123 168 201
- 051 074 124 171 202

EDL Traffic Stations

- 151
- 170
- 175

ATR Traffic Stations

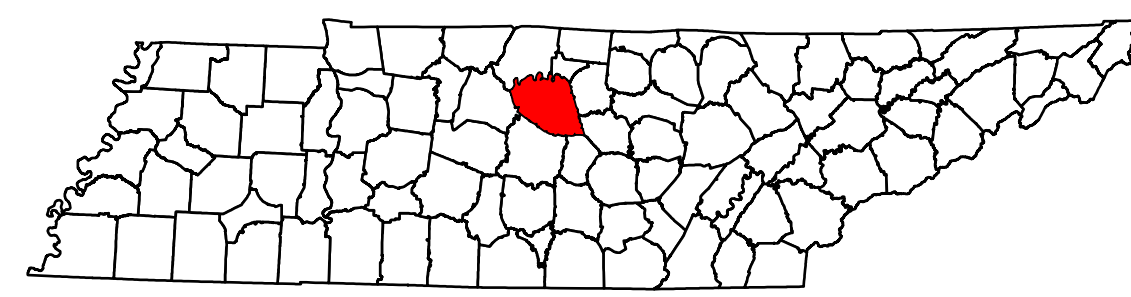
- 034
- 093



1. Mount Juliet

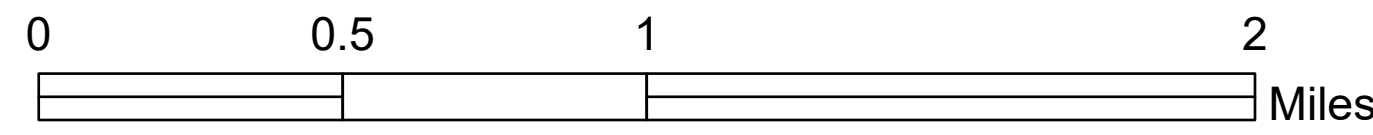
CC Traffic Stations

- 012 108 231
- 013 109 232
- 014 169 233
- 015 187 234
- 016 193 235
- 017 194 236
- 018 195
- 019 197
- 089 198



2023 Traffic Map Wilson County Tennessee

Prepared by the
Tennessee Department of Transportation
Long Range Planning Division
Office of Data Visualization



Legend

- HPMS Traffic Stations
- Class Count Traffic Stations
- CC Traffic Stations
- ATR Traffic Stations
- EDL Traffic Stations
- Churches
- Cemeteries
- HPMS Route
- Interstate
- State Route
- Functional Route
- Local Route
- Railroads
- Major Waterways
- Parks
- Municipal Boundary



2. Lebanon

CC Traffic Stations

- 024 083 132 172
- 025 091 133 173
- 026 092 134 176
- 027 093 135 177
- 028 094 144 206
- 029 095 146 212
- 030 096 153 215
- 031 097 154 217
- 032 098 155 220
- 033 099 156 221
- 035 100 157 222
- 036 101 158 225
- 037 102 159 226
- 075 103 160 227
- 076 104 161 230
- 077 115 162
- 078 118 163
- 079 129 164
- 080 130 165
- 082 131 166

ATR Stations

- 224



Wilson County

1

Station #	AADT
001	4,858
005	7,934
006	1,629
007	20,198
009	4,207
012	10,878
013	5,189
014	23,624
015	8,925
016	6,499
017	21,705
018	4,066
019	8,388
020	15,100
021	24,032
022	3,160
023	2,917
024	18,565
025	2,633
026	5,569
027	7,354
028	4,102
029	3,153
030	3,834
031	4,382
032	10,246
033	8,145
034	84,056
035	6,450
036	1,278
037	648
040	4,605
042	1,743
043	2,107
044	507
045	881
048	1,198
049	1,512
050	3,365
051	556
053	320
054	489
055	1,452
057	9,181
058	651
059	1,963
060	2,238
062	2,279
063	6,984
064	2,885
065	772
067	1,212
068	6,566
069	2,464

Station #	AADT
070	2,054
071	30,452
072	4,381
074	7,453
075	22,265
076	9,334
077	14,887
078	13,214
079	9,676
080	10,633
082	80,356
083	57,395
084	3,173
085	16,318
086	10,219
087	48,448
088	44,993
089	31,345
090	19,768
091	3,413
092	5,232
093	35,929
093	12,657
094	8,355
095	1,610
096	20,839
097	4,189
098	8,423
099	14,779
100	15,629
101	11,498
102	13,563
103	13,317
104	383
106	5,258
107	25,894
108	19,355
109	25,690
110	7,537
113	3,876
114	3,410
115	17,495
116	9,141
117	6,857
118	7,311
120	412
121	1,011
122	360
123	1,037
124	91
125	1,853
126	109
127	586
129	4,674

Station #	AADT
130	3,014
131	1,946
132	3,386
133	1,619
134	1,339
135	2,743
136	335
138	3,647
140	1,737
141	2,380
142	841
143	7,217
144	2,804
145	6,373
146	3,832
147	84
148	127
149	561
150	772
151	23,110
152	940
153	3,185
154	2,672
155	229
156	1,869
157	662
158	661
159	4,493
160	3,504
161	8,570
162	472
163	622
164	485
165	14,824
166	3,075
167	10,768
168	1,685
169	4,811
170	20,977
171	41,939
172	5,955
173	9,018
174	60,290
175	38,686
176	7,160
177	4,893
178	72
181	136
182	334
183	1,323
184	288
185	120
186	825
187	2,131

