

















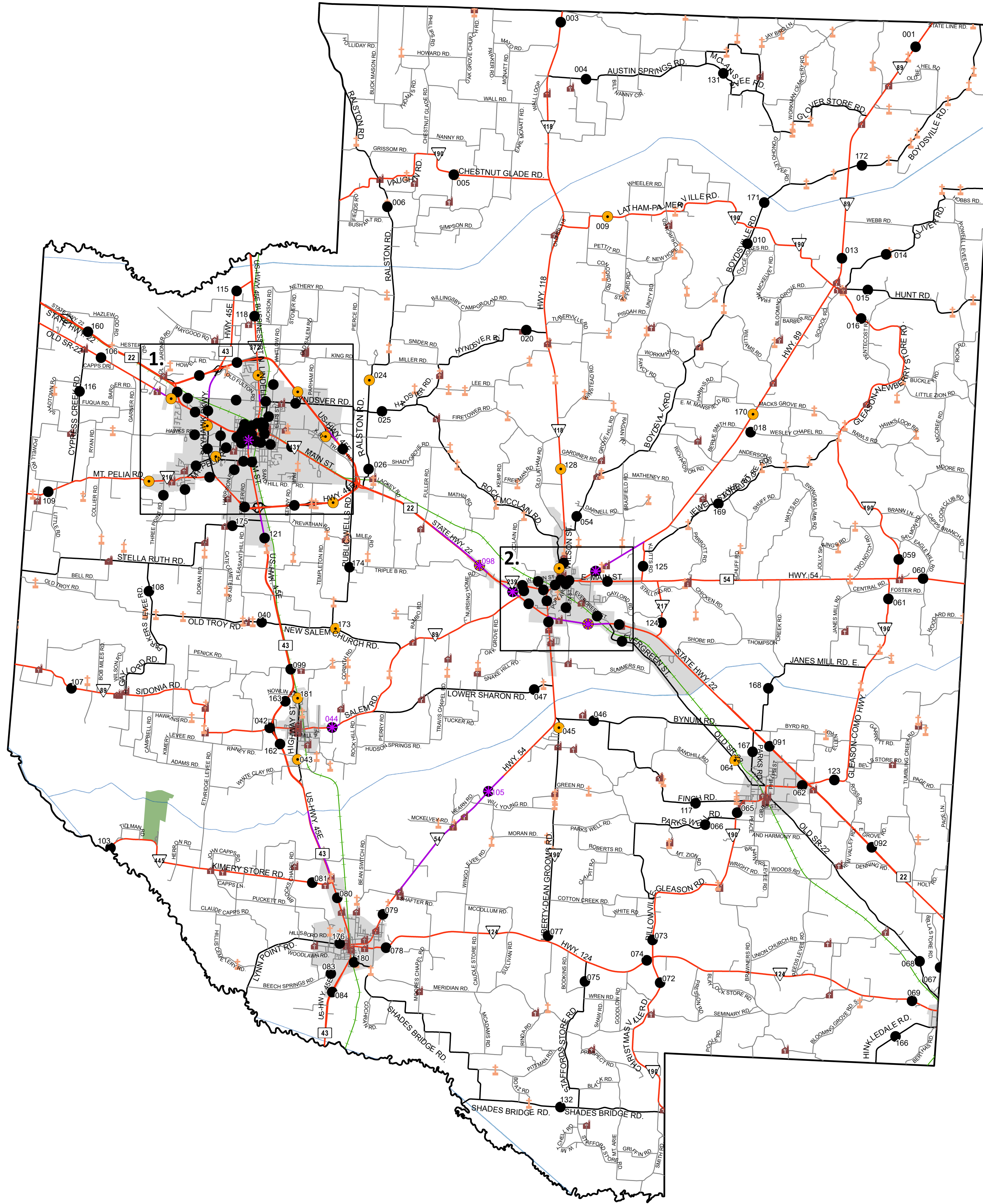
N



Insets
1. Martin
2. Dresden

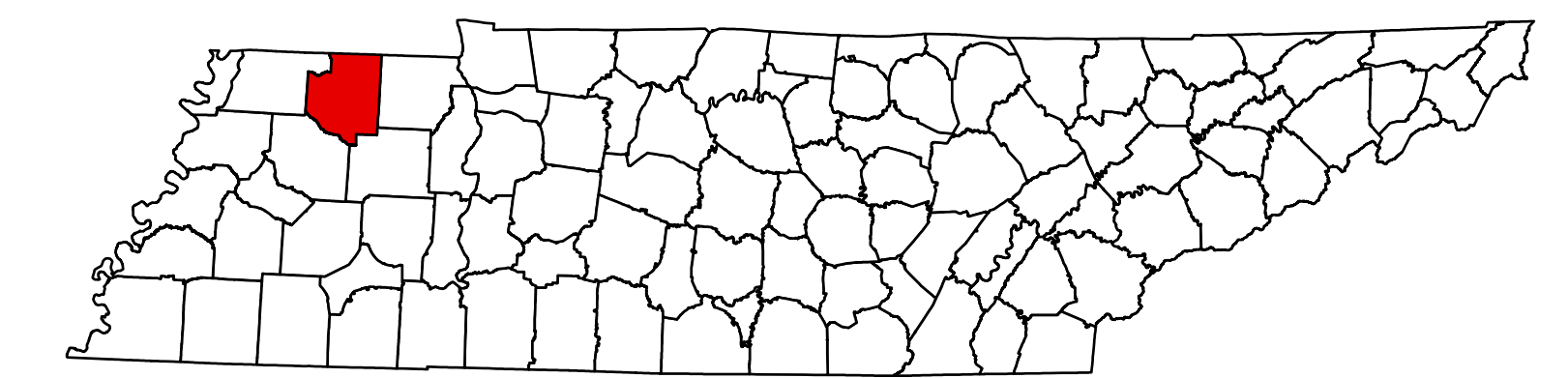
Legend

-  HPMS Traffic Stations
-  Class Count Traffic Stations
-  CC Traffic Stations
-  ATR Traffic Stations
-  EDL Traffic Stations
-  Churches
-  Cemeteries
-  HPMS Route
-  Interstate
-  State Route
-  Functional Route
-  Local Route
-  Railroads
-  Major Waterways
-  Parks
-  Municipal Boundary



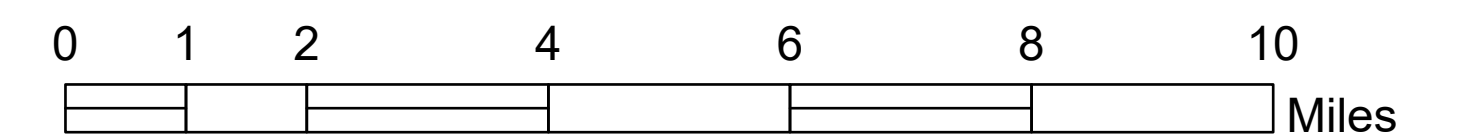
CC Traffic Stations

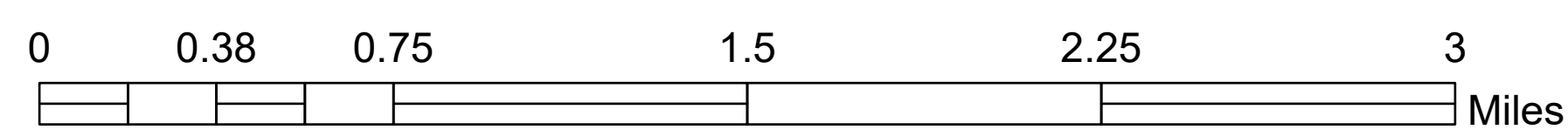
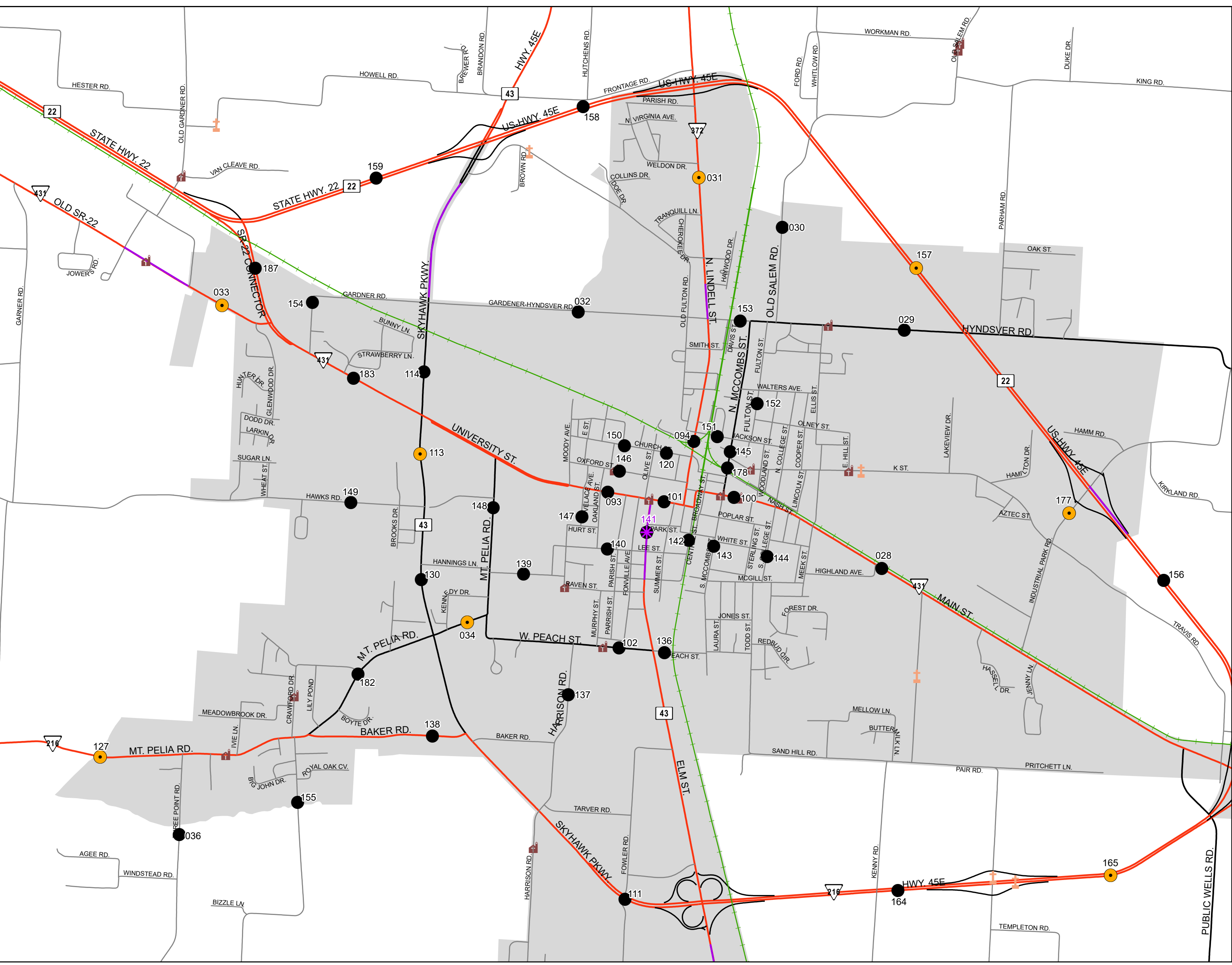
001	016	045	066	079	105	123	166	176
003	018	046	067	080	106	124	167	180
004	020	047	068	081	107	125	168	181
005	024	054	069	083	108	128	169	
006	025	059	072	084	109	131	170	
009	026	060	073	091	115	132	171	
010	040	062	074	092	116	160	172	
013	042	064	075	098	117	161	173	
014	043	065	077	099	118	162	174	
015	044		078	103	121	163	175	



2023 Traffic Map
Weakley County
Tennessee

Prepared by the
Tennessee Department of Transportation
Long Range Planning Division
Office of Data Visualization





1. Martin

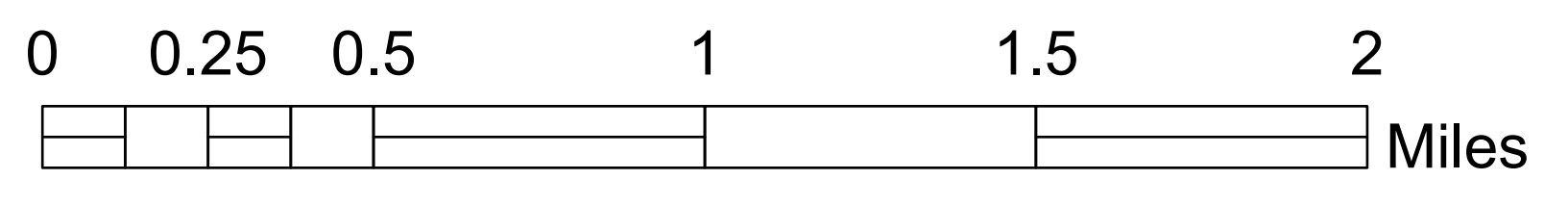
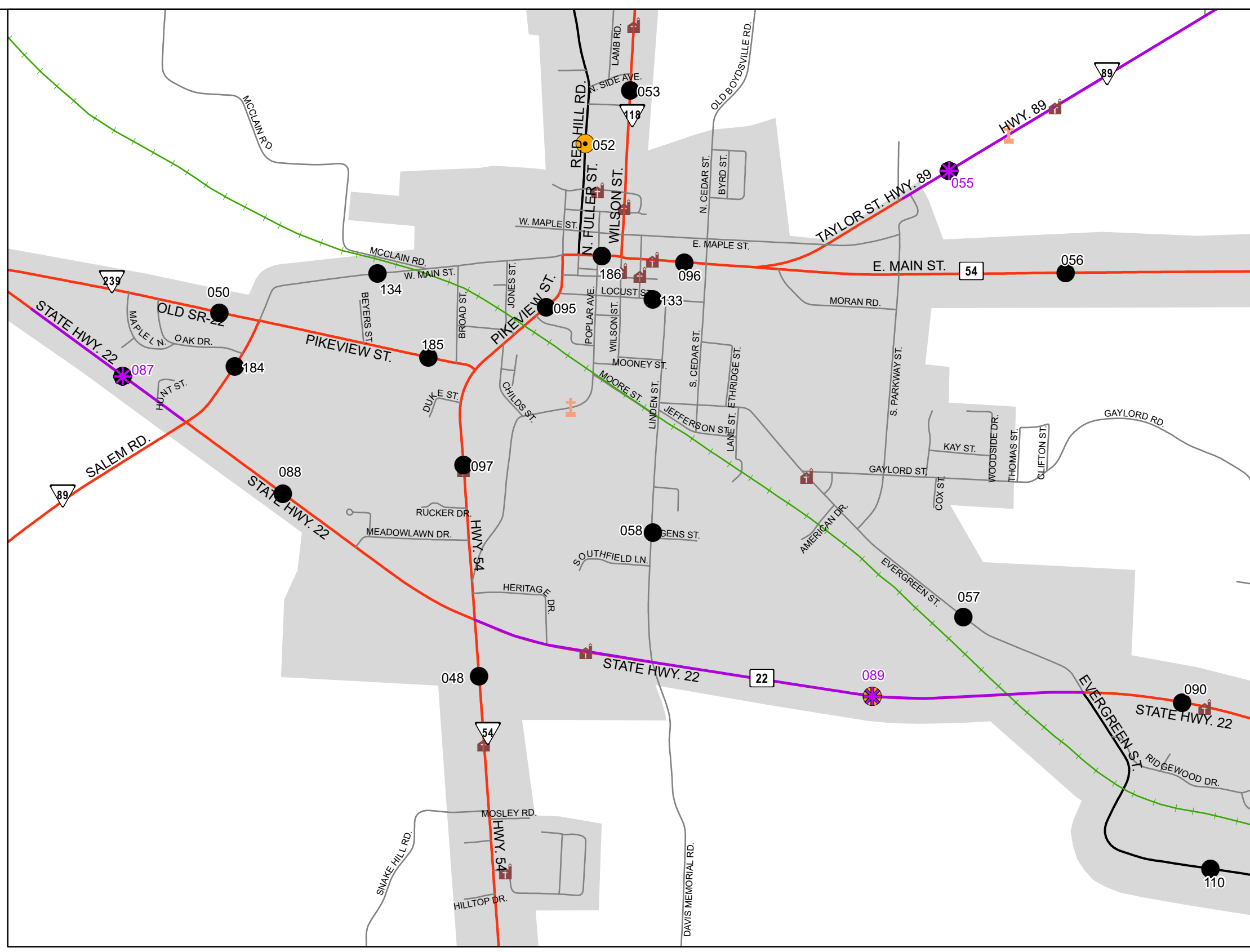
CC Traffic Stations

028	100	137	147	157
029	101	138	148	158
030	102	139	149	159
031	111	140	150	164
032	113	141	151	165
033	114	142	152	177
034	120	143	153	178
036	127	144	154	182
093	130	145	155	183
094	136	146	156	187

2. Dresden

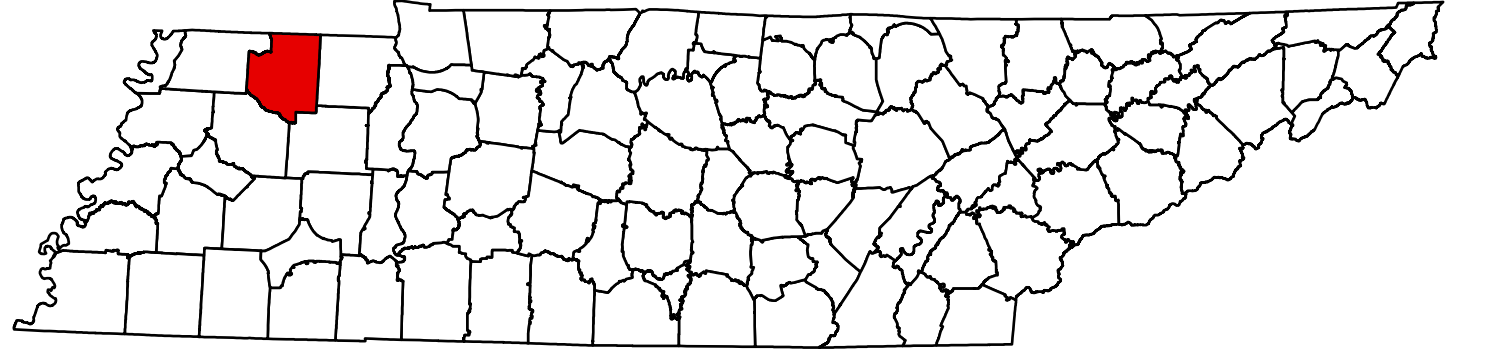
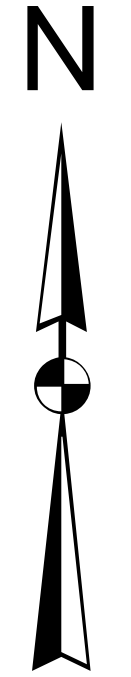
CC Traffic Stations

048	089	186
050	090	
052	095	
053	096	
055	097	
056	110	
057	133	
058	134	
087	184	
088	185	



Legend

- HPMS Traffic Stations
- Class Count Traffic Stations
- CC Traffic Stations
- ATR Traffic Stations
- EDL Traffic Stations
- Churches
- Cemeteries
- HPMS Route
- Interstate
- State Route
- Functional Route
- Local Route
- Railroads
- Major Waterways
- Parks
- Municipal Boundary



2023 Traffic Map Weakley County Tennessee

Prepared by the
Tennessee Department of Transportation
Long Range Planning Division
Office of Data Visualization

