










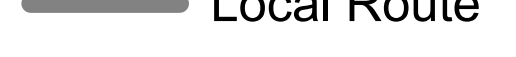




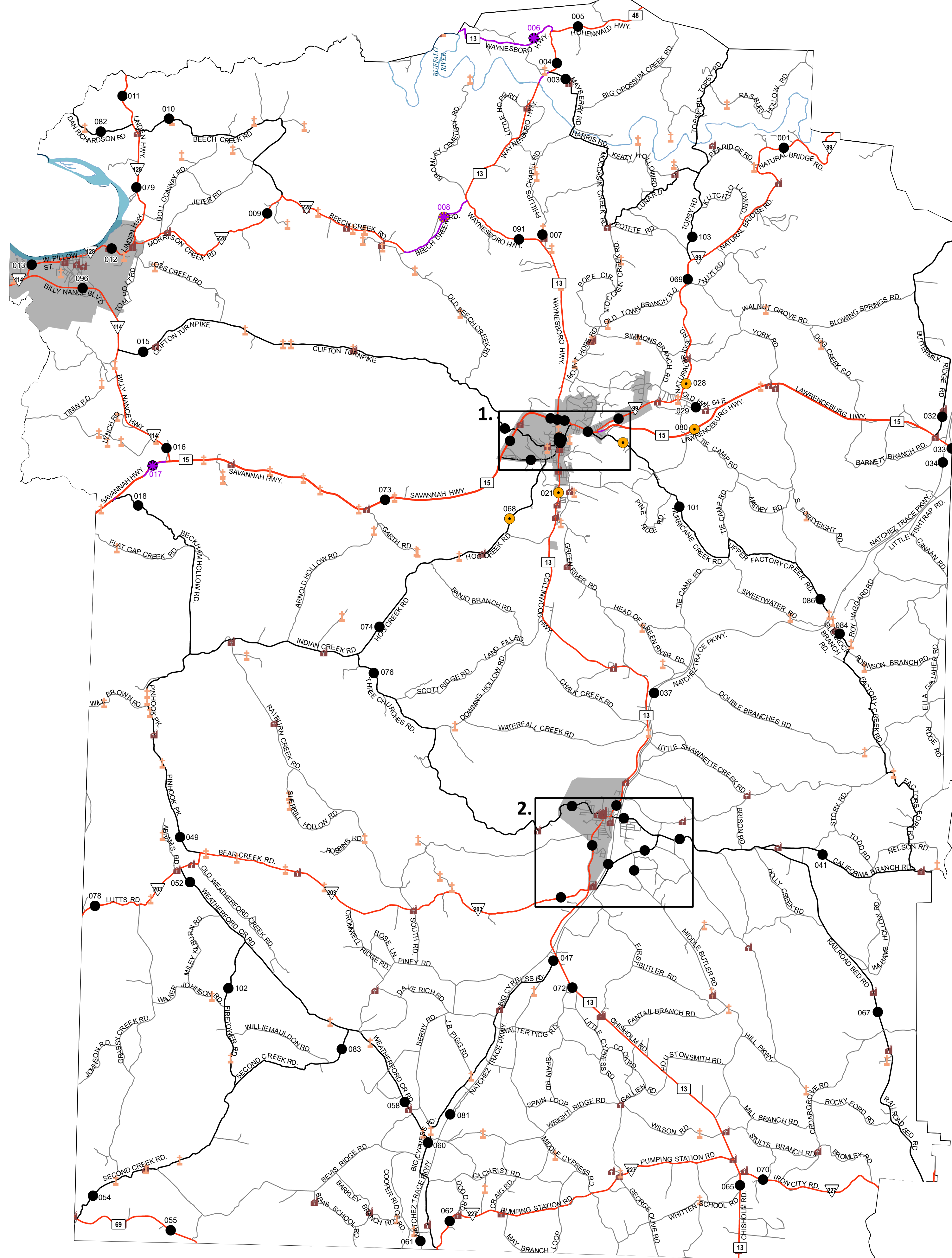




Insets  
 1. Waynesboro  
 2. Collinwood

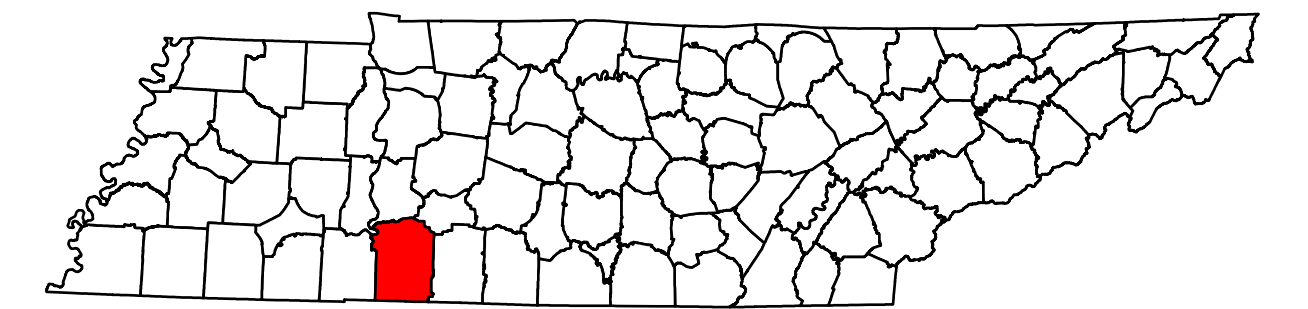
**Legend**

-  HPMS Traffic Stations
-  Class Count Traffic Stations
-  CC Traffic Stations
-  ATR Traffic Stations
-  EDL Traffic Stations
-  Churches
-  Cemeteries
-  HPMS Route
-  Interstate
-  State Route
-  Functional Route
-  Local Route
-  Railroads
-  Major Waterways
-  Parks
-  Municipal Boundary



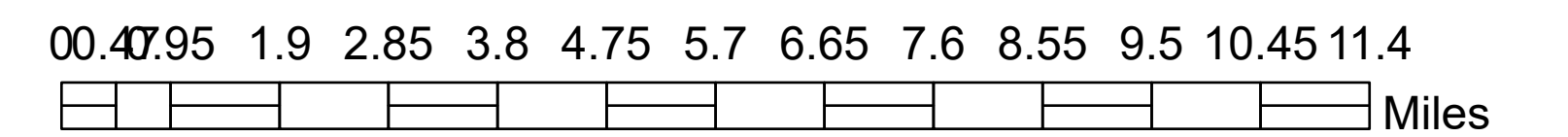
**CC Traffic Stations**

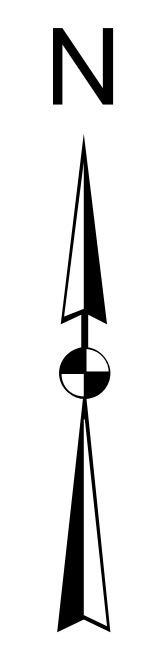
001	010	021	047	062	074	084
003	011	028	049	065	076	086
004	012	029	052	067	078	091
005	013	032	054	068	079	096
006	015	033	055	069	080	101
007	016	034	058	070	081	102
008	017	037	060	072	082	103
009	018	041	061	073	083	



2023 Traffic Map  
**Wayne County**  
 Tennessee

Prepared by the  
 Tennessee Department of Transportation  
 Long Range Planning Division  
 Office of Data Visualization

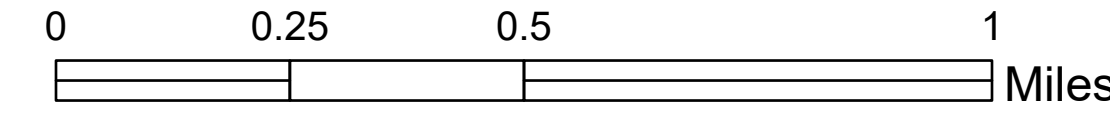




# Waynesboro

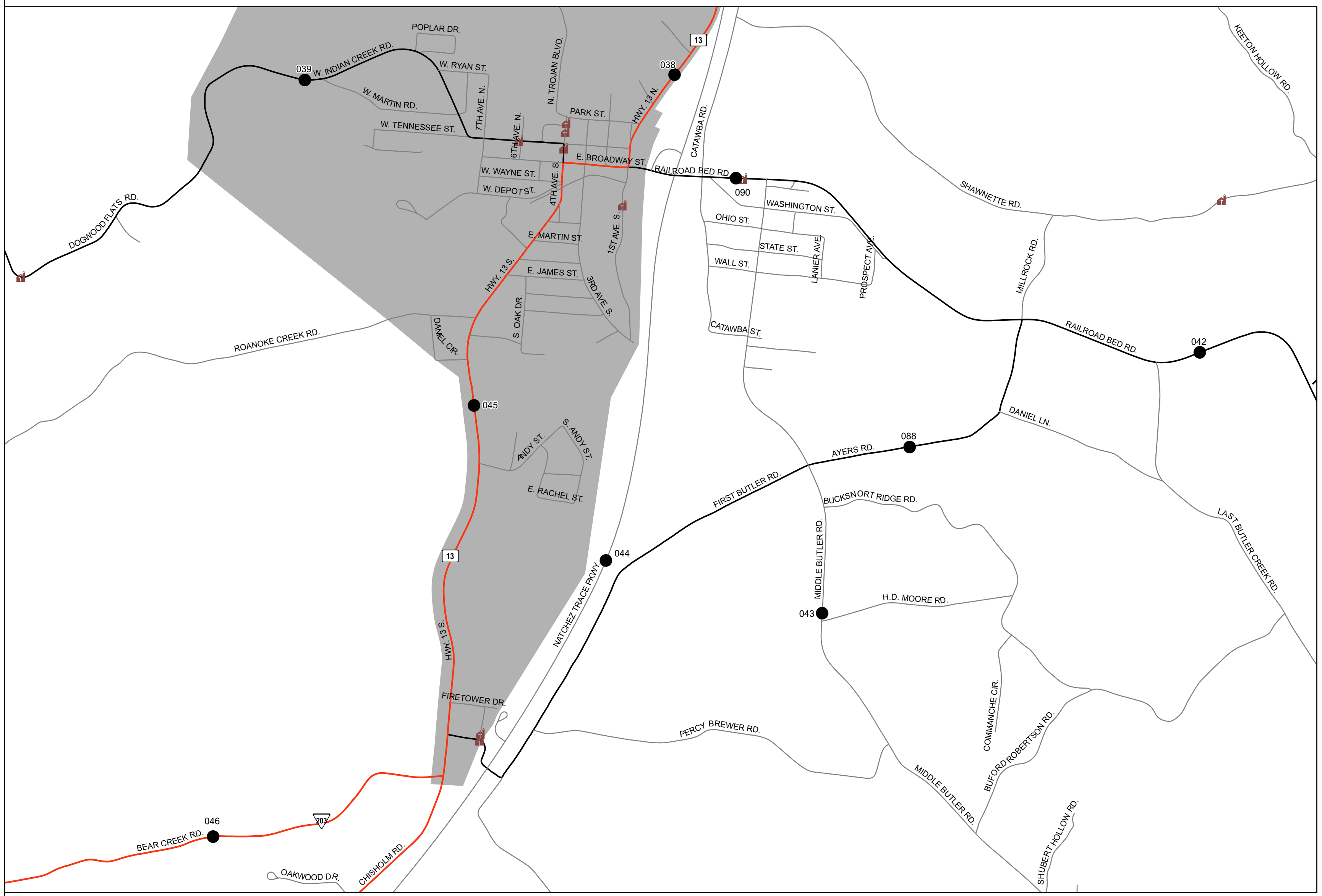
## CC Traffic Stations

- 022 092 099
- 023 093 104
- 024 094 105
- 026 095
- 027 097
- 087 098



## Legend

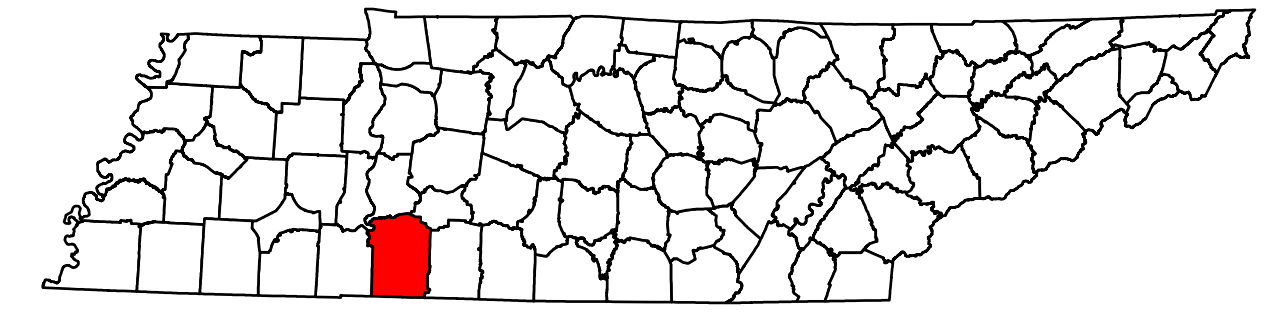
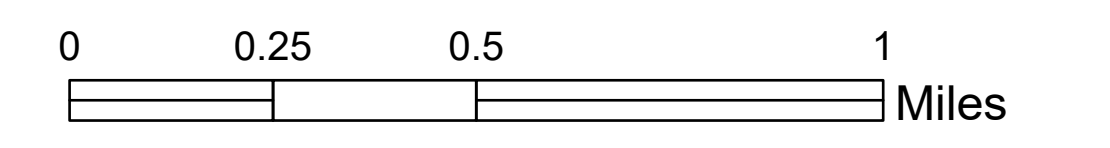
- HPMS Traffic Stations
- Class Count Traffic Stations
- CC Traffic Stations
- ATR Traffic Stations
- EDL Traffic Stations
- Churches
- Cemeteries
- HPMS Route
- Interstate
- State Route
- Functional Route
- Local Route
- Railroads
- Major Waterways
- Parks
- Municipal Boundary



# Collinwood

## CC Traffic Stations

- 038 045
- 039 046
- 042 088
- 043 090
- 044



## 2023 Traffic Map Wayne County Tennessee

Prepared by the  
Tennessee Department of Transportation  
Long Range Planning Division  
Office of Data Visualization

