

**CC Traffic Stations**

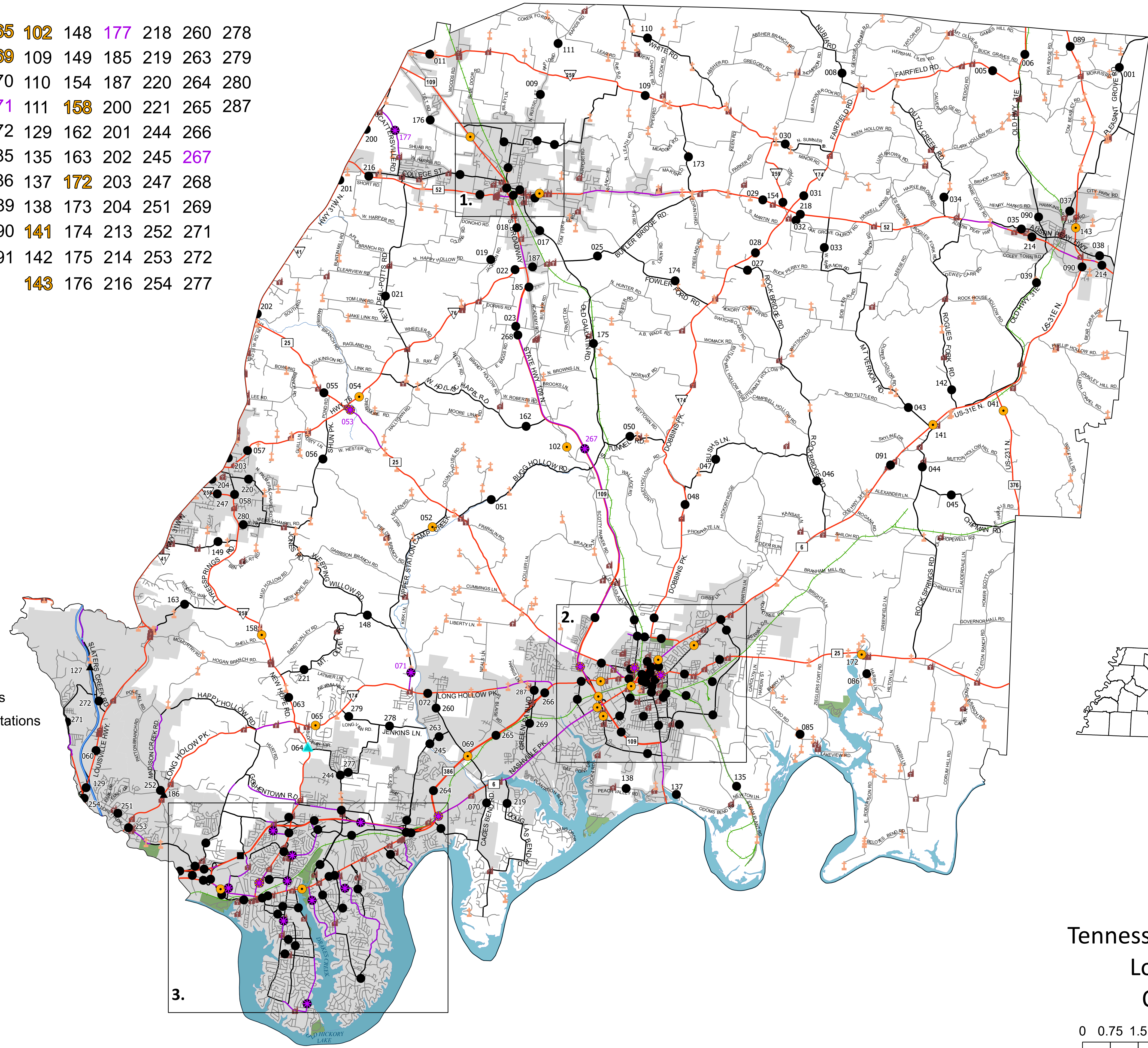
001	023	036	050	065	102	148	177	218	260	278
005	025	037	051	069	109	149	185	219	263	279
006	027	038	052	070	110	154	187	220	264	280
008	028	039	053	071	111	158	200	221	265	287
009	029	041	054	072	129	162	201	244	266	
011	030	043	055	085	135	163	202	245	267	
017	031	044	056	086	137	172	203	247	268	
018	032	045	057	089	138	173	204	251	269	
019	033	046	058	090	141	174	213	252	271	
021	034	047	060	091	142	175	214	253	272	
022	035	048	063		143	176	216	254	277	

**EDL Traffic Stations**

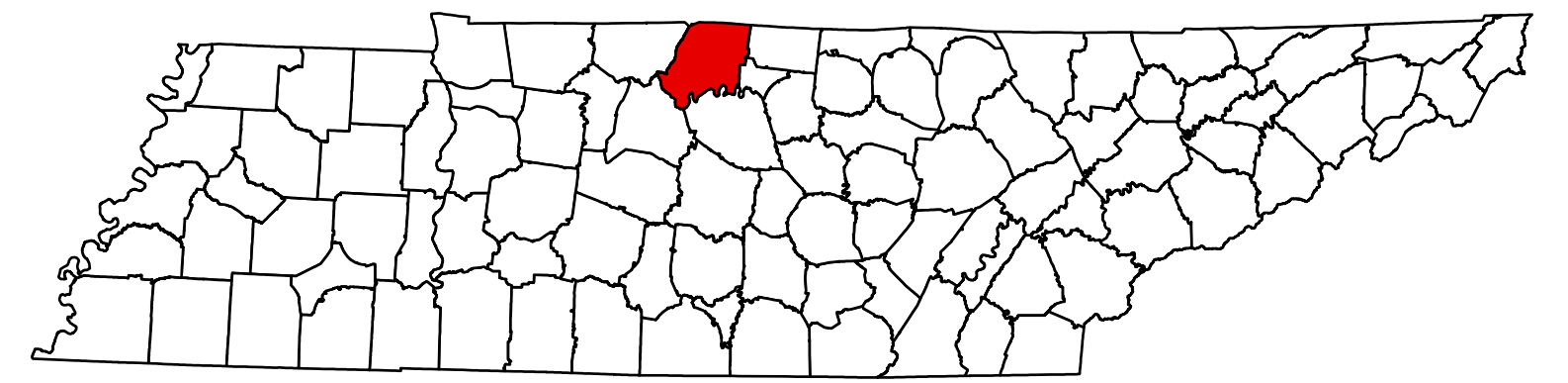
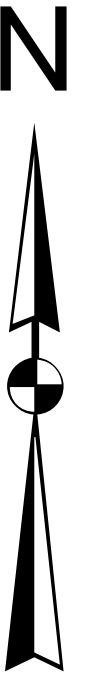
- 127
- 186
- 064

**Legend**

- HPMS Traffic Stations
- Class Count Traffic Stations
- CC Traffic Stations
- ATR Traffic Stations
- EDL Traffic Stations
- Churches
- Cemeteries
- HPMS Route
- Interstate
- State Route
- Functional Route
- Local Route
- Railroads
- Major Waterways
- Parks
- Municipal Boundary

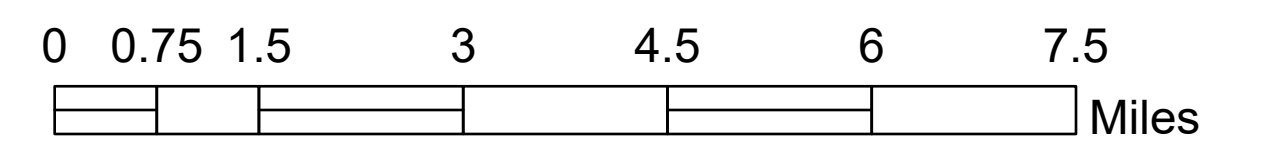


- Insets
1. Portland
  2. Gallatin
  3. Hendersonville



2023 Traffic Map  
**Sumner County**  
 Tennessee

Prepared by the  
 Tennessee Department of Transportation  
 Long Range Planning Division  
 Office of Data Visualization







# 1. Portland 3. Hendersonville

## CC Traffic Stations

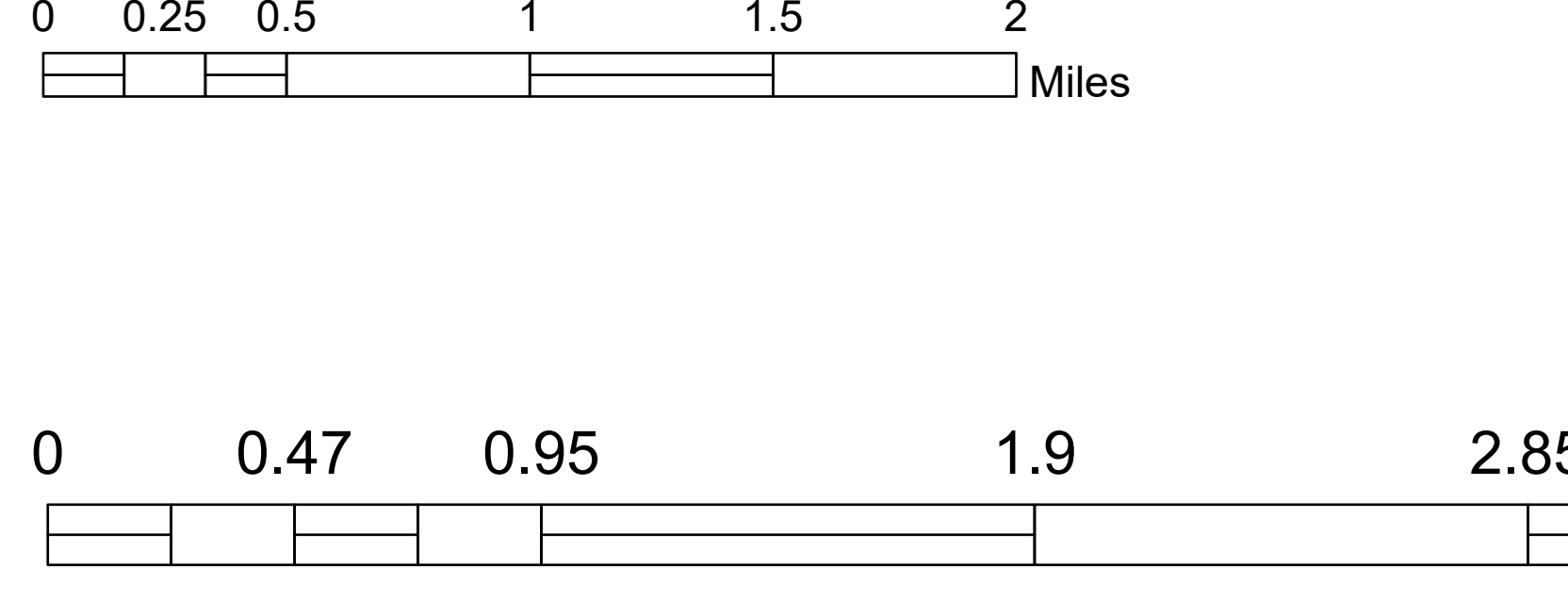
- 012 016 190
- 013 132 217
- 014 **133** 242
- 015** 189 243

## CC Traffic Stations

- 067** 160 226 **240** 284
- 068** 161 **227** 249 285
- 098 167 228 250
- 099** 180 229 256
- 108** 181 230 261
- 117 183 231 262
- 119 184 232 273
- 120** **207** **234** 274
- 123 208 235 275
- 147 223 237 276
- 150** 224 238 282
- 152** 225 239 **283**

## ATR Traffic Stations


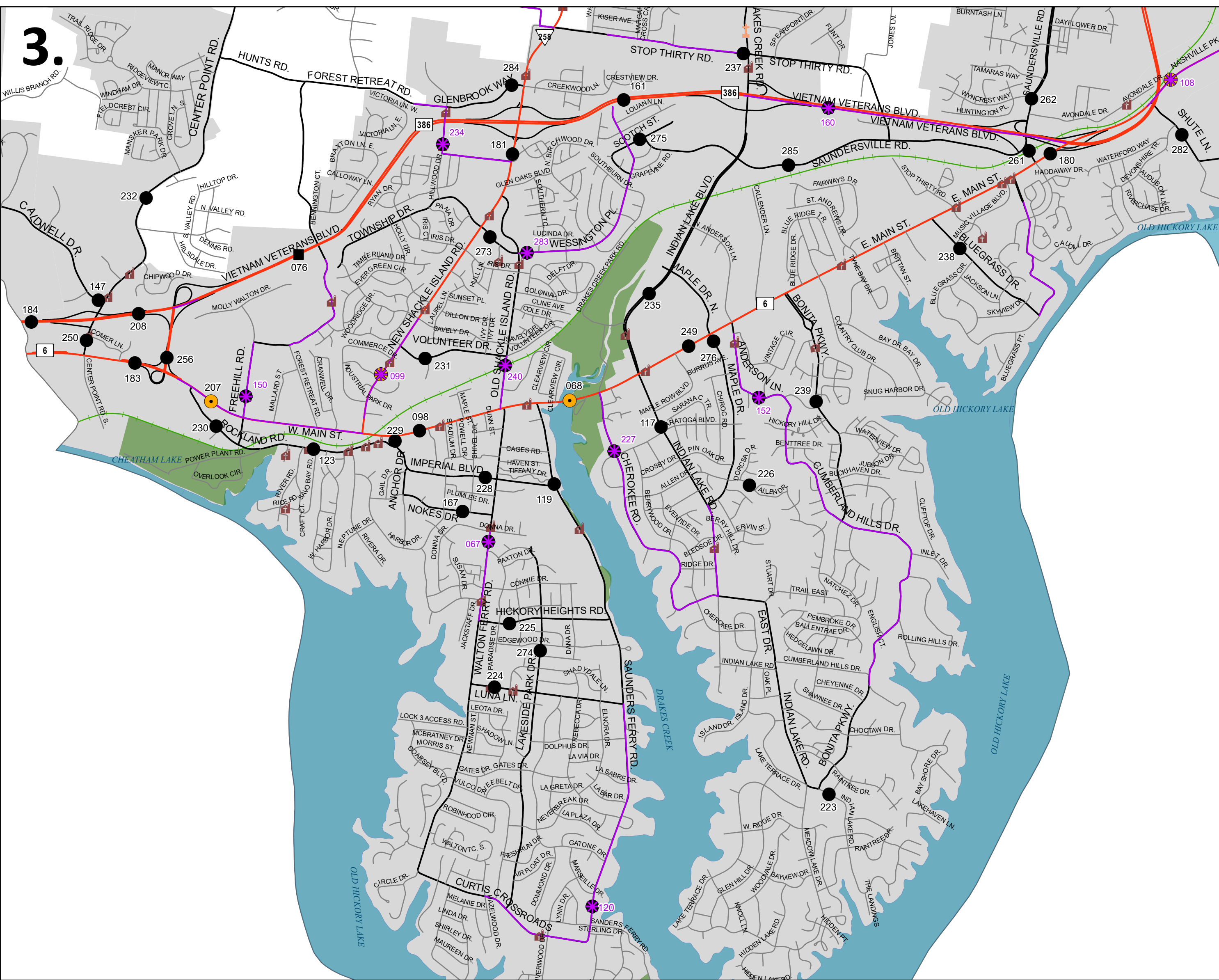
- 076



# 2. Gallatin

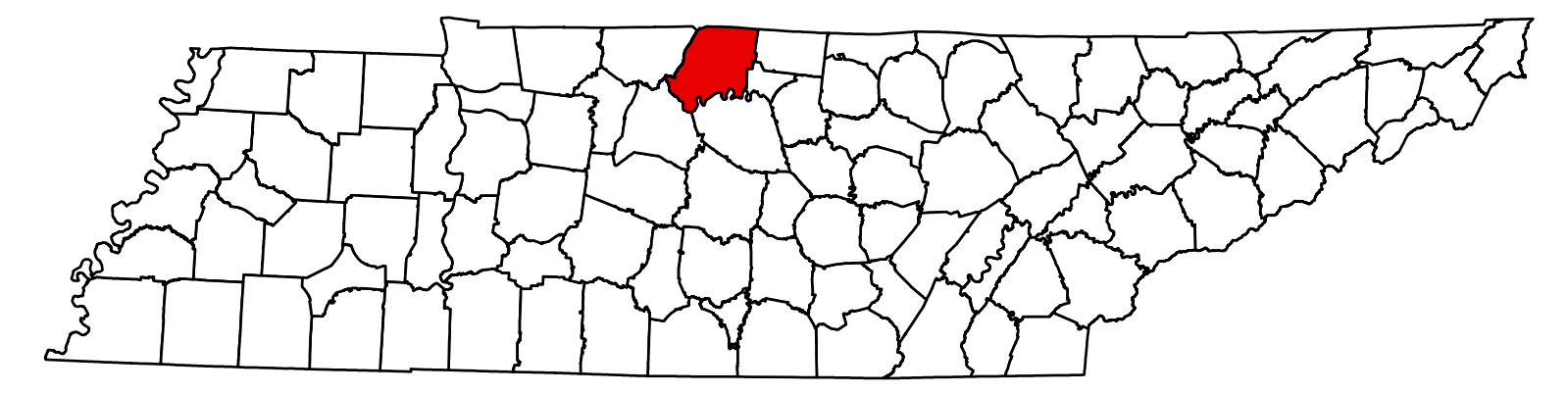
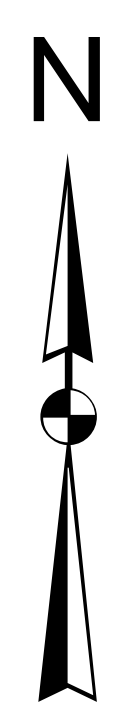
## CC Traffic Stations

- 074** 094 145 194
- 076 095 146 **195**
- 077** 096 159 **196**
- 078 **100** 164 197
- 079 104 165 209
- 081** **105** 166 210
- 082 106 169 211
- 083** 134 170 212
- 084 136 171 215
- 088 139 191 241
- 092 140 192 270
- 093 **144** **193** 281



## Legend

- HPMS Traffic Stations
- Class Count Traffic Stations
- CC Traffic Stations
- ATR Traffic Stations
- EDL Traffic Stations
- Churches
- Cemeteries
- HPMS Route
- Interstate
- State Route
- Functional Route
- Local Route
- Railroads
- Major Waterways
- Parks
- Municipal Boundary



# 2023 Traffic Map Sumner County Tennessee

Prepared by the  
Tennessee Department of Transportation  
Long Range Planning Division  
Office of Data Visualization



## Sumner County

1

Station #	AADT
001	339
005	791
006	775
008	351
009	1,072
011	1,465
012	3,624
013	2,656
014	691
015	11,116
016	1,202
017	1,349
018	18,879
019	1,983
021	910
022	2,349
023	892
025	984
027	568
028	2,020
029	5,517
030	262
031	1,842
032	178
033	329
034	412
035	388
036	1,825
037	1,061
038	1,257
039	705
041	4,385
043	1,329
044	651
045	370
046	946
047	131
048	2,676
050	1,359
051	291
052	1,150
053	4,023
054	3,407
055	3,266
056	893
057	6,141
058	3,839
060	9,891
063	9,984
064	13,874
065	9,681
067	11,901
068	35,829
069	9,277

Station #	AADT
070	3,403
071	2,887
072	8,962
074	29,572
076	65,291
076	1,407
077	18,665
078	3,964
079	3,630
081	2,593
082	9,124
083	15,613
084	1,785
085	357
086	1,814
088	13,975
089	4,581
090	13,322
091	10,593
092	12,875
093	13,339
094	18,327
095	20,377
096	6,760
098	25,350
099	13,099
100	16,999
102	226
104	7,285
105	8,469
106	7,811
108	22,654
109	1,041
110	492
111	703
117	10,214
119	10,366
120	3,272
123	9,260
127	56,822
129	18,337
132	13,397
133	13,240
134	10,216
135	826
136	1,819
137	1,597
138	859
139	3,431
140	5,029
141	10,064
142	928
143	6,994
144	6,902

Station #	AADT
145	5,245
146	11,053
147	9,256
148	354
149	1,692
150	4,641
152	4,339
154	785
158	9,802
159	6,042
160	59,055
161	67,682
162	491
163	771
164	500
165	754
166	263
167	819
169	822
170	10,649
171	11,713
172	10,746
173	1,240
174	576
175	575
176	627
177	642
180	18,820
181	27,723
183	26,361
184	80,775
185	1,789
186	6,190
187	3,141
189	18,956
190	4,314
191	951
192	1,595
193	28,761
194	25,734
195	28,156
196	21,987
197	15,029
200	4,496
201	4,108
202	5,780
203	8,067
204	6,073
207	28,720
208	74,976
209	10,740
210	7,931
211	2,788
212	3,304

