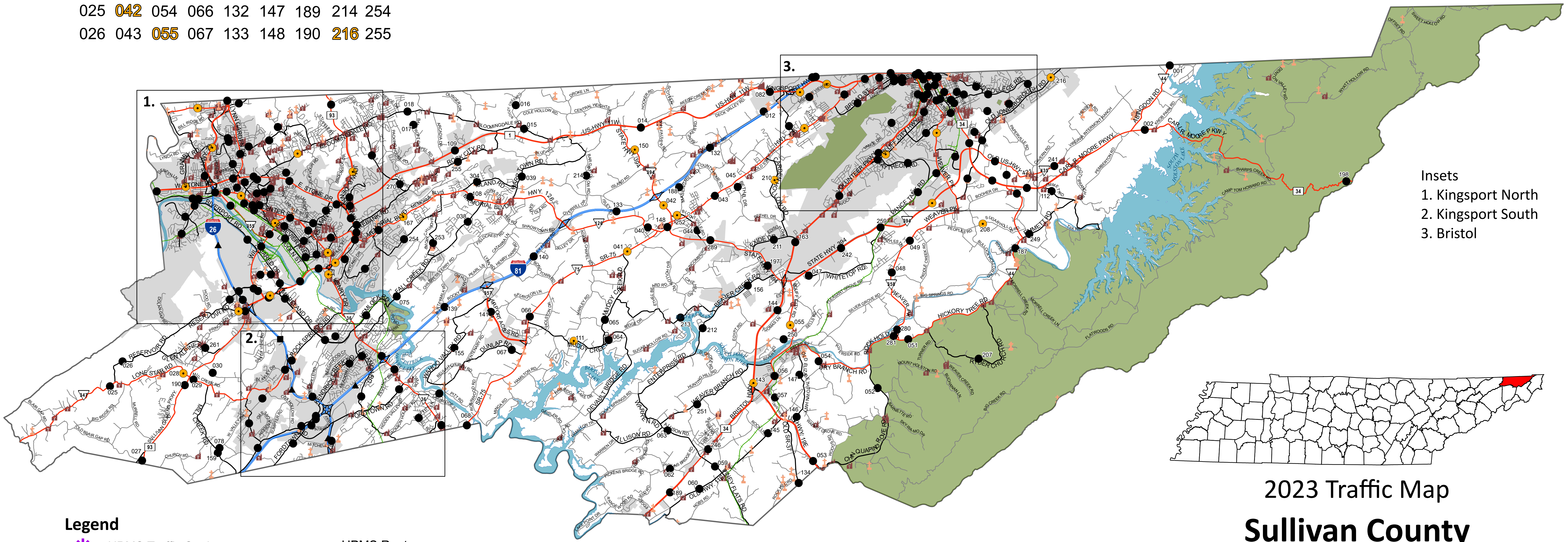


### CC Traffic Stations

001	027	044	056	068	134	150	197	241	259
002	028	045	057	075	139	155	198	242	261
012	029	047	059	078	140	156	207	246	270
014	030	048	060	082	141	159	208	249	280
015	038	049	062	108	143	163	210	250	281
016	039	051	063	109	144	167	211	251	289
017	040	052	064	111	145	187	212	252	304
018	041	053	065	112	146	188	213	253	
025	042	054	066	132	147	189	214	254	
026	043	055	067	133	148	190	216	255	



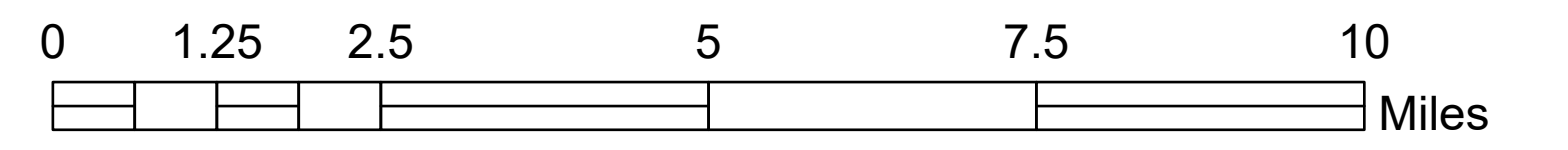
Insets  
 1. Kingsport North  
 2. Kingsport South  
 3. Bristol


**Legend**

- HPMS Traffic Stations
- Class Count Traffic Stations
- CC Traffic Stations
- ATR Traffic Stations
- EDL Traffic Stations
- Churches
- Cemeteries
- Major Waterways
- Parks
- Municipal Boundary
- HPMS Route
- Interstate
- State Route
- Functional Route
- Local Route
- Railroads

**2023 Traffic Map**  
**Sullivan County**  
 Tennessee

















Prepared by the  
 Tennessee Department of Transportation  
 Long Range Planning Division  
 Office of Data Visualization





# 1. Kingsport North

## Legend

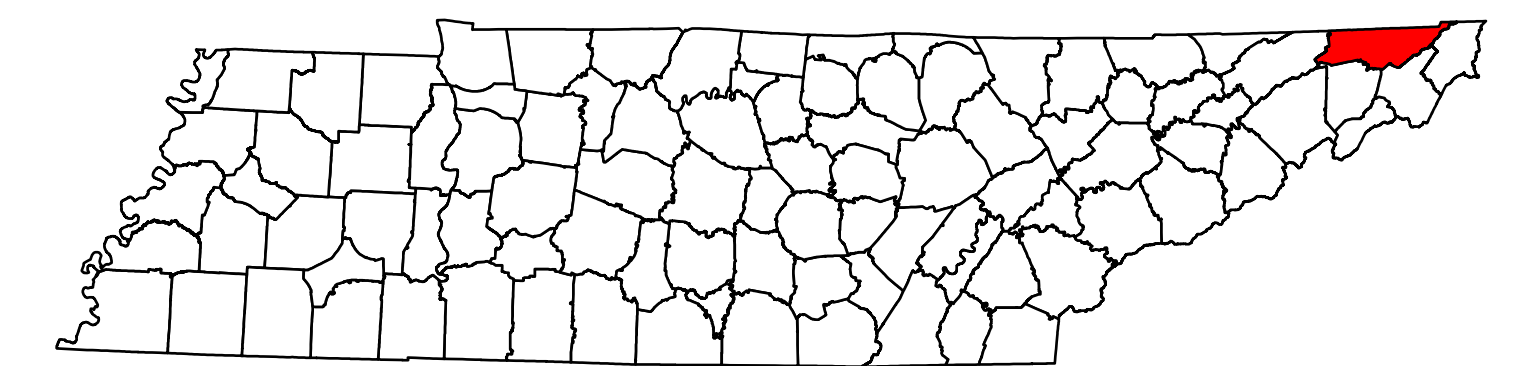
-  HPMS Traffic Stations
-  Class Count Traffic Stations
-  CC Traffic Stations
-  ATR Traffic Stations
-  EDL Traffic Stations
-  Churches
-  Cemeteries
-  HPMS Route
-  Interstate
-  State Route
-  Functional Route
-  Local Route
-  Railroads
-  Major Waterways
-  Parks
-  Municipal Boundary

### CC Traffic Stations

- 019 081 105 **172** 247 277
- 020** 083 106 173 **262** 278
- 021 087 107 174 263 279
- 022 088 113 175 264 286
- 023** **093** 114 176 265 287
- 024 094 115 177 266 288
- 031 **096** 116 180 267 292
- 032 097 136 181 268 294
- 034 098 **149** 183 269 295
- 035 099 151 **184** 271
- 036** **100** 153 185 272
- 037 101 157 194 273
- 074** 102 **165** 202 274
- 079 103 170 203 275
- 080 104 171 206 276

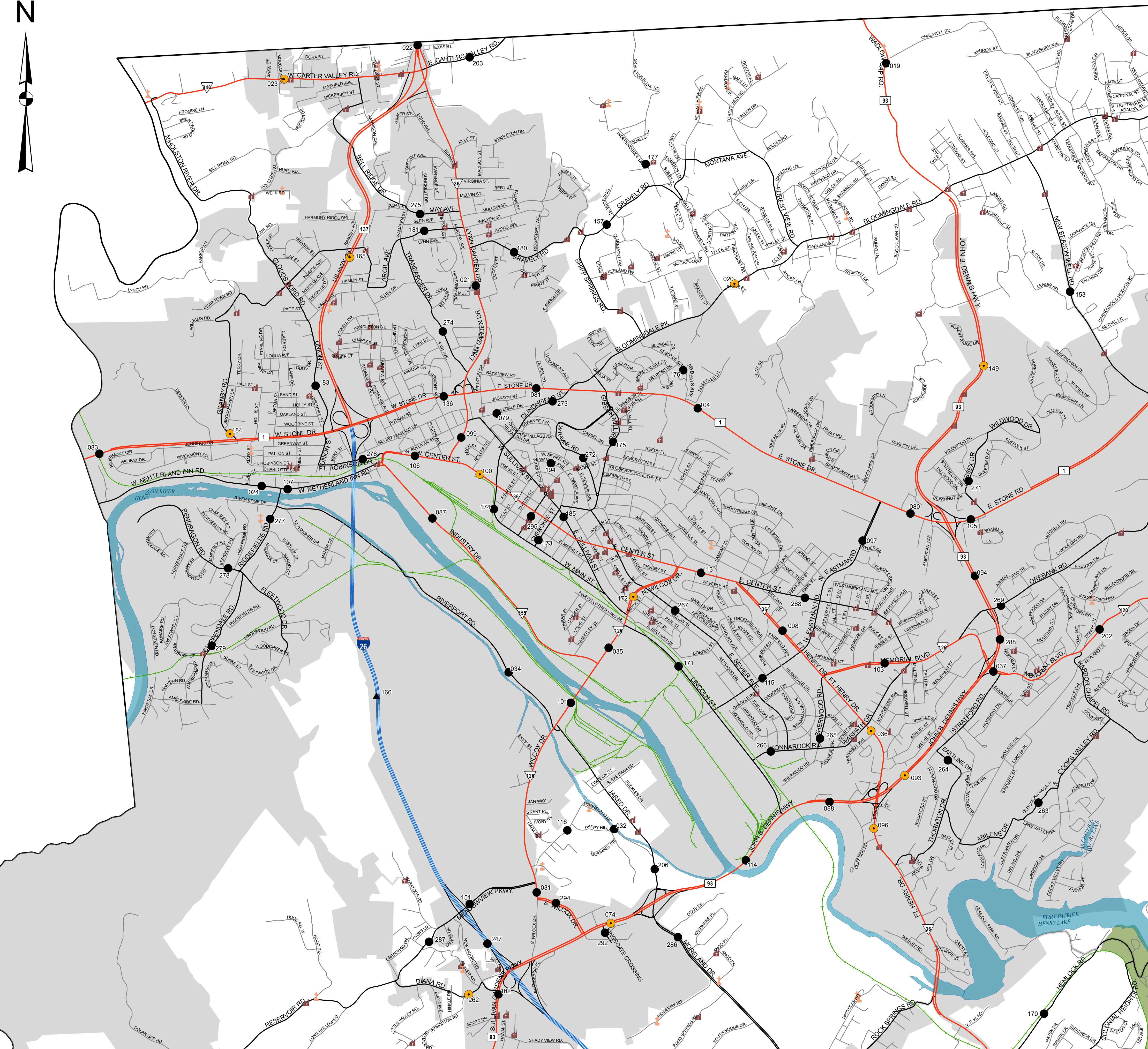
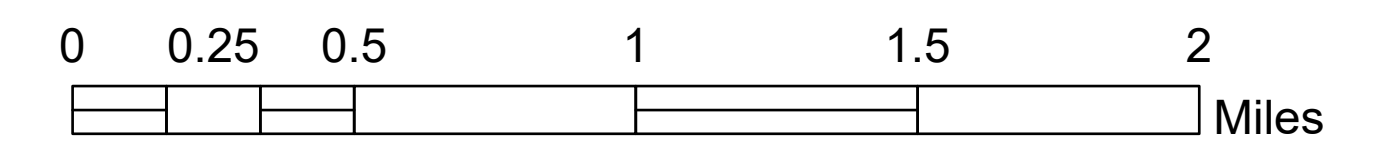
### EDL Traffic Stations

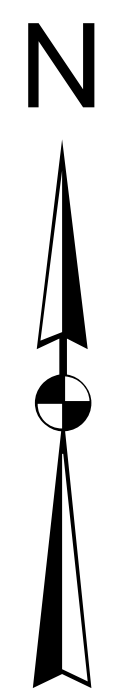
- 166



















## 2023 Traffic Map Sullivan County Tennessee

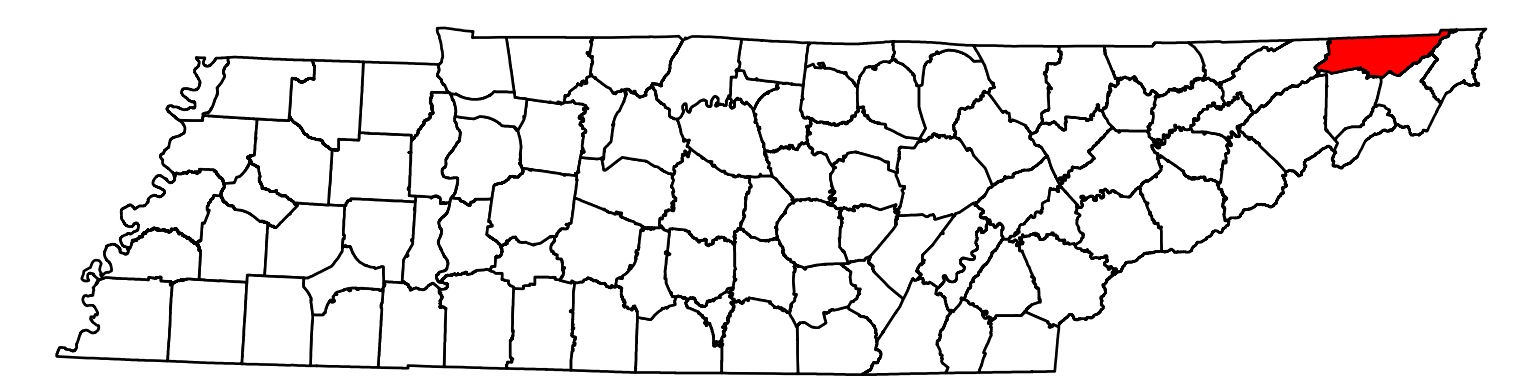
Prepared by the  
Tennessee Department of Transportation  
Long Range Planning Division  
Office of Data Visualization





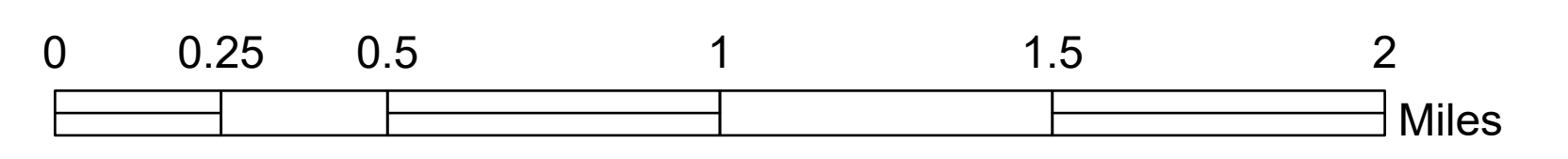
### Legend

-  HPMS Traffic Stations
-  Class Count Traffic Stations
-  CC Traffic Stations
-  ATR Traffic Stations
-  EDL Traffic Stations
-  Churches
-  Cemeteries
-  HPMS Route
-  Interstate
-  State Route
-  Functional Route
-  Local Route
-  Railroads
-  Major Waterways
-  Parks
-  Municipal Boundary



## 2023 Traffic Map Sullivan County Tennessee

Prepared by the  
Tennessee Department of Transportation  
Long Range Planning Division  
Office of Data Visualization



### 2. Kingsport South CC Traffic Stations

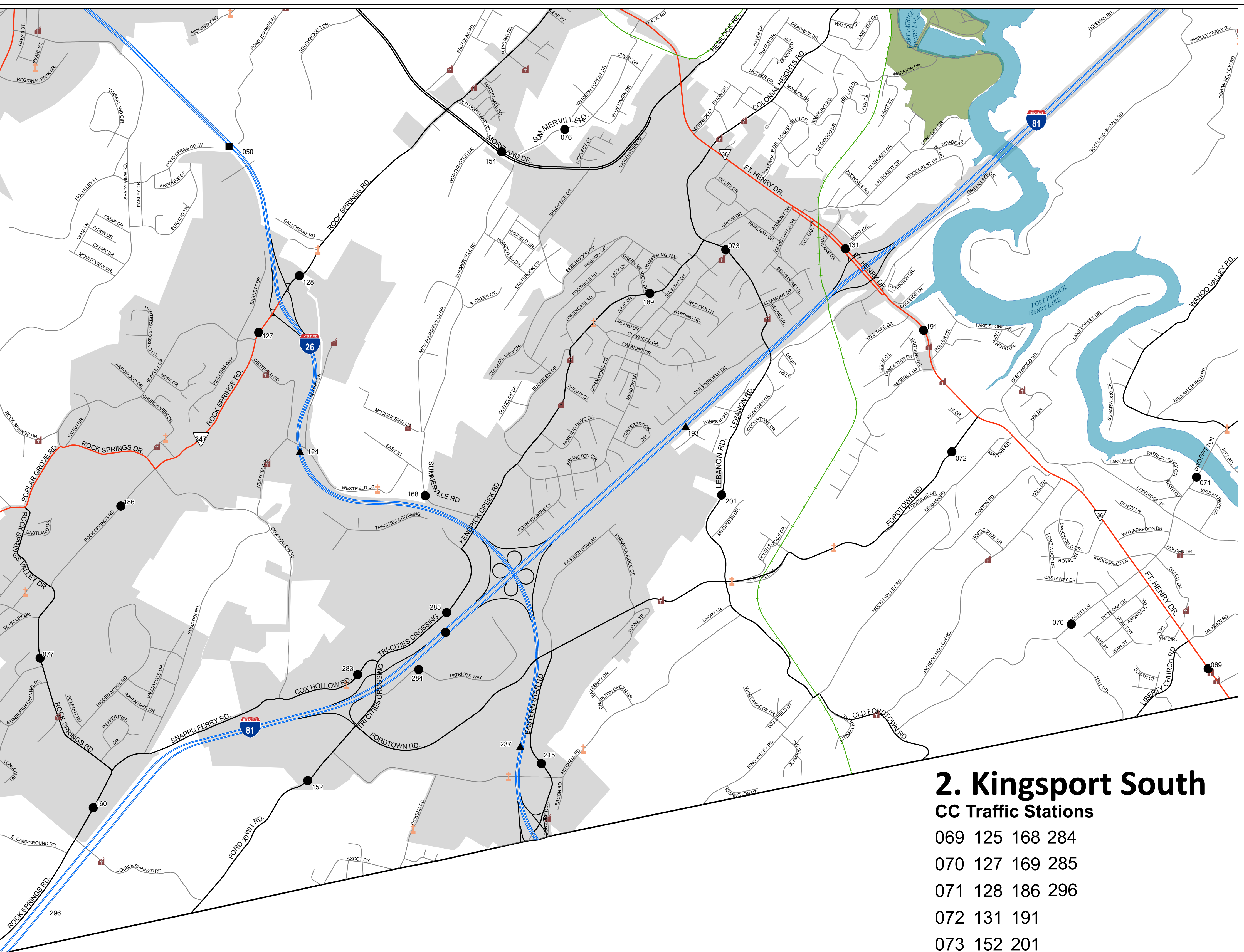
- 069 125 168 284
- 070 127 169 285
- 071 128 186 296
- 072 131 191
- 073 152 201
- 076 154 215
- 077 160 283

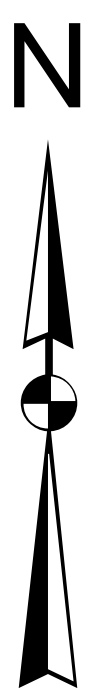
### ATR Traffic Stations

- 050

















### EDL Traffic Stations

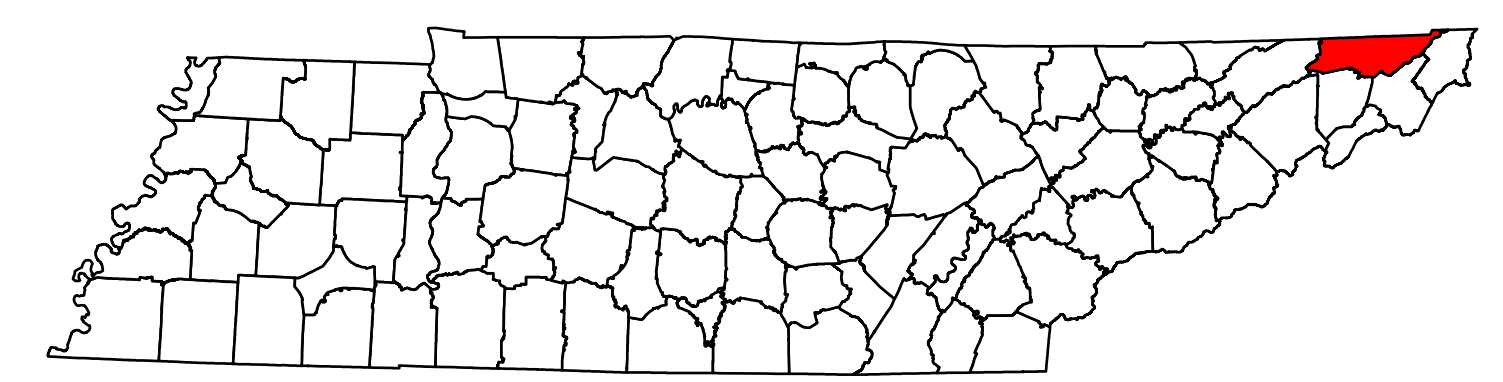
- 124 193 237





### Legend

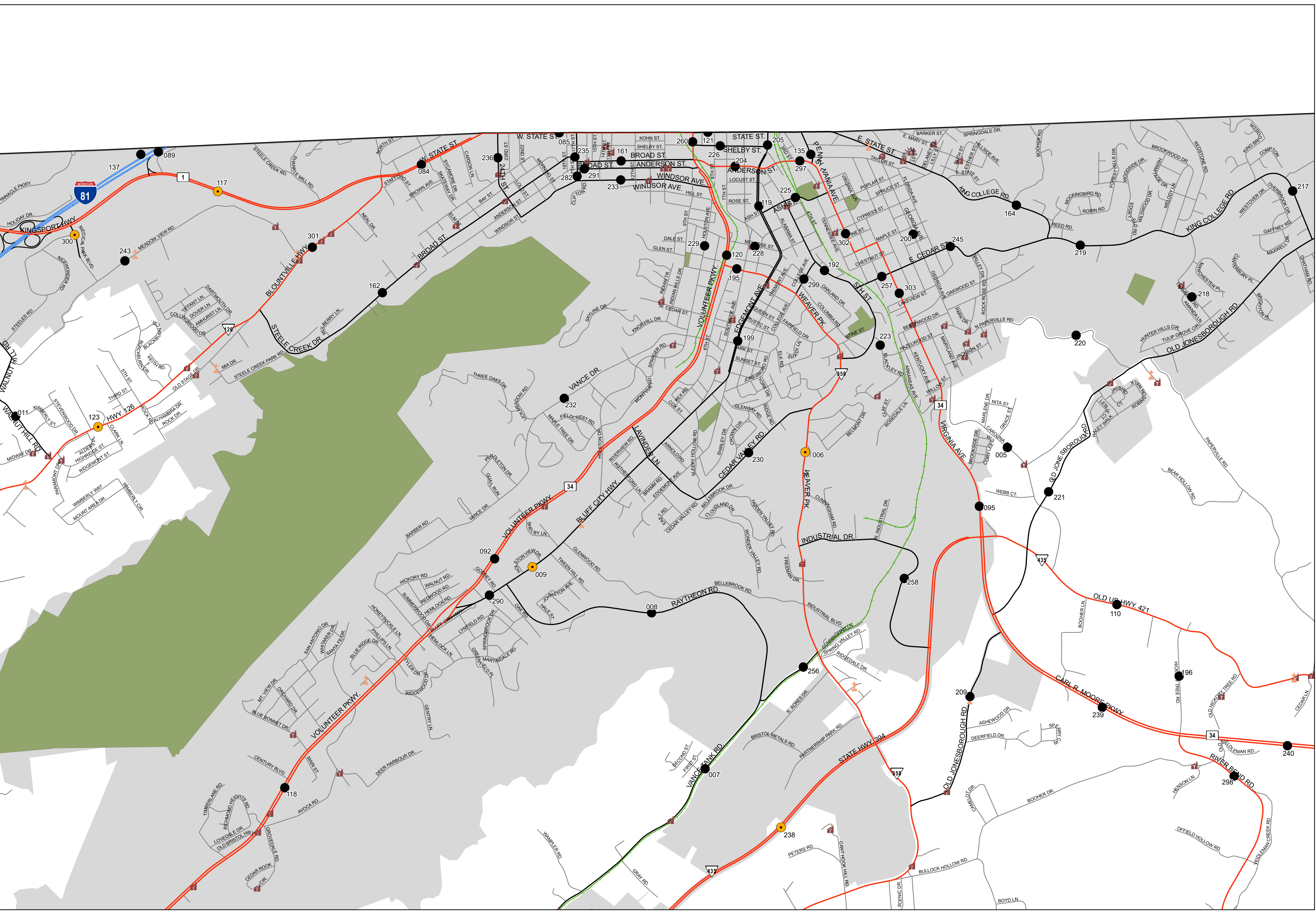
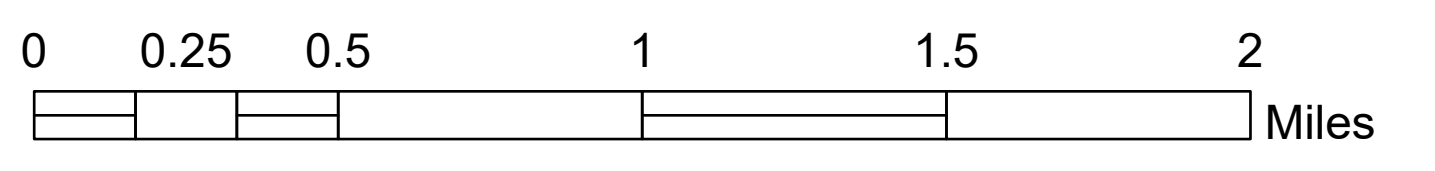
-  HPMS Traffic Stations
-  Class Count Traffic Stations
-  CC Traffic Stations
-  ATR Traffic Stations
-  EDL Traffic Stations
-  Churches
-  Cemeteries
-  HPMS Route
-  Interstate
-  State Route
-  Functional Route
-  Local Route
-  Railroads
-  Major Waterways
-  Parks
-  Municipal Boundary



## 2023 Traffic Map Sullivan County

Tennessee

Prepared by the  
Tennessee Department of Transportation  
Long Range Planning Division  
Office of Data Visualization



### 3. Bristol

#### CC Traffic Stations

005 **006** 007 008 **009** 011 084 085 089 092 095 110 **117** 118 119 120 121 **123**  
 135 137 161 162 164 192 195 196 199 200 204 205 209 217 218 219 220 221  
 223 225 226 228 229 230 232 233 235 236 **238** 239 240 243 245 256 257 258  
 260 282 290 291 297 298 299 **300** 301 302 303

## Sullivan County

1

Station #	AADT
001	2,142
002	1,904
005	1,679
006	7,062
007	2,236
008	3,648
009	7,270
011	2,277
012	995
014	14,636
015	344
016	174
017	332
018	2,332
019	10,399
020	6,877
021	15,398
022	22,407
023	7,976
024	10,970
025	1,029
026	235
027	3,065
028	2,243
029	1,602
030	525
031	7,910
032	463
034	4,946
035	14,534
036	17,682
037	14,653
038	2,307
039	806
040	3,332
041	5,993
042	15,375
043	4,359
044	4,595
045	335
047	1,841
048	3,980
049	3,471
050	41,117
051	1,469
052	1,425
053	10,140
054	1,302
055	4,361
056	4,010
057	1,036
059	4,181
060	1,084
062	1,238

Station #	AADT
063	5,421
064	1,927
065	965
066	4,635
067	204
068	9,369
069	9,621
070	540
071	1,270
072	1,026
073	2,726
074	21,712
075	3,881
076	461
077	1,518
078	366
079	1,458
080	31,476
081	27,545
082	12,944
083	27,414
084	18,138
085	13,996
087	6,249
088	23,944
089	35,151
092	16,362
093	21,772
094	25,538
095	6,363
096	17,625
097	21,573
098	14,019
099	6,696
100	13,839
101	15,051
102	13,034
103	6,975
104	29,540
105	32,451
106	11,098
107	11,366
108	6,700
109	13,801
110	2,104
111	1,810
112	1,810
113	17,590
114	20,098
115	7,621
116	453
117	14,401
118	20,245
119	6,471

Station #	AADT
120	21,475
121	8,273
123	6,205
124	41,007
127	8,035
128	4,724
131	33,740
132	27,225
133	29,247
134	800
135	4,920
136	28,837
137	1,490
139	32,258
140	28,158
141	8,416
143	22,326
144	20,363
145	3,785
146	1,453
147	498
148	9,325
149	15,837
150	7,870
151	6,334
152	1,547
153	4,673
154	9,471
155	667
156	2,934
157	1,951
159	531
160	930
161	1,569
162	2,463
163	15,948
164	5,142
165	12,904
166	25,622
167	6,992
168	877
169	2,759
170	4,185
171	8,233
172	7,298
173	391
174	3,004
175	5,861
176	1,060
177	484
180	2,206
181	1,264
183	2,889
184	1,130

