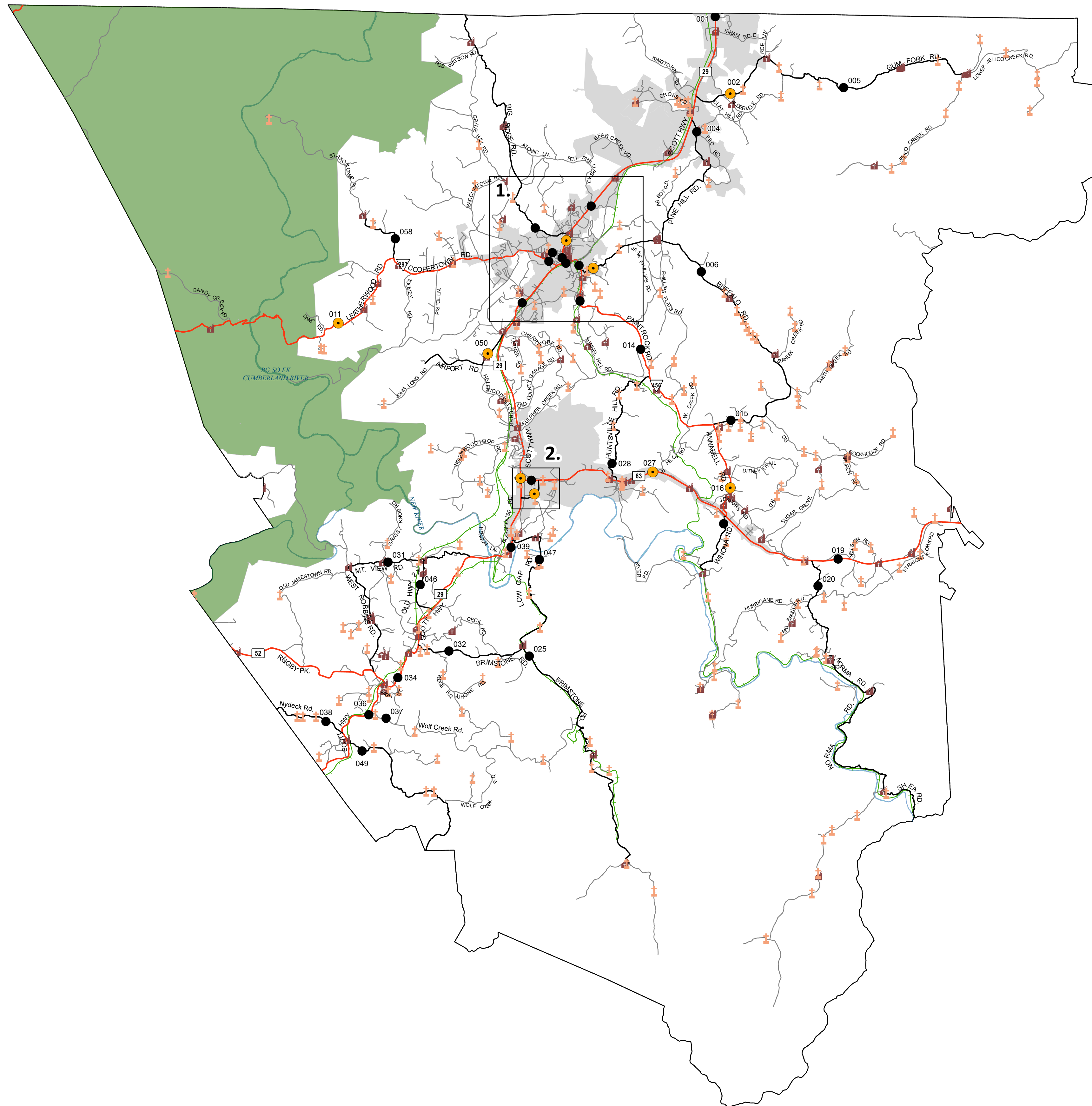


















N



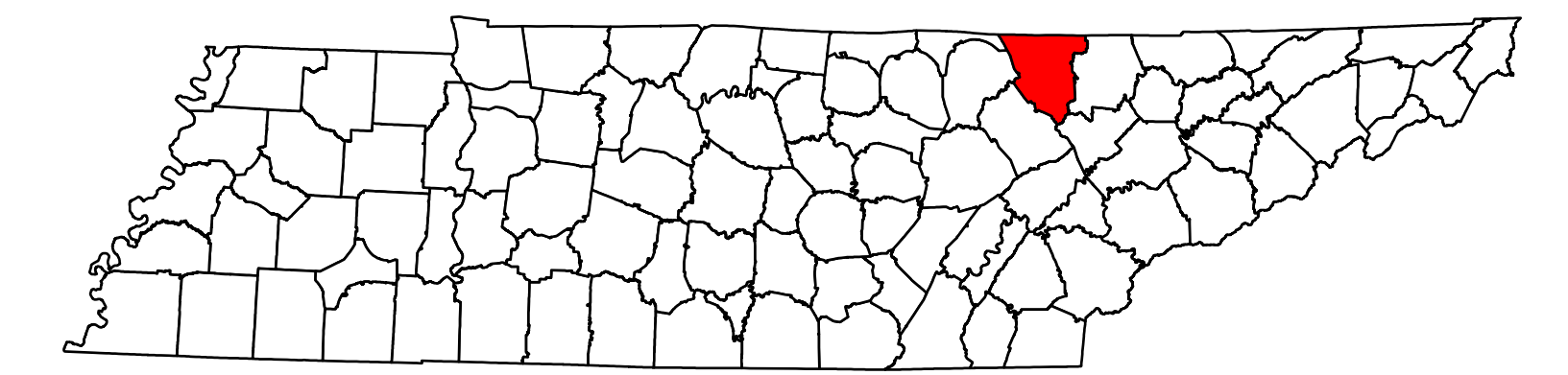
Insets
1. Oneida
2. Huntsville

Legend

-  HPMS Traffic Stations
-  Class Count Traffic Stations
-  CC Traffic Stations
-  ATR Traffic Stations
-  EDL Traffic Stations
-  Churches
-  Cemeteries
-  HPMS Route
-  Interstate
-  State Route
-  Functional Route
-  Local Route
-  Railroads
-  Major Waterways
-  Parks
-  Municipal Boundary

CC Traffic Stations

| | | | | |
|------------|------------|------------|-----|------------|
| 001 | 014 | 022 | 032 | 046 |
| 002 | 015 | 024 | 034 | 047 |
| 004 | 016 | 025 | 036 | 049 |
| 005 | 017 | 027 | 037 | 050 |
| 006 | 019 | 028 | 038 | 058 |
| 011 | 020 | 031 | 039 | |

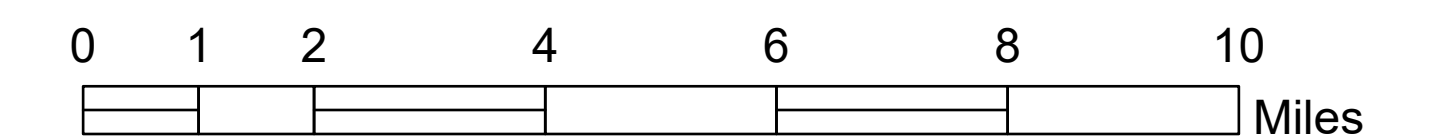


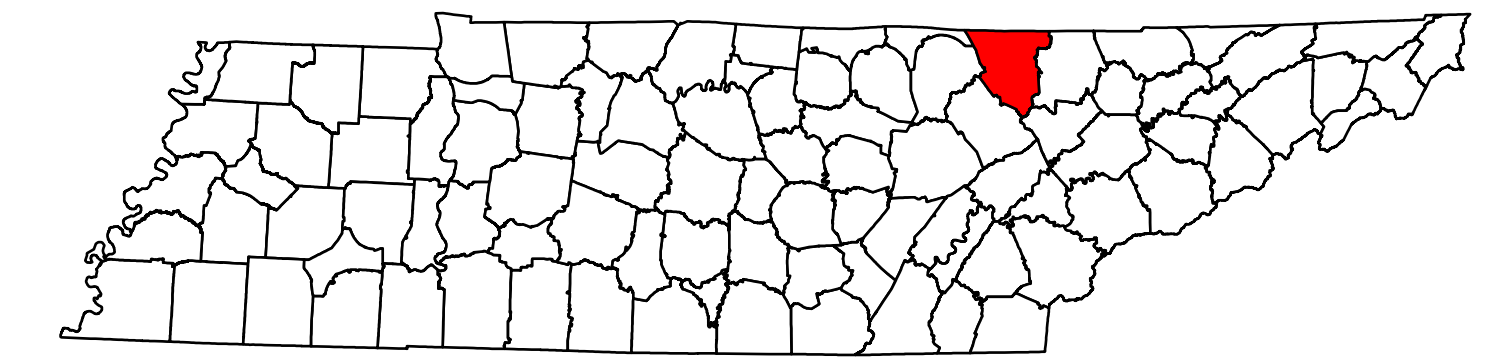
2023 Traffic Map

Scott County

Tennessee

Prepared by the
Tennessee Department of Transportation
Long Range Planning Division
Office of Data Visualization





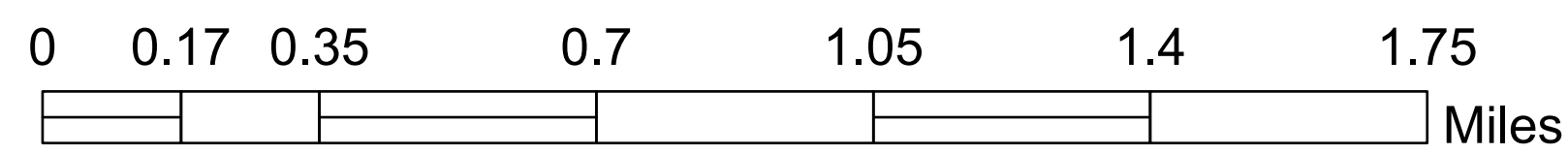
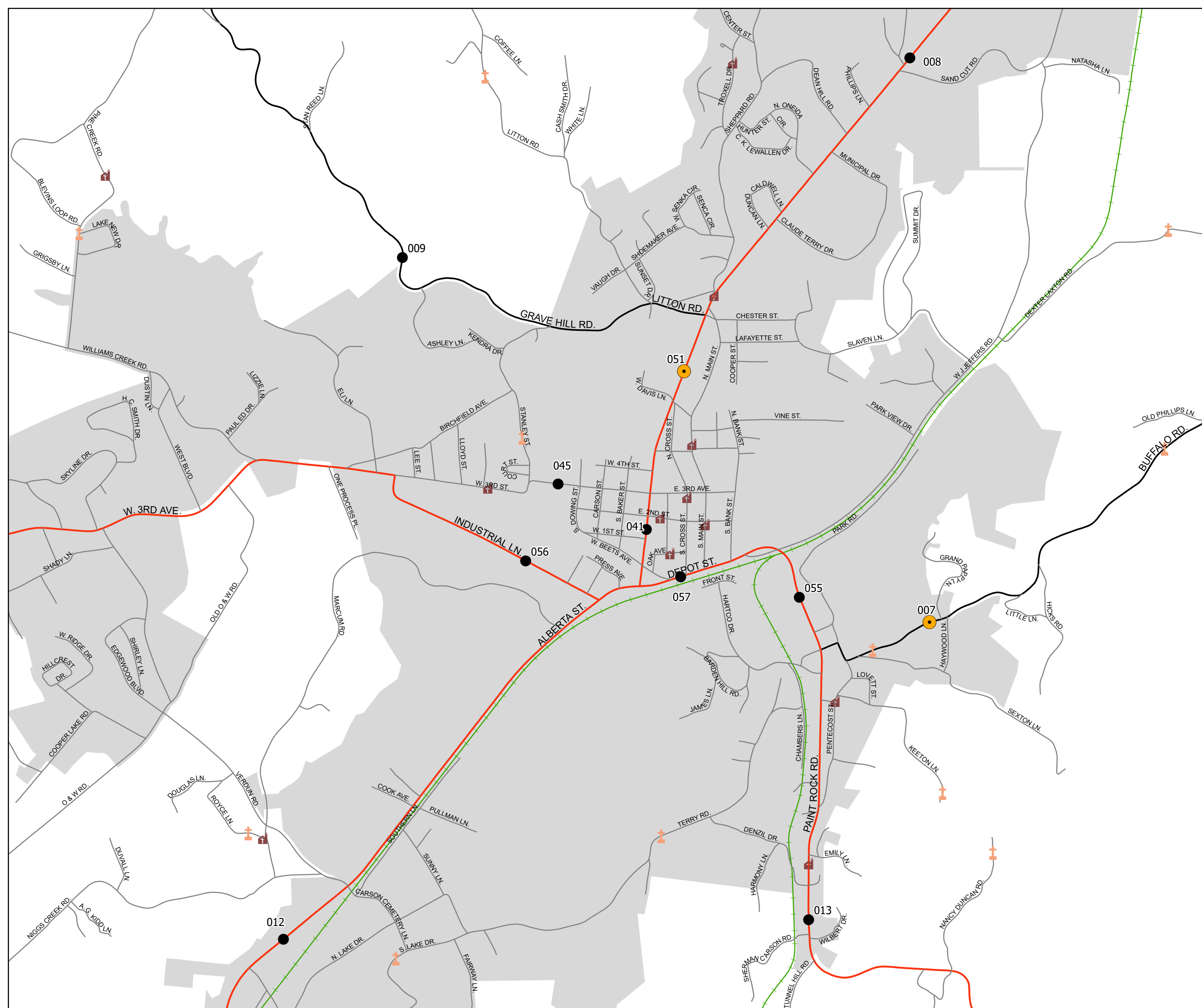
2023 Traffic Map Scott County Tennessee

Prepared by the
Tennessee Department of Transportation
Long Range Planning Division
Office of Data Visualization

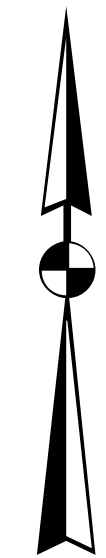
1. Oneida

CC Traffic Stations

- 007 041 057
- 008 045
- 009 **051**
- 012 055
- 013 056



N



Legend

- HPMS Traffic Stations
- Class Count Traffic Stations
- CC Traffic Stations
- ATR Traffic Stations
- EDL Traffic Stations
- Churches
- Cemeteries
- HPMS Route
- Interstate
- State Route
- Functional Route
- Local Route
- Railroads
- Major Waterways
- Parks
- Municipal Boundary

2. Huntsville

CC Traffic Stations

- 029
- 030**
- 052**

