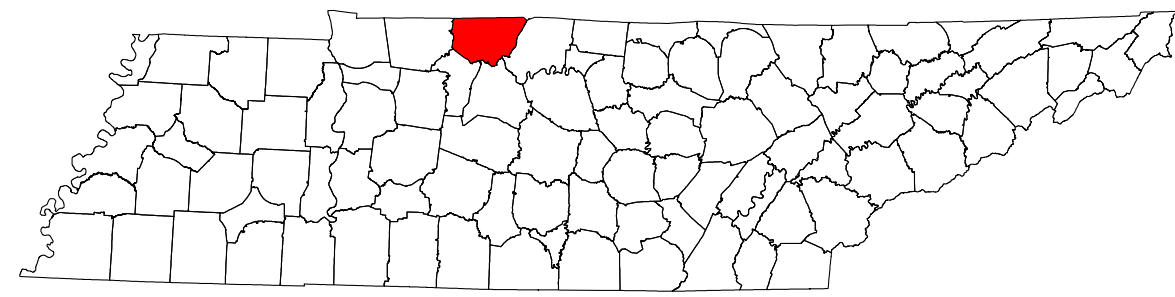


- Legend**
- HPMS Traffic Stations
 - Class Count Traffic Stations
 - CC Traffic Stations
 - ATR Traffic Stations
 - EDL Traffic Stations
 - Churches
 - Cemeteries
 - HPMS Route
 - Interstate
 - State Route
 - Functional Route
 - Local Route
 - Railroads
 - Major Waterways
 - Parks
 - Municipal Boundary



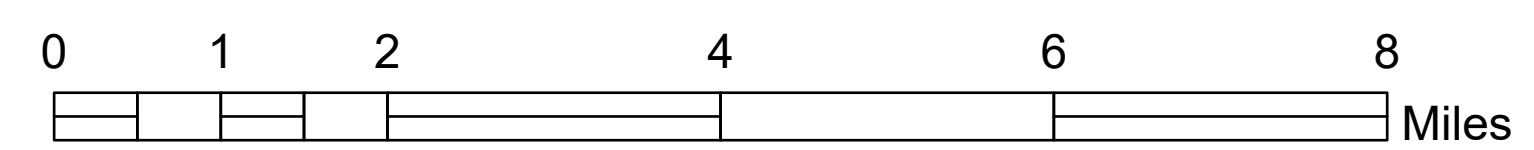
2023 Traffic Map Robertson County Tennessee

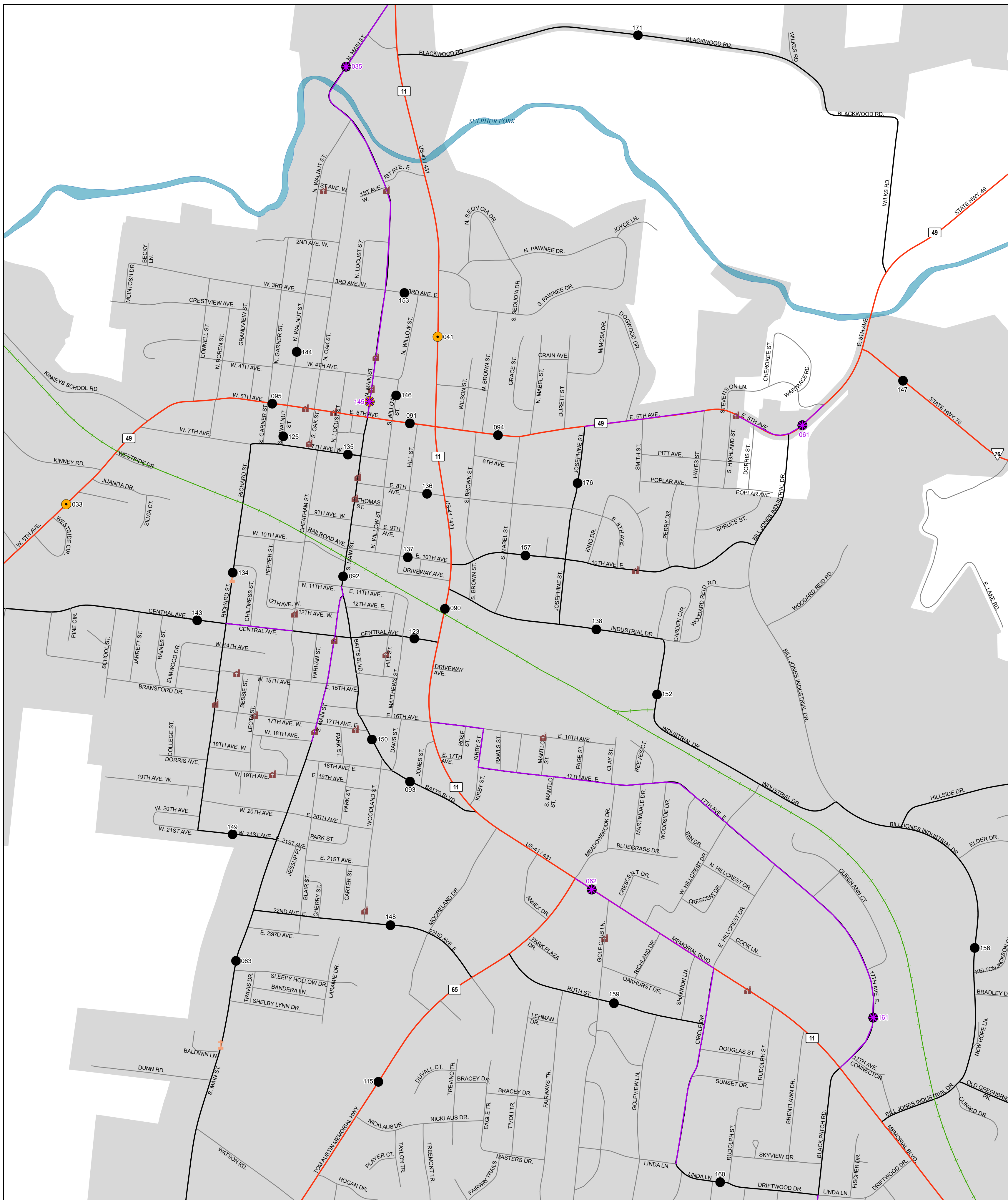
Prepared by the
Tennessee Department of Transportation
Long Range Planning Division
Office of Data Visualization

ATR Traffic Stations
062 069

CC Traffic Stations
004 011 019 024 028 032 040 045 051 058 069 075 080 085 098 106 110 116 120 128 133 142 162 166 170 175
007 012 020 025 029 034 042 046 054 059 070 076 081 087 099 107 111 117 121 130 139 154 163 167 172
008 013 022 026 030 036 043 048 055 064 073 077 082 088 101 108 113 118 122 131 140 155 164 168 173
009 016 023 027 031 037 044 049 057 065 074 079 083 089 103 109 114 119 124 132 141 158 165 169 174

Insets
1. Springfield



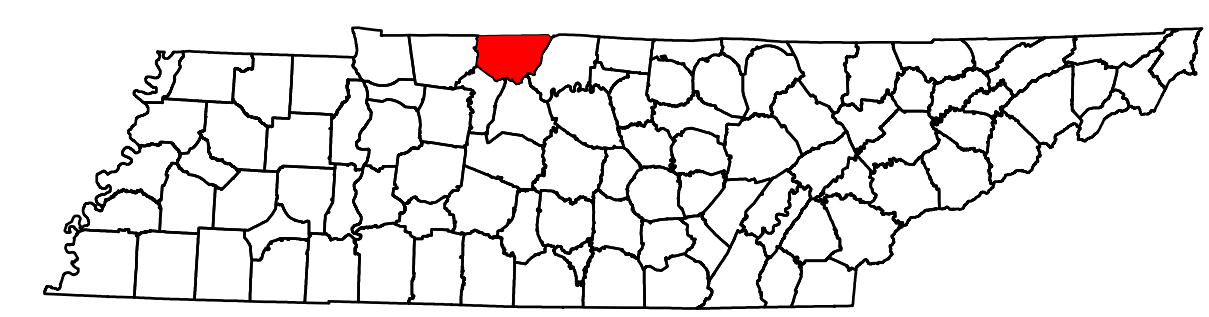


1. Springfield

CC Traffic Stations

| | | | | | | |
|-----|-----|-----|-----|-----|-----|-----|
| 033 | 090 | 115 | 137 | 147 | 156 | 176 |
| 035 | 091 | 123 | 138 | 148 | 157 | |
| 041 | 092 | 125 | 143 | 149 | 159 | |
| 061 | 093 | 134 | 144 | 150 | 160 | |
| 062 | 094 | 135 | 145 | 152 | 161 | |
| 063 | 095 | 136 | 146 | 153 | 171 | |

- Legend**
- HPMS Traffic Stations
 - Class Count Traffic Stations
 - CC Traffic Stations
 - ATR Traffic Stations
 - EDL Traffic Stations
 - Churches
 - Cemeteries
 - HPMS Route
 - Interstate
 - State Route
 - Functional Route
 - Local Route
 - Railroads
 - Major Waterways
 - Parks
 - Municipal Boundary



2023 Traffic Map Robertson County Tennessee

Prepared by the
Tennessee Department of Transportation
Long Range Planning Division
Office of Data Visualization

