

N



CC Traffic Stations

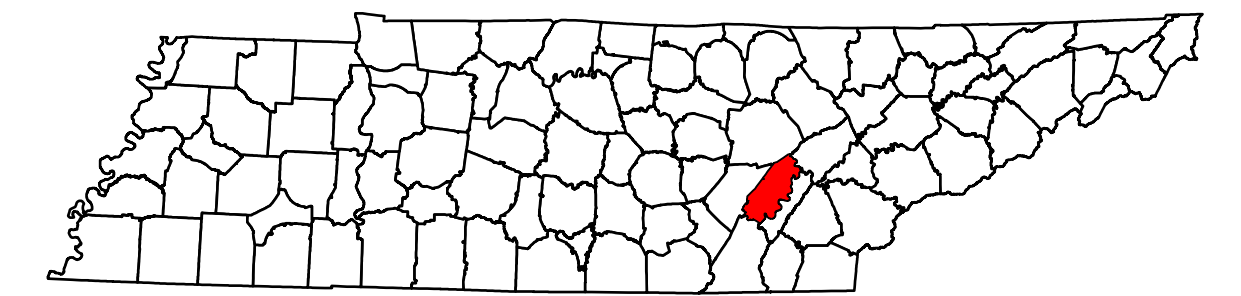
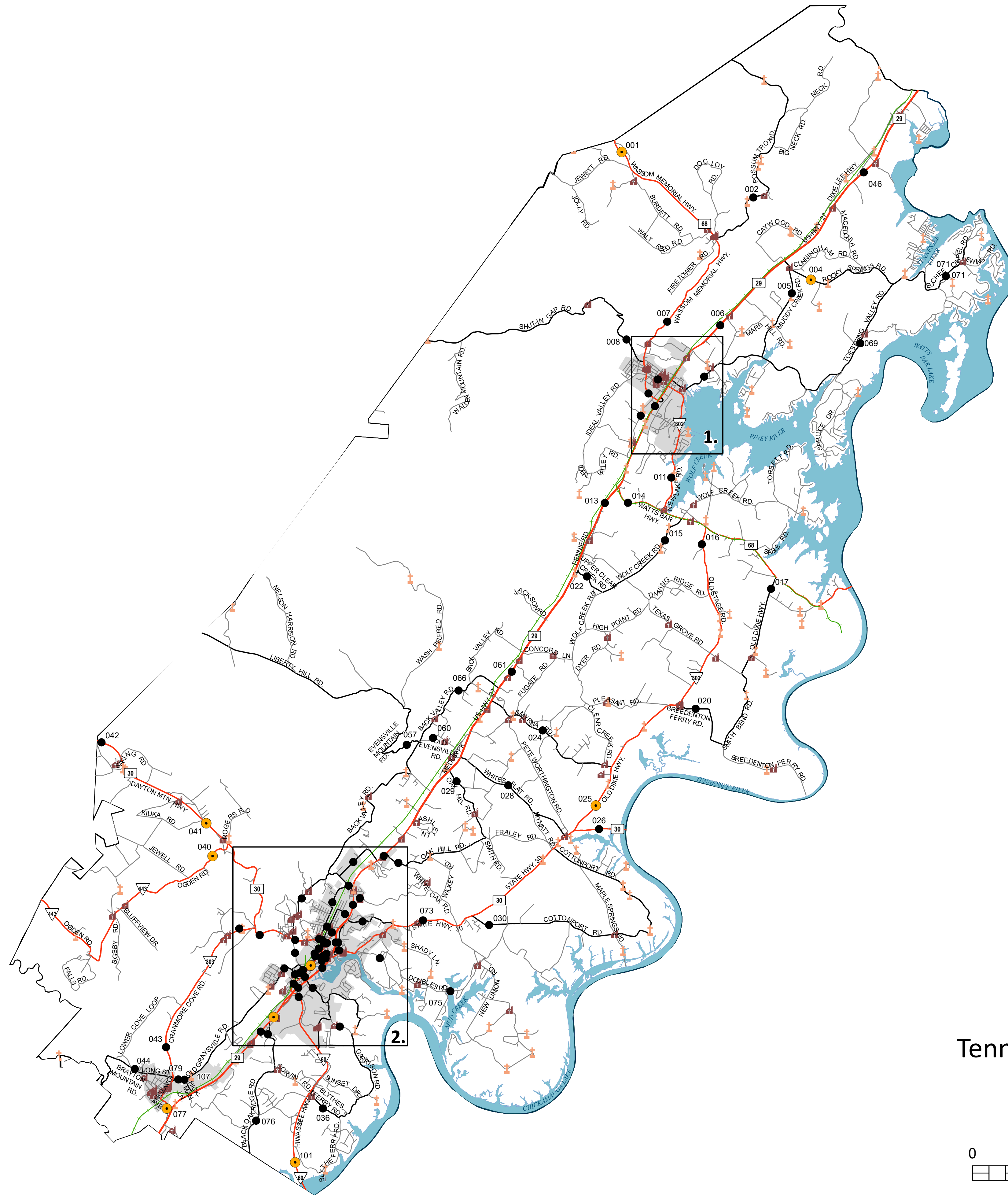
| | | | | | | | | |
|-----|-----|-----|-----|-----|-----|-----|-----|-----|
| 001 | 007 | 015 | 024 | 030 | 043 | 061 | 075 | 107 |
| 002 | 008 | 016 | 025 | 036 | 044 | 066 | 076 | |
| 004 | 011 | 017 | 026 | 040 | 046 | 069 | 077 | |
| 005 | 013 | 020 | 028 | 041 | 057 | 071 | 079 | |
| 006 | 014 | 022 | 029 | 042 | 060 | 073 | 101 | |

Insets

- 1. Spring City
- 2. Dayton

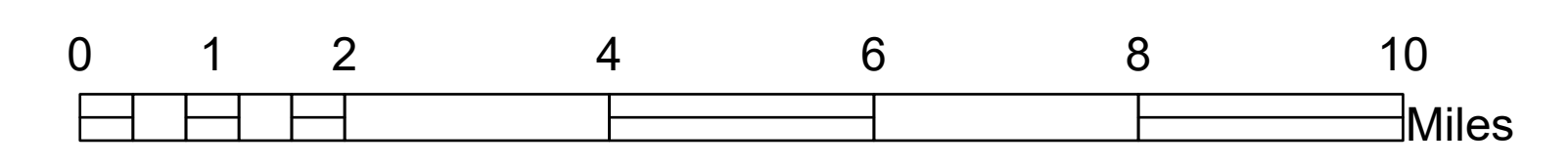
Legend

- HPMS Traffic Stations
- Class Count Traffic Stations
- CC Traffic Stations
- ATR Traffic Stations
- EDL Traffic Stations
- Churches
- Cemeteries
- HPMS Route
- Interstate
- State Route
- Functional Route
- Local Route
- Railroads
- Major Waterways
- Parks
- Municipal Boundary



















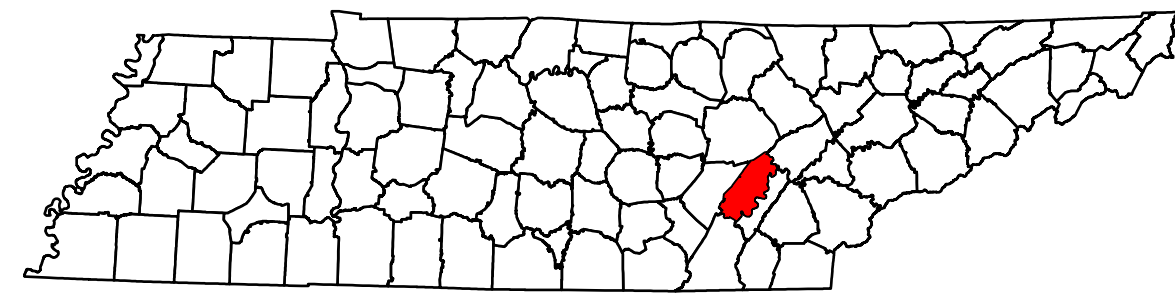
2023 Traffic Map
Rhea County
 Tennessee

Prepared by the
 Tennessee Department of Transportation
 Long Range Planning Division
 Office of Data Visualization



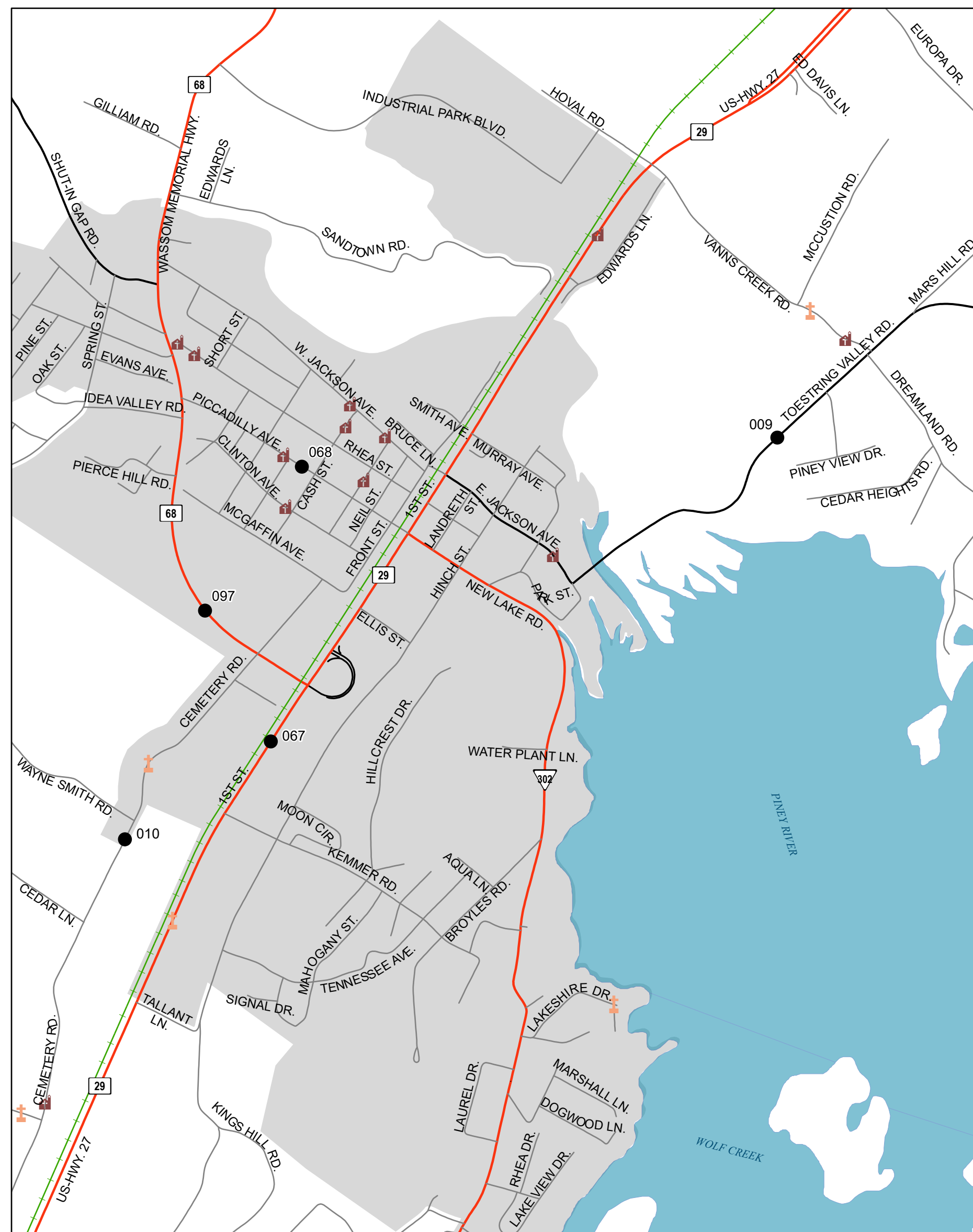
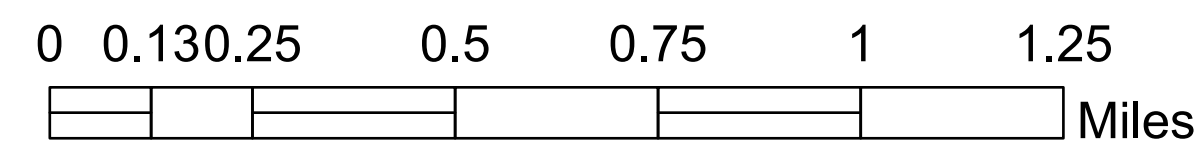
Legend

-  HPMS Traffic Stations
-  Class Count Traffic Stations
-  CC Traffic Stations
-  ATR Traffic Stations
-  EDL Traffic Stations
-  Churches
-  Cemeteries
-  HPMS Route
-  Interstate
-  State Route
-  Functional Route
-  Local Route
-  Railroads
-  Major Waterways
-  Parks
-  Municipal Boundary



2023 Traffic Map Rhea County Tennessee

Prepared by the
Tennessee Department of Transportation
Long Range Planning Division
Office of Data Visualization



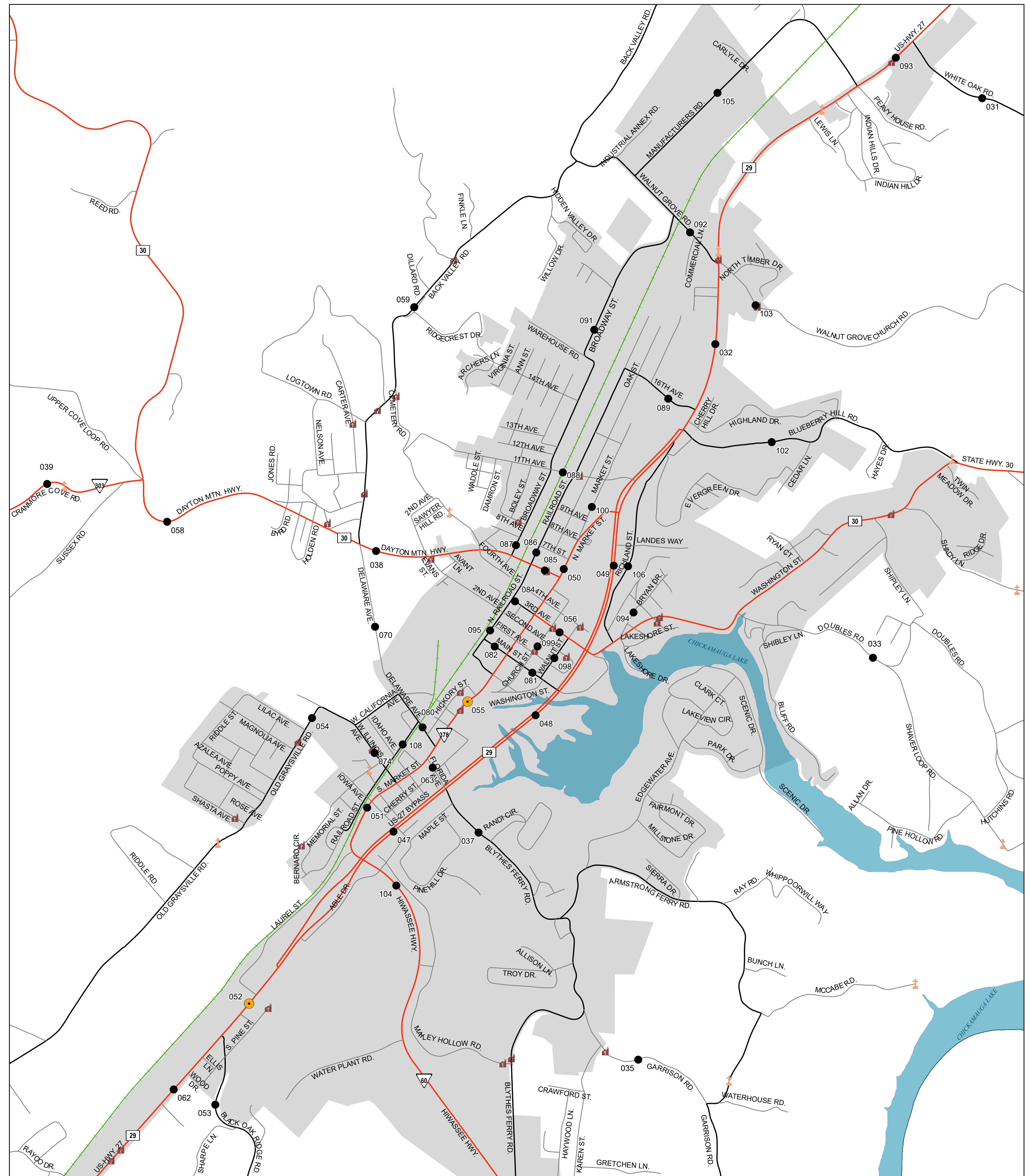
1. Spring City

CC Traffic Stations

- 009 067 097
- 010 068

CC Traffic Stations

- 031 049 062 087 100
- 032 050 063 088 102
- 033 051 070 089 103
- 034 052 074 091 104
- 035 053 080 092 105
- 037 054 081 093 **106**
- 038 **055** 082 094 108
- 039 056 084 095
- 047 058 085 098
- 048 059 086 099



2. Dayton

CC Traffic Stations

- 031 049 062 087 100
- 032 050 063 088 102
- 033 051 070 089 103
- 034 052 074 091 104
- 035 053 080 092 105
- 037 054 081 093 **106**
- 038 **055** 082 094 108
- 039 056 084 095
- 047 058 085 098
- 048 059 086 099

