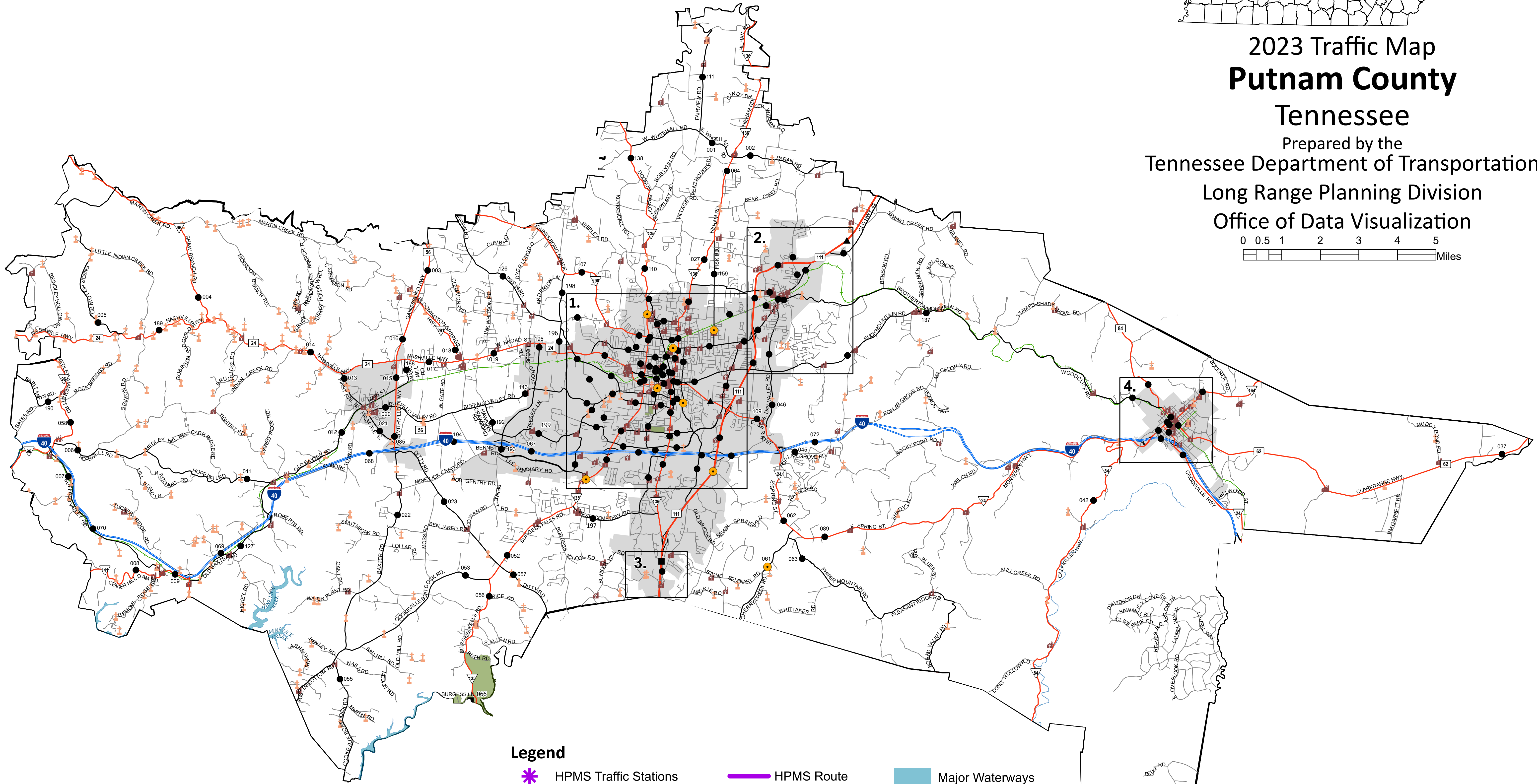
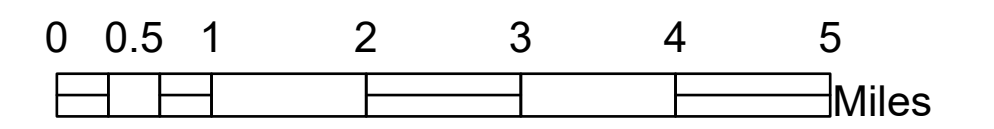


2023 Traffic Map Putnam County Tennessee

Prepared by the
Tennessee Department of Transportation
Long Range Planning Division
Office of Data Visualization



CC Traffic Stations

001 007 014 020 042 056 064 085 126 188 195
 002 008 015 021 045 057 067 089 127 189 196
 003 009 016 022 046 058 068 107 137 190 197
 004 011 017 023 052 061 069 109 138 192 198
 005 012 018 027 053 062 070 110 143 193 199
 006 013 019 037 055 063 072 111 159 194

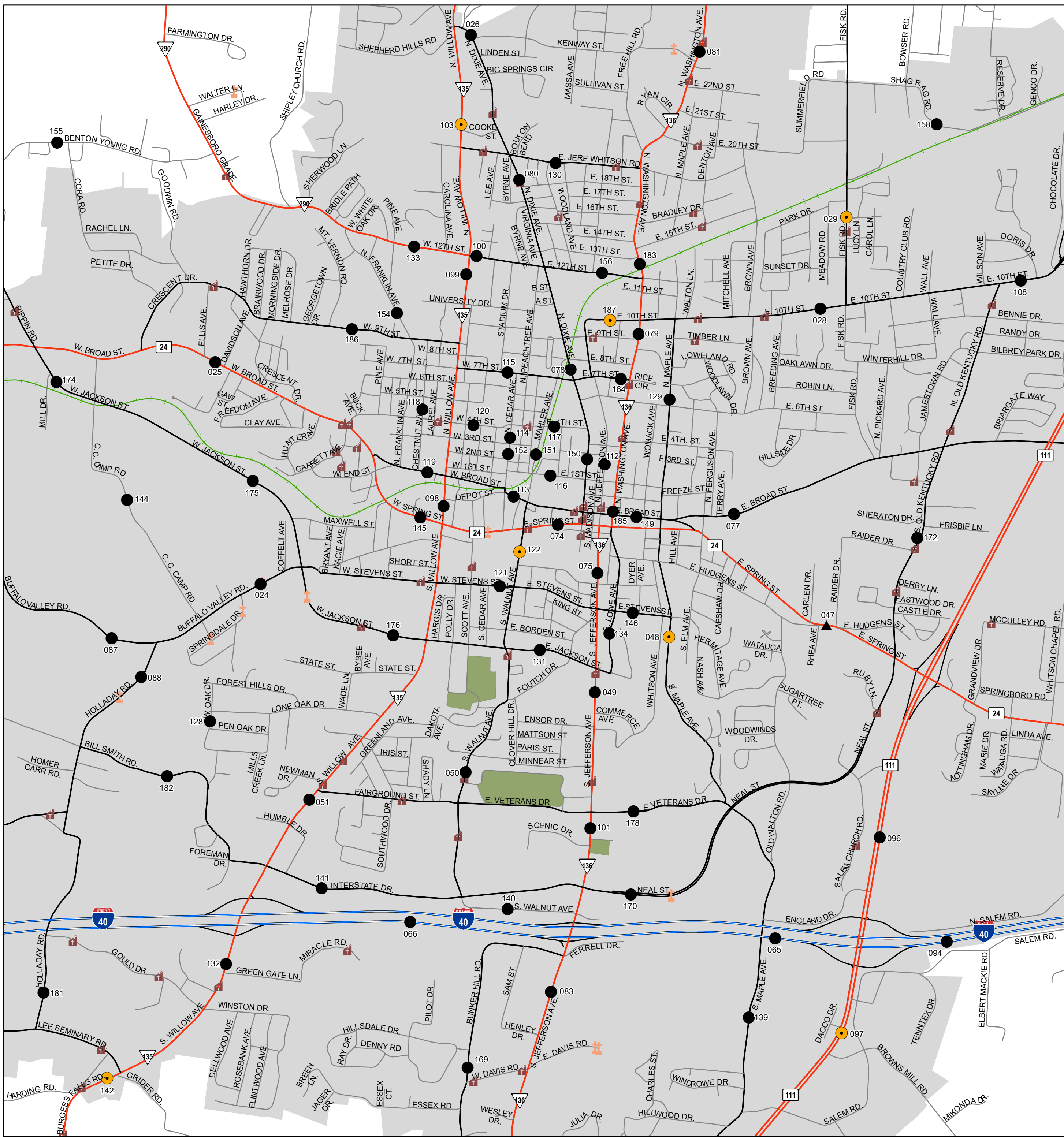
ATR Traffic Station

066

Legend

- HPMS Traffic Stations
- Class Count Traffic Stations
- CC Traffic Stations
- ATR Traffic Stations
- EDL Traffic Stations
- Churches
- Cemeteries
- HPMS Route
- Interstate
- State Route
- Functional Route
- Local Route
- Railroads
- Major Waterways
- Parks
- Municipal Boundary

Insets
 1. Cookeville
 2. Algood
 3. South Cookeville
 4. Monterey



1. Cookeville

CC Traffic Stations

- 024 083 118 146 183
- 025 087 119 149 184
- 026 088 120 150 185
- 028 094 121 151 186
- 029 096 122 152 187
- 048 097 128 154
- 049 098 129 155
- 050 099 130 156
- 051 100 131 158
- 065 101 132 169
- 066 103 133 170
- 074 108 134 172
- 075 112 139 174
- 077 113 140 175
- 078 114 141 176
- 079 115 142 178
- 080 116 144 181
- 081 117 145 182

EDL Traffic Stations

- 047

2. Algood

CC Traffic Stations

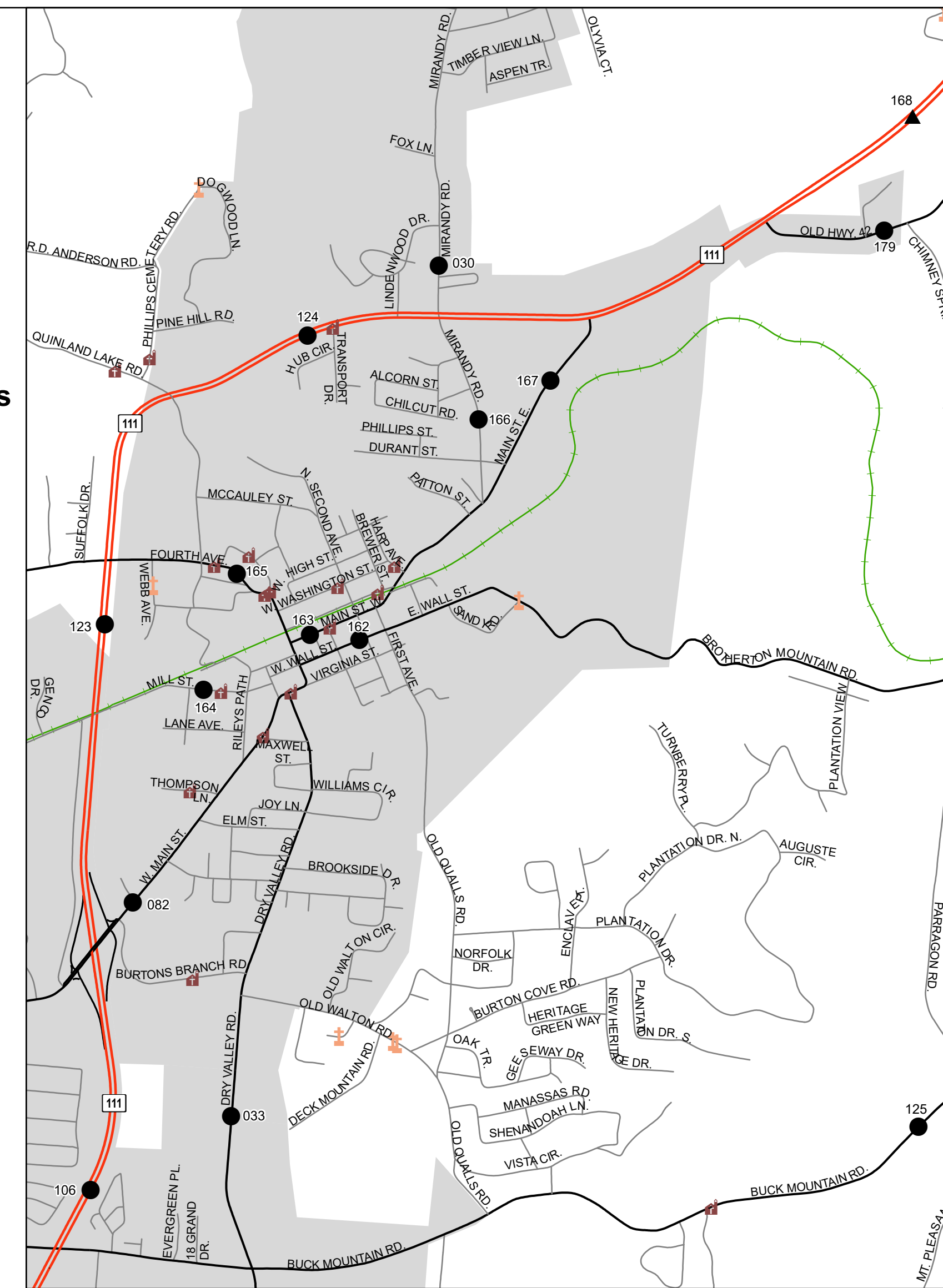
- 030 124 165
- 033 125 166
- 082 162 167
- 106 163 179
- 123 164

EDL Traffic Stations

- 168

Legend

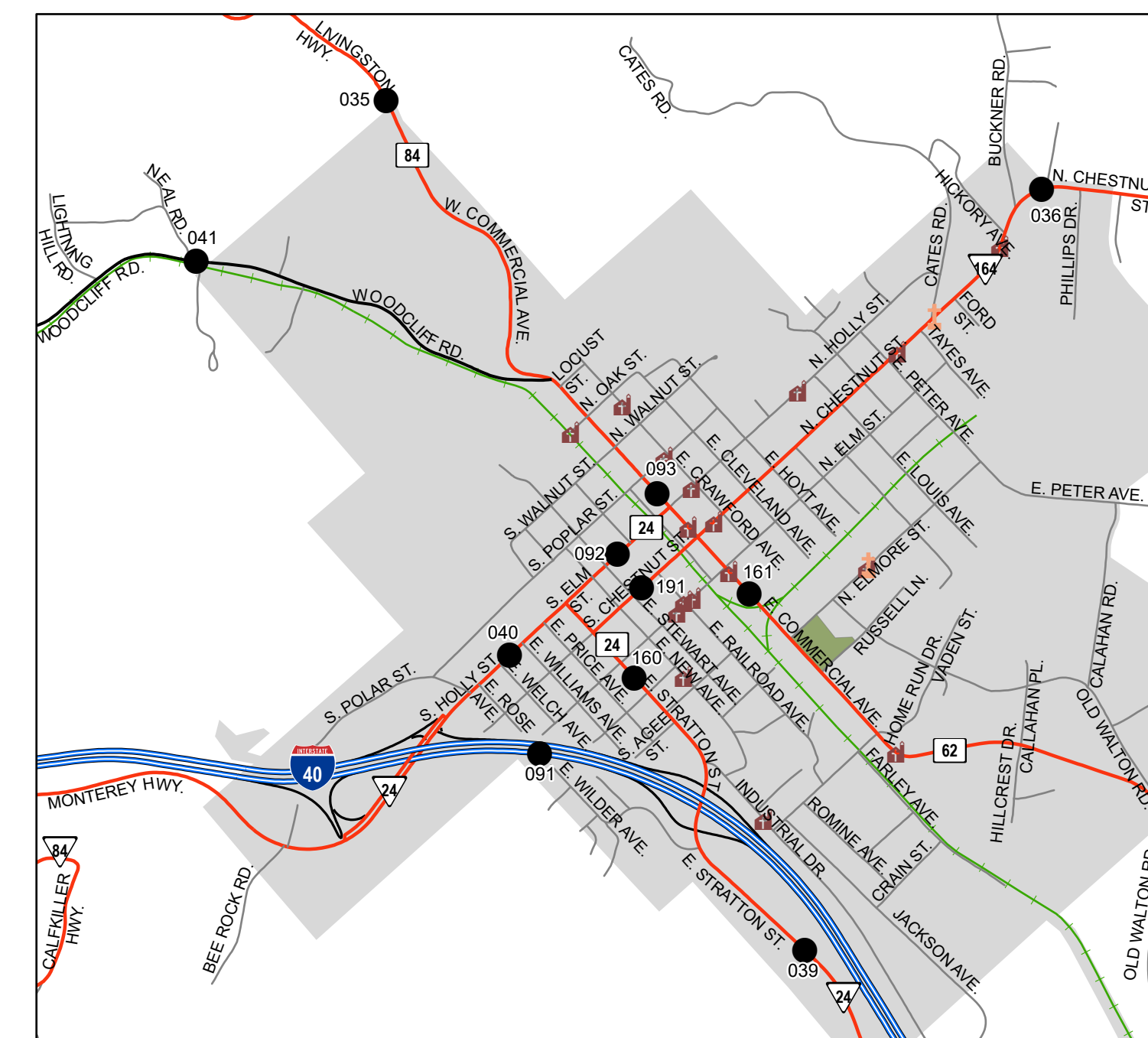
- HPMS Traffic Stations
- Class Count Traffic Stations
- CC Traffic Stations
- ATR Traffic Stations
- EDL Traffic Stations
- Churches
- Cemeteries
- HPMS Route
- Interstate
- State Route
- Functional Route
- Local Route
- Railroads
- Major Waterways
- Parks
- Municipal Boundary



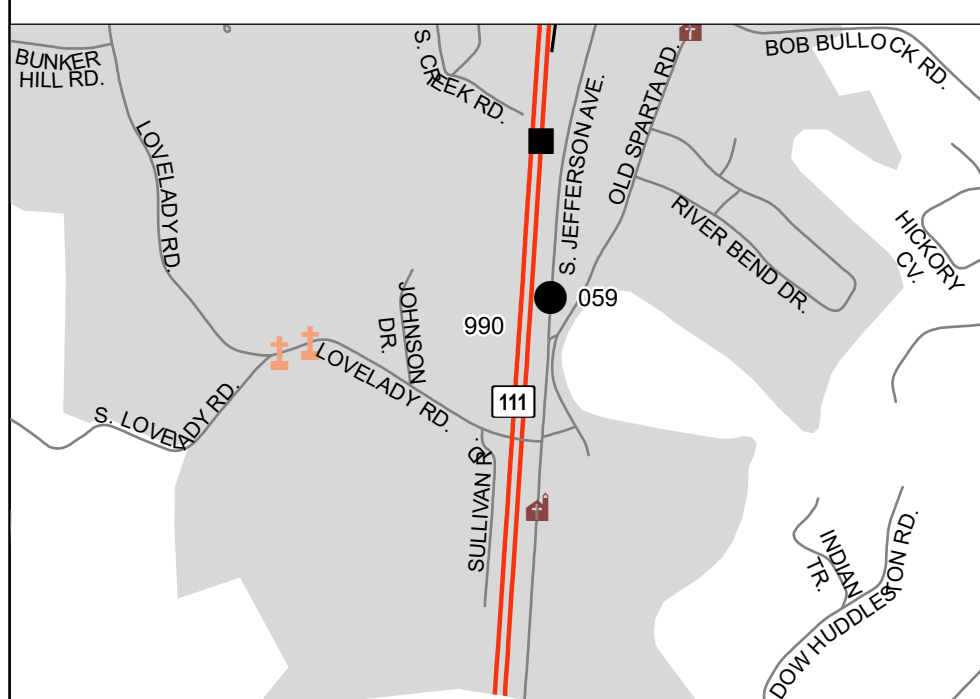
CC Traffic Stations

- 035 039 041 092 160 191
- 036 040 091 093 161

4. Monterey



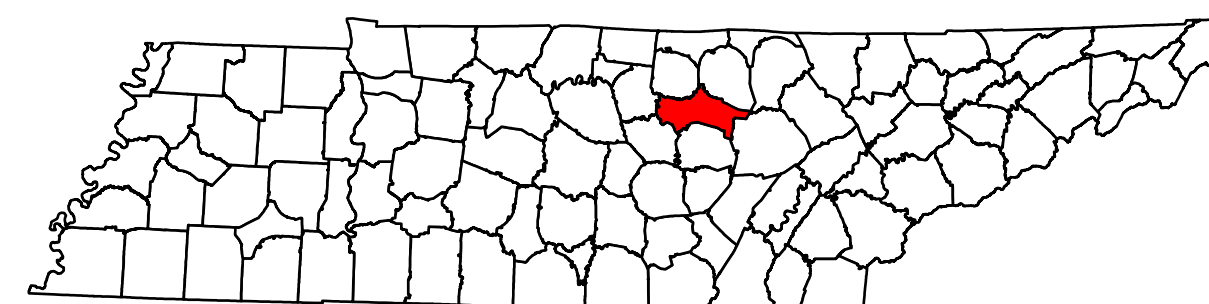
CC Traffic Stations



ATR Traffic Stations



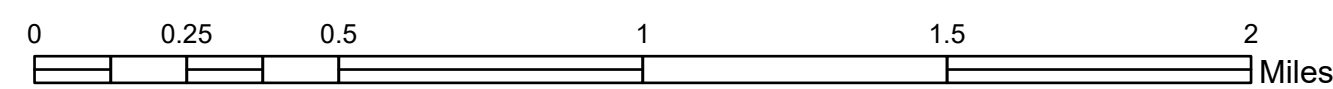

3. South Cookeville



2023 Traffic Map Putnam County

Tennessee

Prepared by the
Tennessee Department of Transportation
Long Range Planning Division
Office of Data Visualization



Putnam County

1

Station #	AADT
001	1,261
002	1,338
003	5,074
004	285
005	19,423
005	150
006	157
007	121
008	642
009	1,055
011	375
012	1,805
013	2,077
014	2,482
015	6,426
016	5,254
017	5,986
018	1,559
019	6,586
020	2,871
021	3,591
022	2,751
023	1,694
024	5,298
025	7,264
026	1,328
027	5,419
028	15,234
029	5,137
030	2,204
033	3,124
035	2,871
036	3,543
037	3,421
039	2,882
040	5,551
041	706
042	189
045	2,433
046	3,203
047	12,592
048	3,960
049	17,945
050	11,403
051	21,322
052	5,300
053	2,542
055	937
056	2,191
057	1,693
058	713
059	3,181
061	725
062	2,845

Station #	AADT
063	463
064	5,128
065	56,157
066	208
066	56,102
067	53,413
068	48,916
069	48,498
070	45,600
072	44,274
074	9,846
075	11,825
077	4,564
078	2,024
079	15,230
080	2,138
081	7,119
082	13,682
083	15,656
085	6,795
087	2,827
088	3,028
089	1,469
091	41,614
092	4,443
093	5,012
094	45,375
096	22,753
097	19,858
098	20,563
099	16,272
100	12,150
101	22,369
103	7,576
106	25,675
107	4,294
108	15,881
109	9,195
110	4,404
111	354
112	1,796
113	4,051
114	2,842
115	7,172
116	3,469
117	1,559
118	755
119	6,404
120	2,085
121	4,075
122	6,433
123	21,837
124	19,391
125	2,229

Station #	AADT
126	1,254
127	978
128	185
129	2,728
130	3,212
131	12,351
132	13,243
133	10,215
134	8,857
137	1,345
138	2,958
139	3,953
140	6,501
141	13,623
142	9,200
143	1,936
144	1,286
145	7,206
146	2,955
149	7,344
150	3,585
151	4,139
152	3,311
154	1,749
155	1,827
156	9,131
158	1,855
159	2,055
160	5,696
161	4,030
162	808
163	3,943
164	1,321
165	2,230
166	911
167	2,034
168	16,629
169	789
170	12,716
172	8,022
174	8,347
175	10,156
176	14,016
178	8,357
179	1,063
181	847
182	2,061
183	14,187
184	2,353
185	12,913
186	3,263
187	4,706
188	564
189	1,039

