

CC Traffic Stations

















- 001 035 063
- 002 036 064
- 003 038 065
- 005 039 068
- 008 040 069
- 010 041 071
- 011 042 072
- 012 043 074
- 014 044 075
- 015 046 076
- 016 047 077
- 017 048 080
- 025 050 081
- 026 051 082
- 028 054 083
- 032 056 084
- 033 062 090

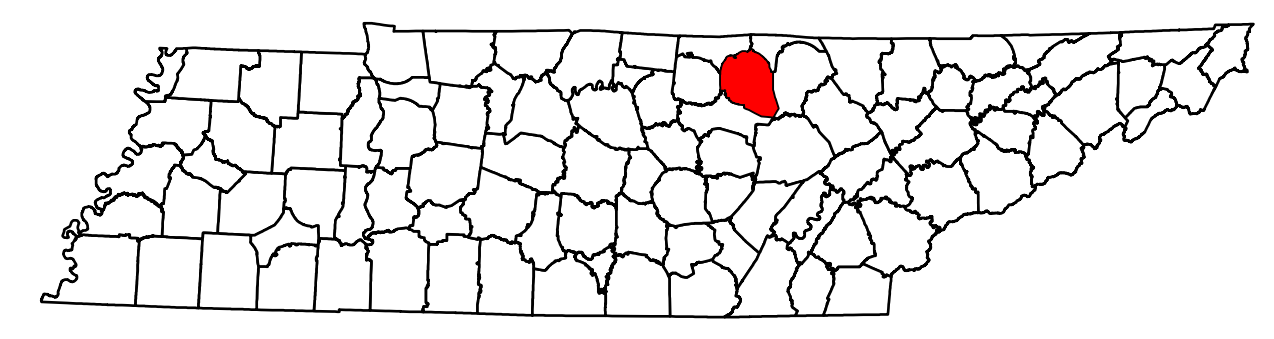
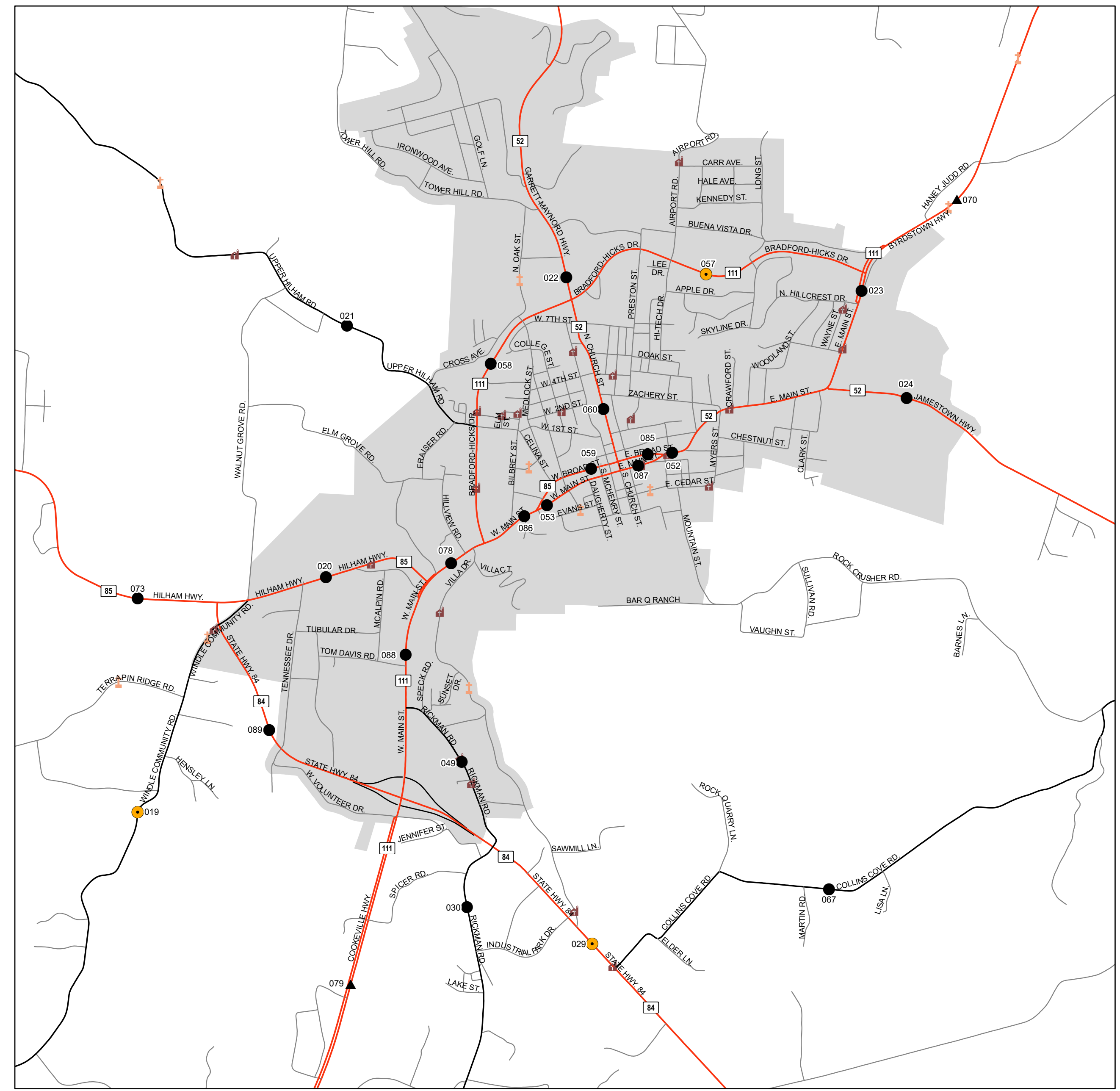
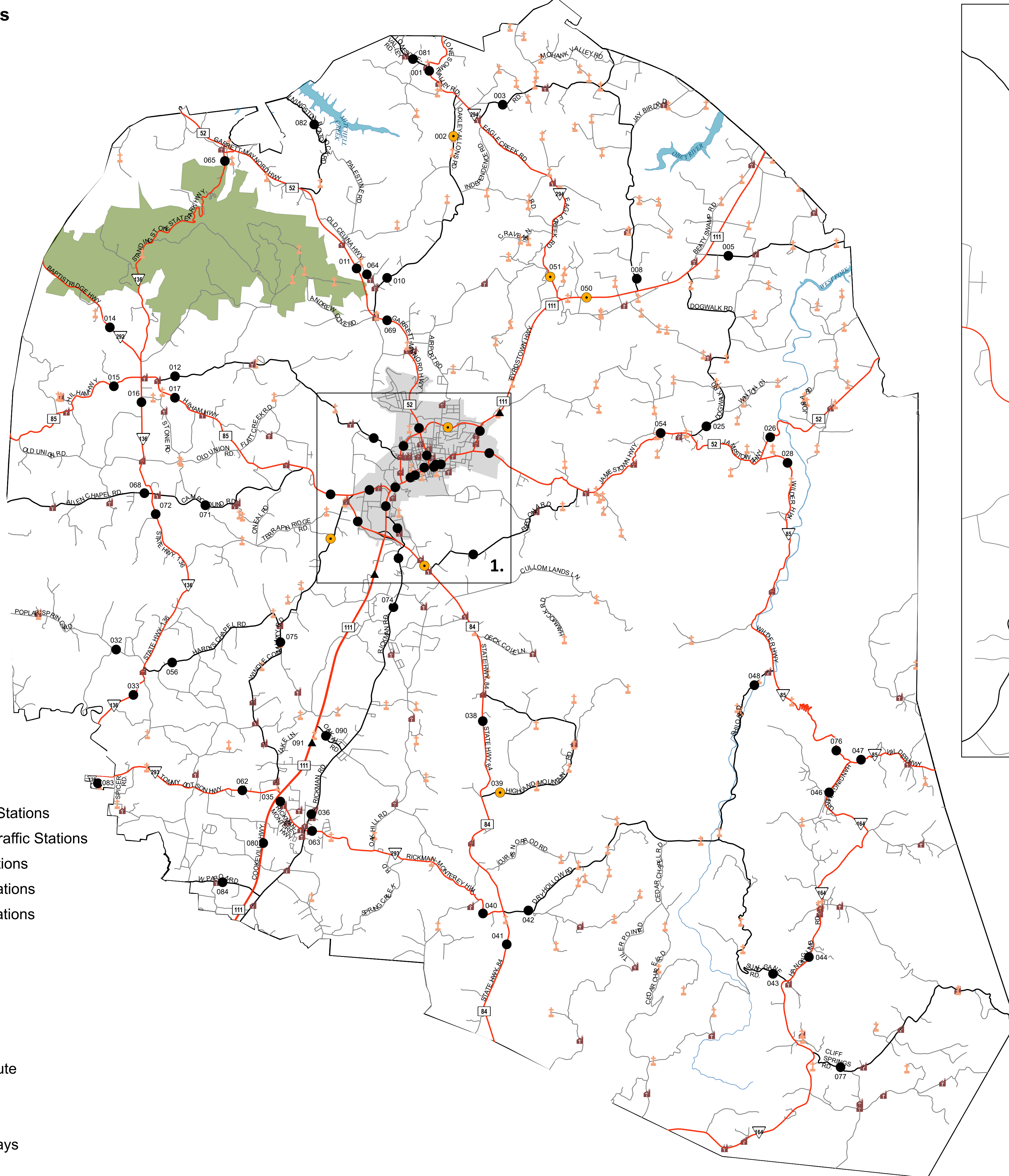
CC Traffic Stations

- 091

Insets
1. Livingston

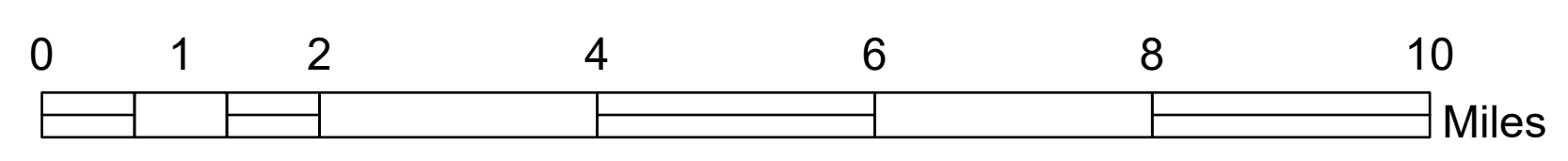
Legend

-  HPMS Traffic Stations
-  Class Count Traffic Stations
-  CC Traffic Stations
-  ATR Traffic Stations
-  EDL Traffic Stations
-  Churches
-  Cemeteries
-  HPMS Route
-  Interstate
-  State Route
-  Functional Route
-  Local Route
-  Railroads
-  Major Waterways
-  Parks
-  Municipal Boundary



2023 Traffic Map
Overton County
Tennessee

Prepared by the
Tennessee Department of Transportation
Long Range Planning Division
Office of Data Visualization



1. Livingston

CC Traffic Stations

- 019 029 058 085
- 020 030 059 086
- 021 049 060 087
- 022 052 067 088
- 023 053 073 089
- 024 057 078

EDL Traffic Station

- 079 070

