












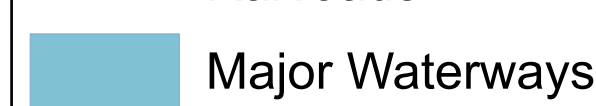


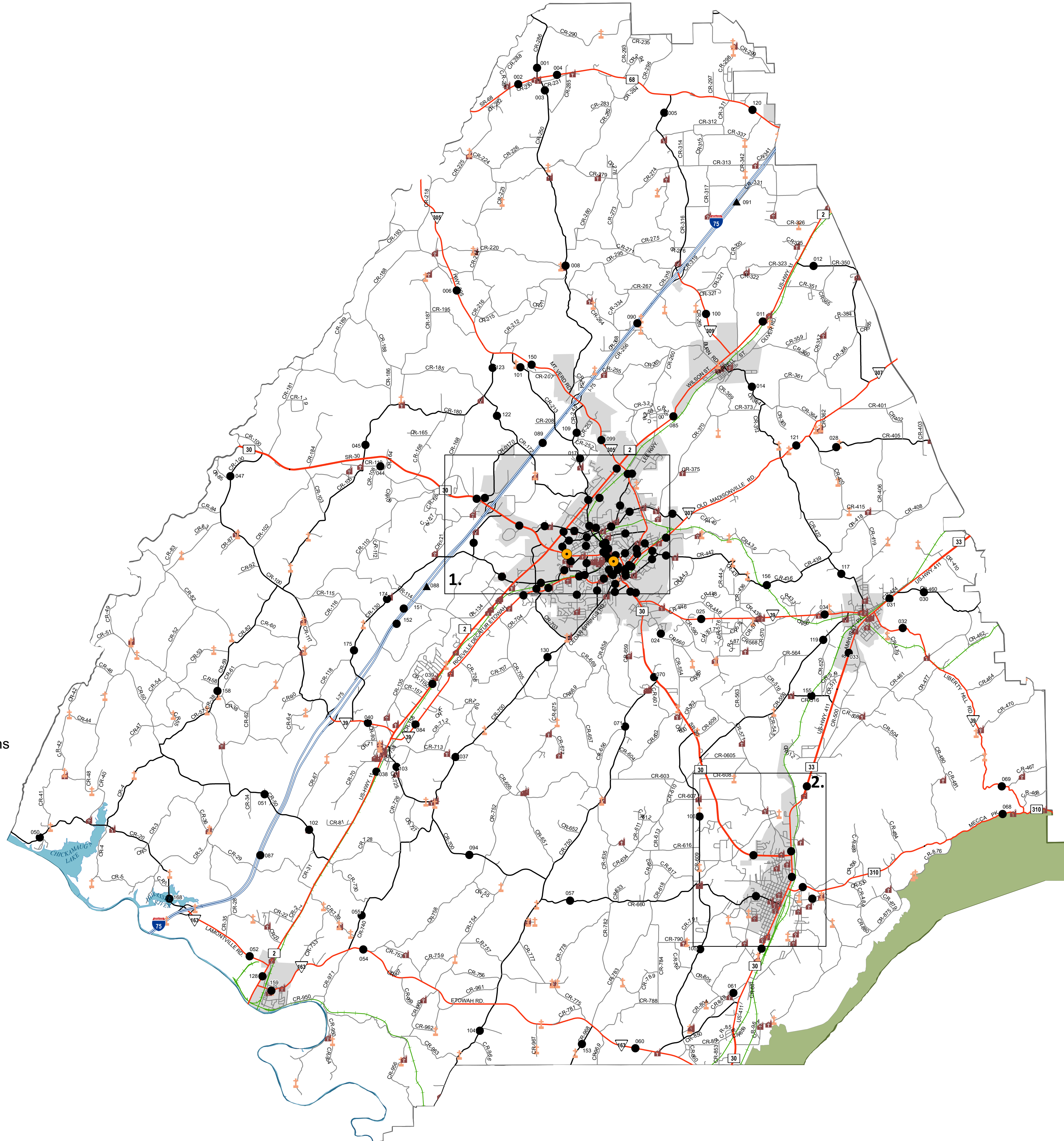


Insets
 1. Athens
 2. Etowah

Legend

-  HPMS Traffic Stations
-  Class Count Traffic Stations
-  CC Traffic Stations
-  ATR Traffic Stations
-  EDL Traffic Stations
-  Churches
-  Cemeteries
-  HPMS Route
-  Interstate
-  State Route
-  Functional Route
-  Local Route
-  Railroads
-  Major Waterways
-  Parks
-  Municipal Boundary

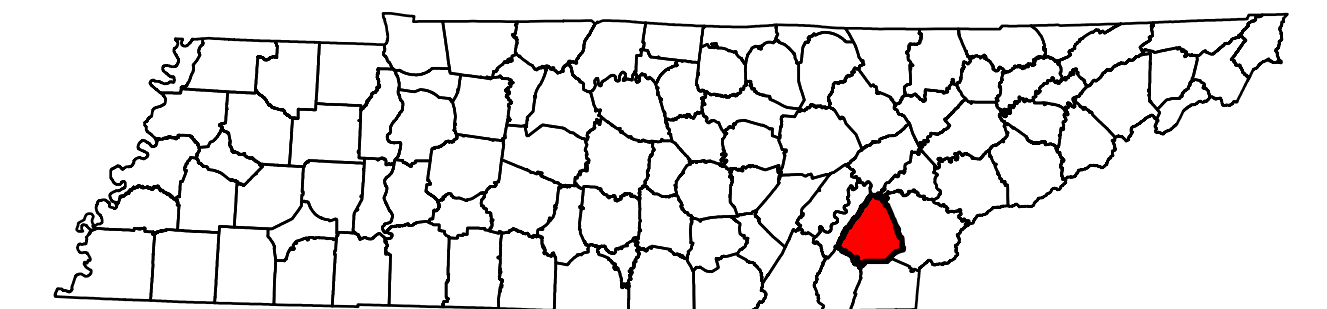


CC Traffic Stations

- 001 031 055 100 130
- 002 032 057 101 150
- 003 033 060 102 151
- 004 034 061 103 152
- 005 037 068 104 153
- 006 038 069 105 155
- 008 039 070 106 156
- 011 040 071 109 158
- 012 044 084 117 159
- 014 045 085 119 168
- 017 047 087 120 174
- 024 050 089 121 175
- 025 051 090 122
- 028 052 094 123
- 030 054 099 128

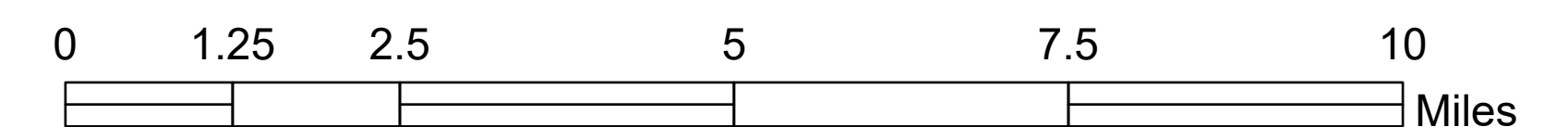
EDL Traffic Stations

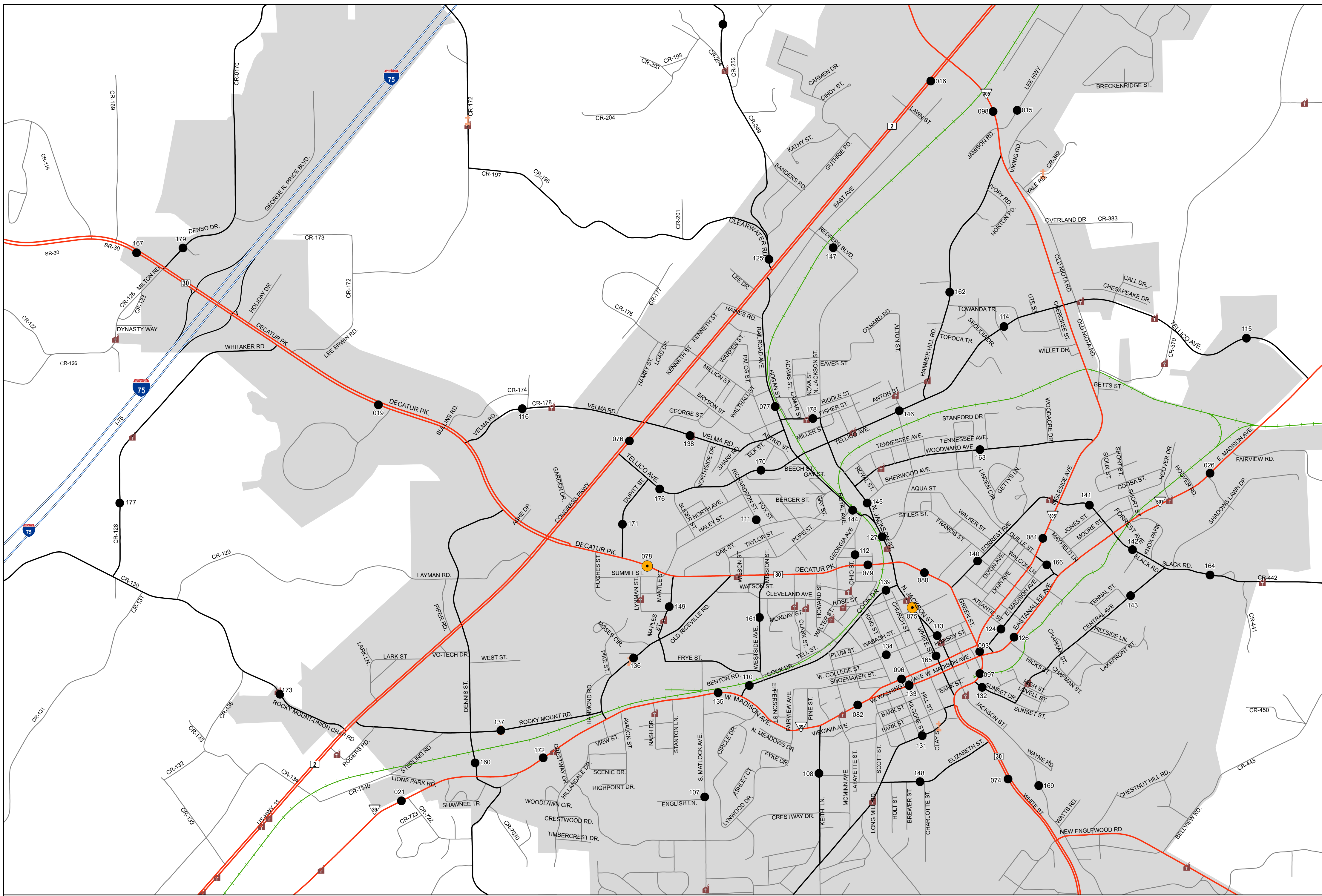
- 088 091



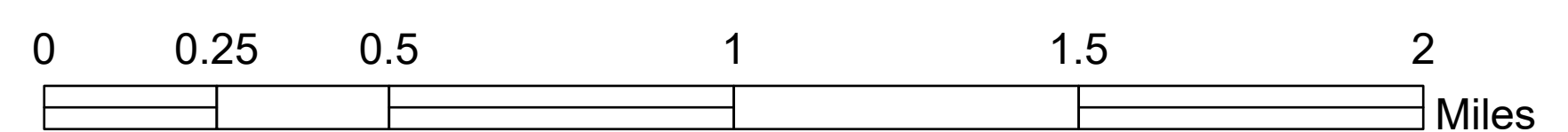
**2023 Traffic Map
 McMinn County
 Tennessee**

Prepared by the
 Tennessee Department of Transportation
 Long Range Planning Division
 Office of Data Visualization





1. Athens

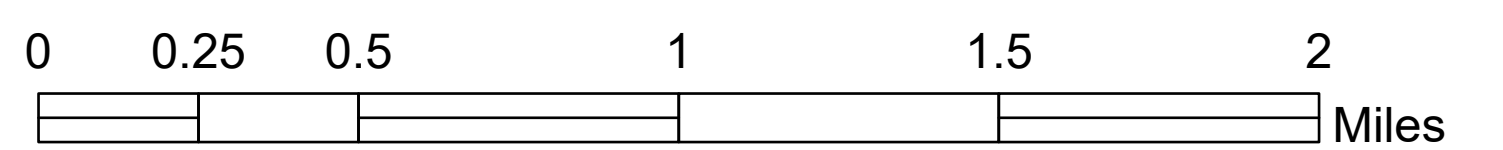
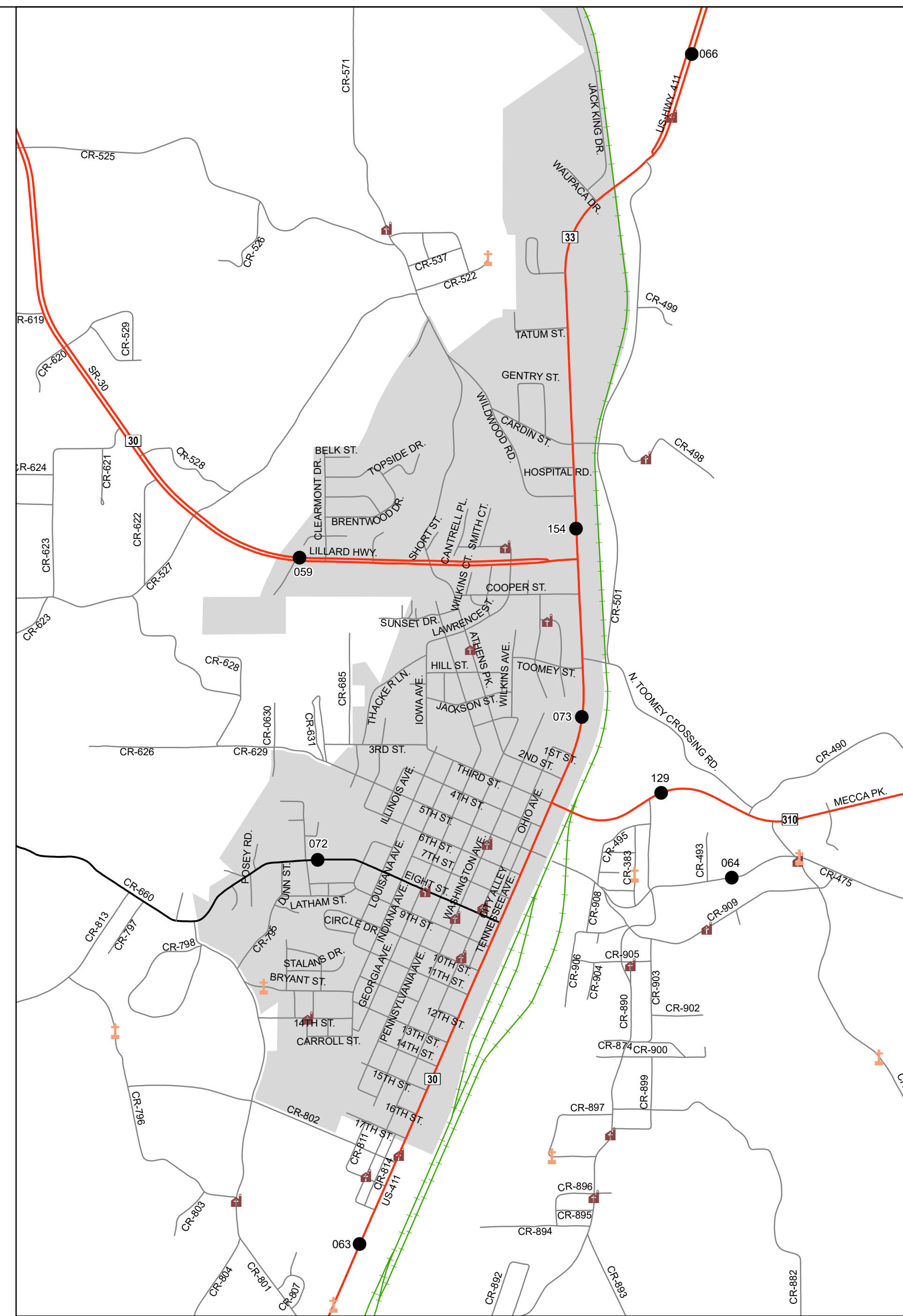


CC Traffic Stations

015	077	097	114	132	140	148	166	177
016	078	098	115	133	141	149	167	178
019	079	107	116	134	142	160	169	179
021	080	108	124	135	143	161	170	
026	081	110	125	136	144	162	171	
074	082	111	126	137	145	163	172	
075	093	112	127	138	146	164	173	
076	096	113	131	139	147	165	176	

Legend

- HPMS Traffic Stations
- Class Count Traffic Stations
- CC Traffic Stations
- ATR Traffic Stations
- EDL Traffic Stations
- Churches
- Cemeteries
- HPMS Route
- Interstate
- State Route
- Functional Route
- Local Route
- Railroads
- Major Waterways
- Parks
- Municipal Boundary



2. Etowah

CC Traffic Stations

059	066	129
063	072	154
064	073	

2023 Traffic Map
McMinn County
Tennessee
 Prepared by the
 Tennessee Department of Transportation
 Long Range Planning Division
 Office of Data Visualization

