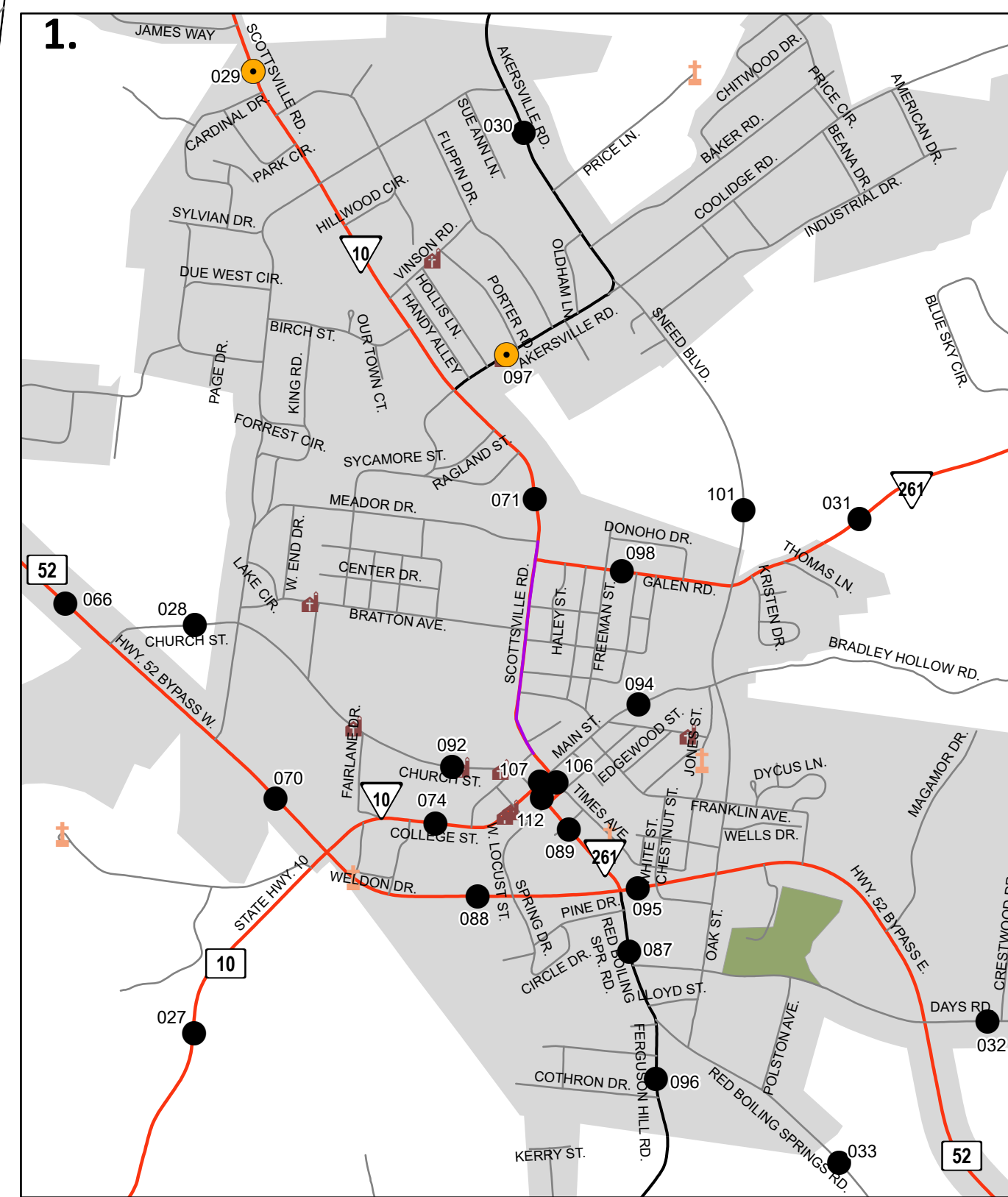
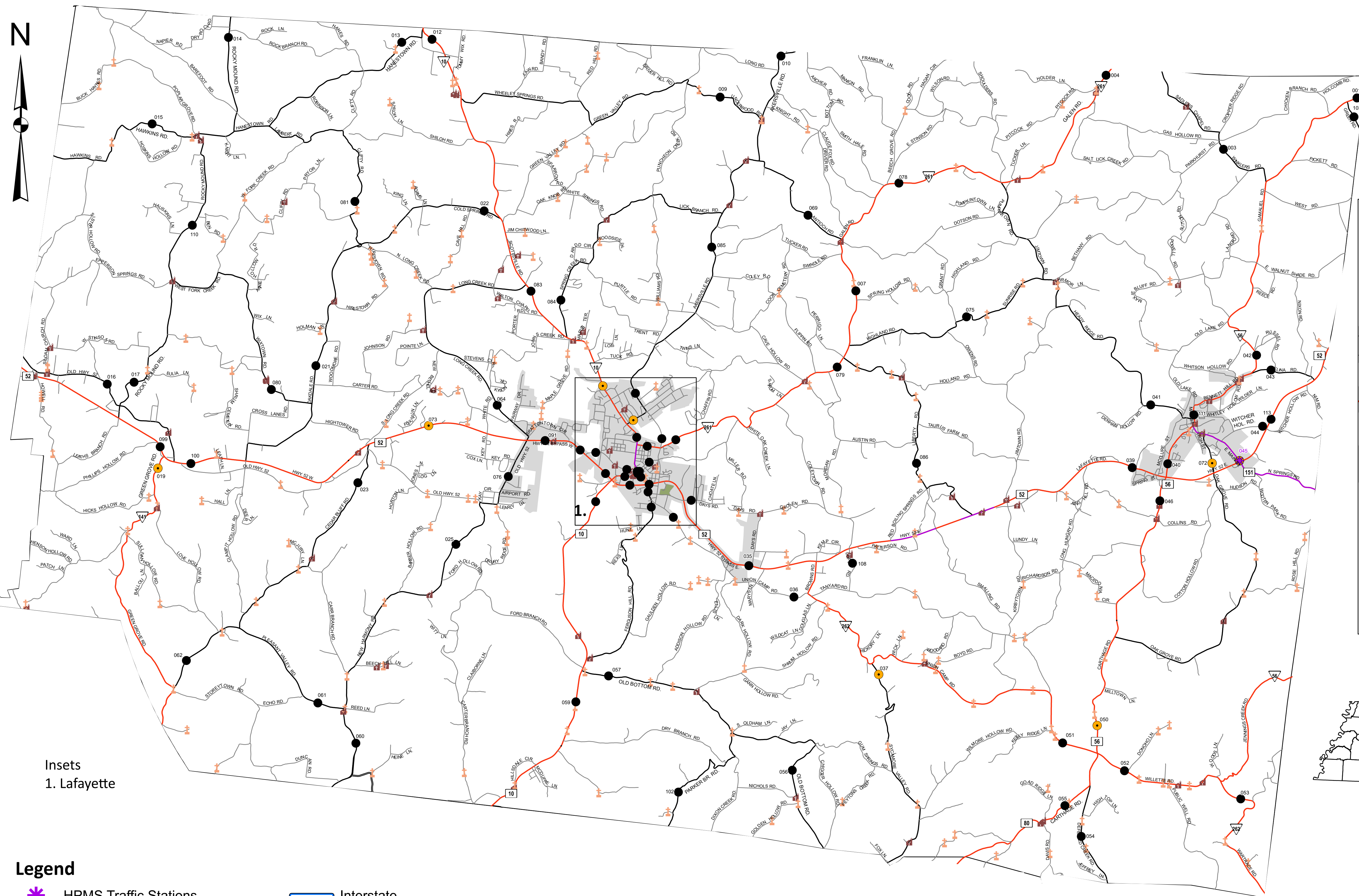


### CC Traffic Stations

- 027 028 **029** 030 031 032 033 066
- 070 071 074 087 088 089 092 094
- 095 096 **097** 098 101 106 107 112



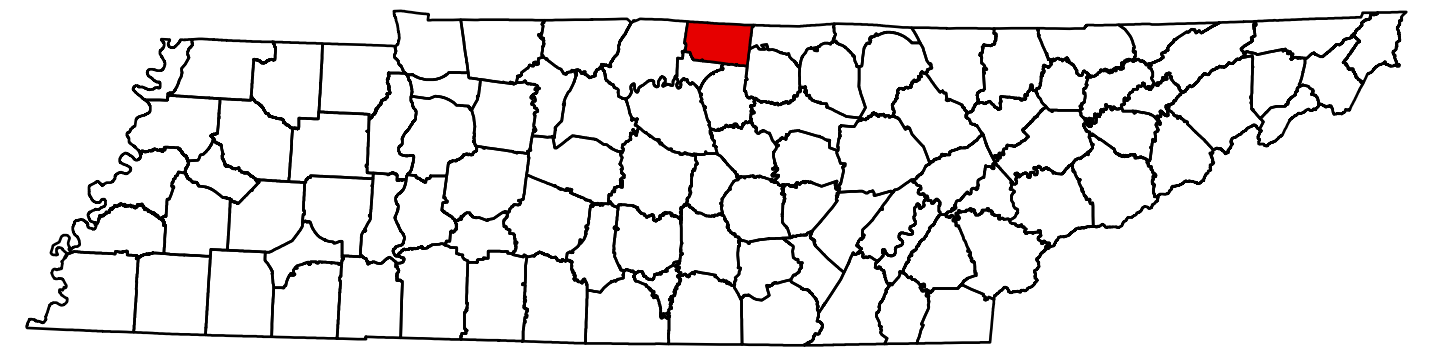
Insets  
1. Lafayette

### Legend

- HPMS Traffic Stations
- Class Count Traffic Stations
- CC Traffic Stations
- ATR Traffic Stations
- EDL Traffic Stations
- Churches
- Cemeteries
- HPMS Route
- Interstate
- State Route
- Functional Route
- Local Route
- Railroads
- Major Waterways
- Parks
- Municipal Boundary

### CC Traffic Stations

- 001 003 004 007 009 010 012 013 014 015 016 017 **019** 021 022 023 025 035 036 **037** 039
- 040 041 042 043 044 **045** 046 **050** 051 052 053 054 055 056 057 059 060 061 062 064 069
- 072** **073** 075 076 078 079 080 081 083 084 085 086 091 099 100 102 103 108 110 111 113



## 2023 Traffic Map Macon County Tennessee

Prepared by the  
Tennessee Department of Transportation  
Long Range Planning Division  
Office of Data Visualization

