

Insets

- 1. Tiptonville
- 2. Ridgely

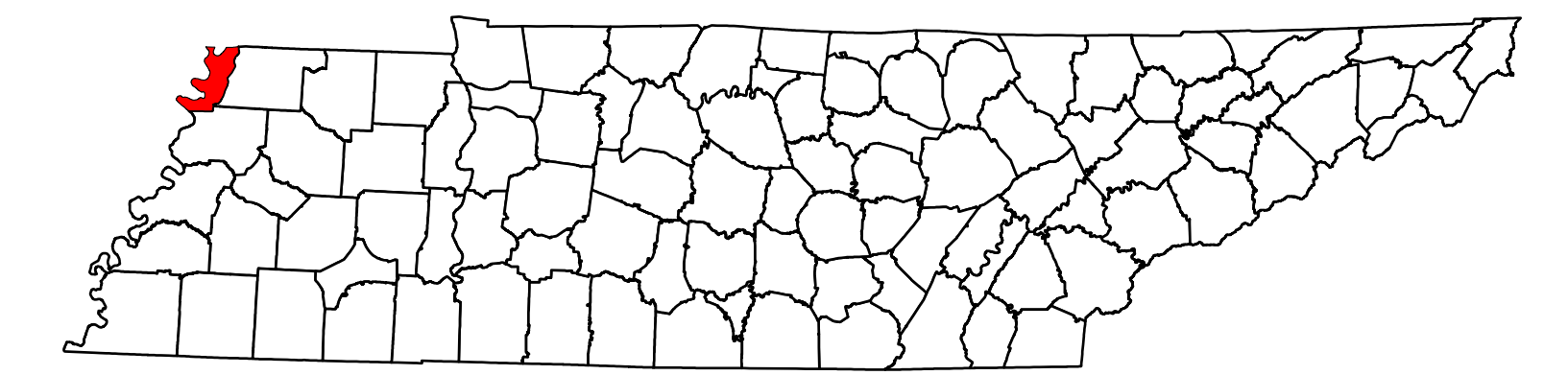
Legend

- HPMS Traffic Stations
- Class Count Traffic Stations
- CC Traffic Stations
- ATR Traffic Stations
- EDL Traffic Stations
- Churches
- Cemeteries
- HPMS Route
- Interstate
- State Route
- Functional Route
- Local Route
- Railroads
- Major Waterways
- Parks
- Municipal Boundary



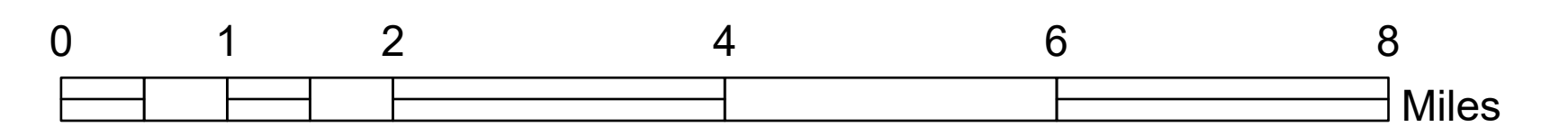
CC Traffic Stations

001	017	035	049
002	019	036	050
003	020	037	052
004	022	040	053
005	023	046	055
007	024	048	056



2023 Traffic Map
Lake County
 Tennessee

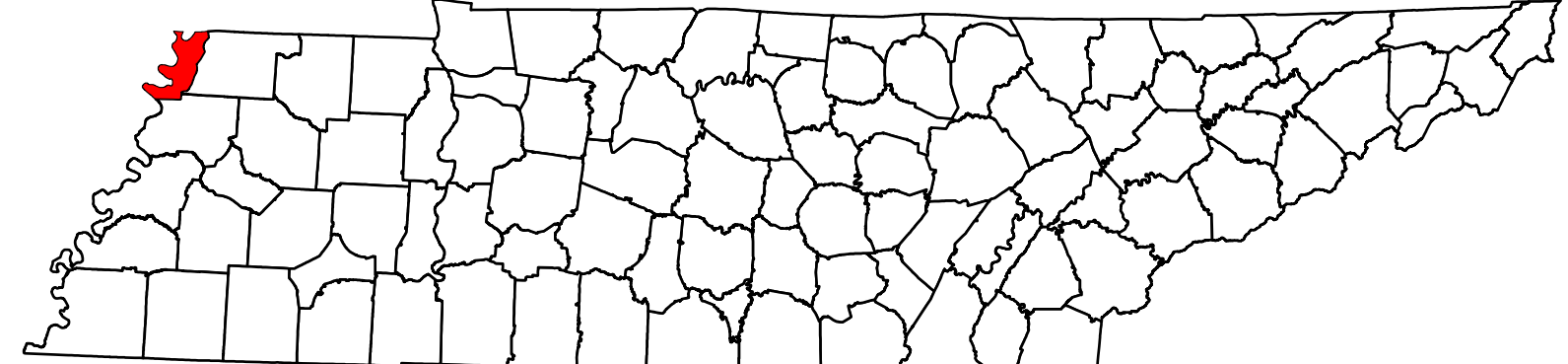
Prepared by the
 Tennessee Department of Transportation
 Long Range Planning Division
 Office of Data Visualization





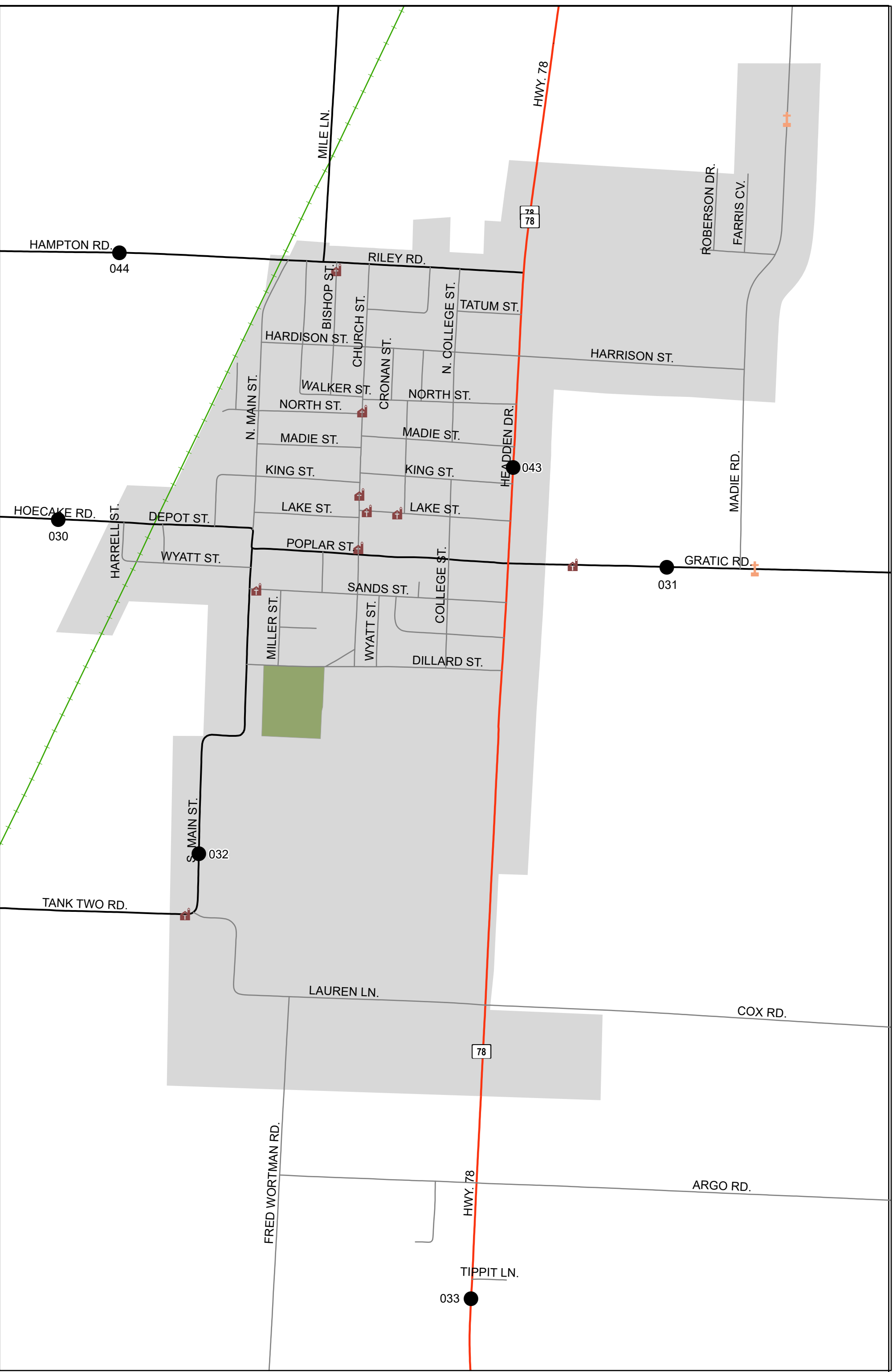

1. Tiptonville

CC Traffic Stations
 010 012 016 054
 011 014 045 057



2023 Traffic Map Lake County Tennessee

Prepared by the
 Tennessee Department of Transportation
 Long Range Planning Division
 Office of Data Visualization



2. Ridgely

CC Traffic Stations
 030 032 043
 031 033 044

Legend

- HPMS Traffic Stations
- Class Count Traffic Stations
- CC Traffic Stations
- ATR Traffic Stations
- EDL Traffic Stations
- Churches
- Cemeteries
- HPMS Route
- Interstate
- State Route
- Functional Route
- Local Route
- Railroads
- Major Waterways
- Parks
- Municipal Boundary

