















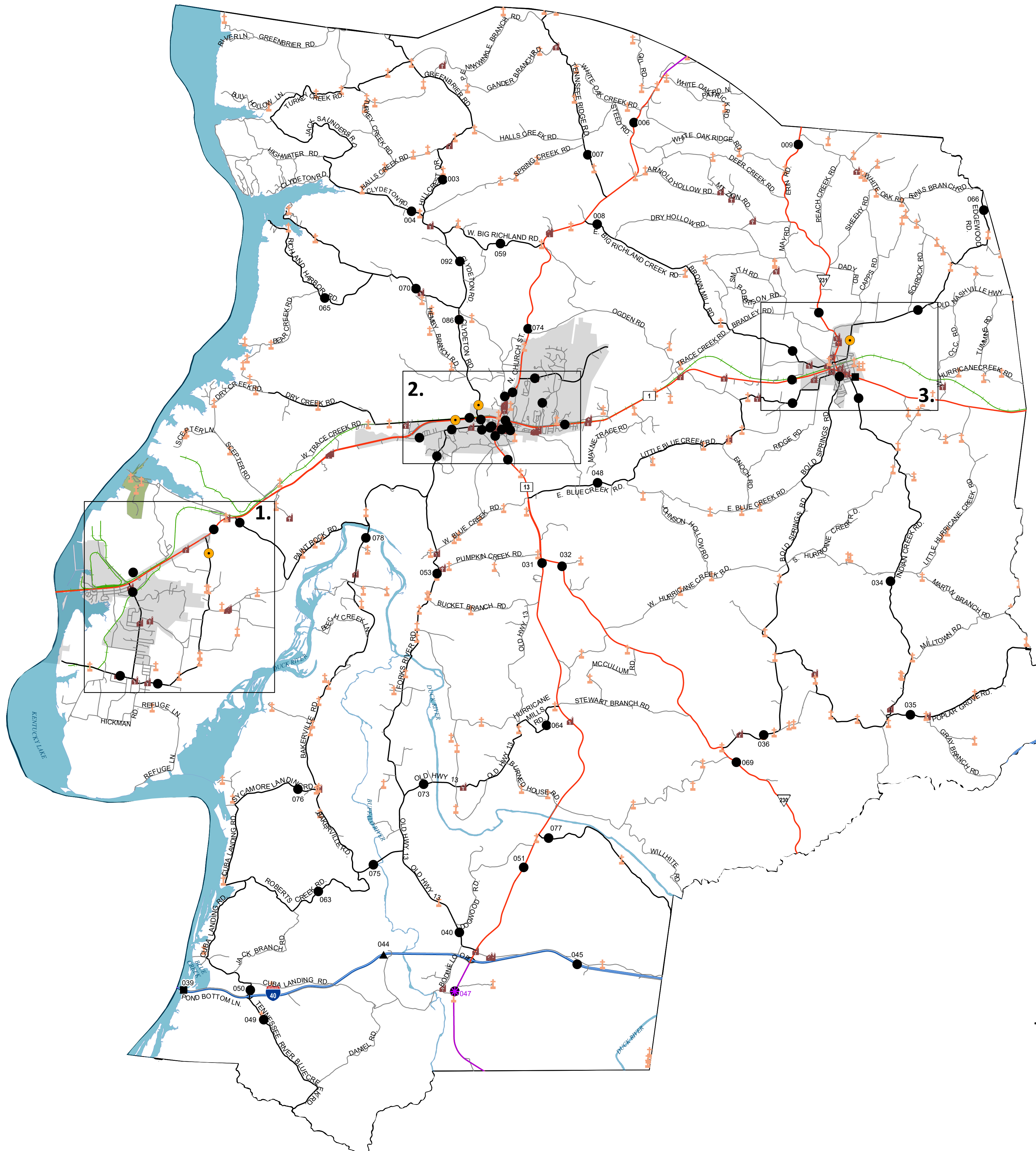


- Insets  
 1. New Johnsonville  
 2. Waverly  
 3. McEwen

**Legend**

-  HPMS Traffic Stations
-  Class Count Traffic Stations
-  CC Traffic Stations
-  ATR Traffic Stations
-  EDL Traffic Stations
-  Churches
-  Cemeteries
-  HPMS Route
-  Interstate
-  State Route
-  Functional Route
-  Local Route
-  Railroads
-  Major Waterways
-  Parks
-  Municipal Boundary



**CC Traffic Stations**

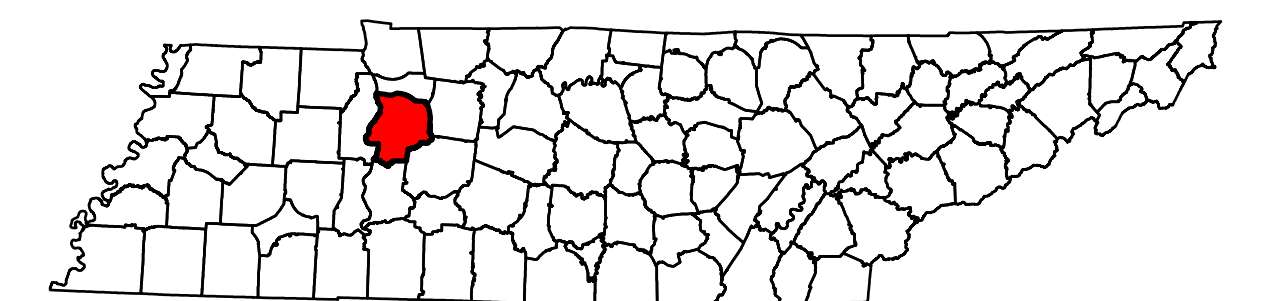
- |     |     |     |     |
|-----|-----|-----|-----|
| 003 | 036 | 063 | 077 |
| 004 | 040 | 064 | 078 |
| 006 | 045 | 065 | 086 |
| 007 | 047 | 066 | 092 |
| 008 | 048 | 069 |     |
| 009 | 049 | 070 |     |
| 031 | 050 | 073 |     |
| 032 | 051 | 074 |     |
| 034 | 053 | 075 |     |
| 035 | 059 | 076 |     |

**ATR Traffic Stations**

- 039

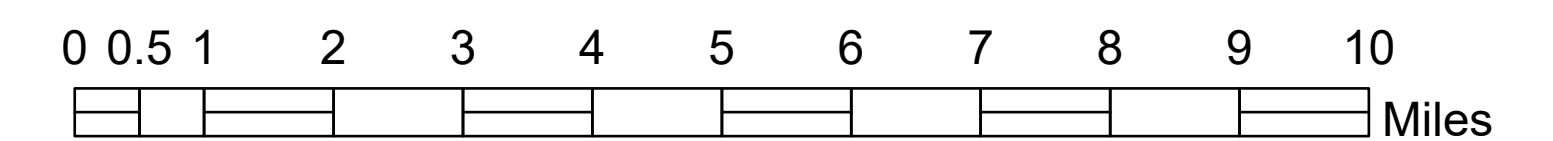
**EDL Traffic Station**

- 044

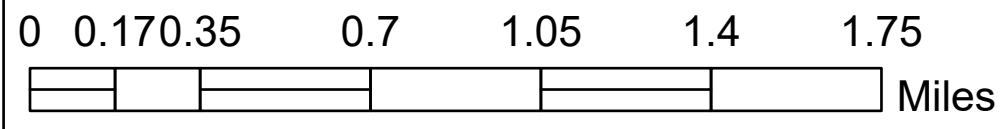


2023 Traffic Map  
**Humphreys County**  
 Tennessee

Prepared by the  
 Tennessee Department of Transportation  
 Long Range Planning Division  
 Office of Data Visualization








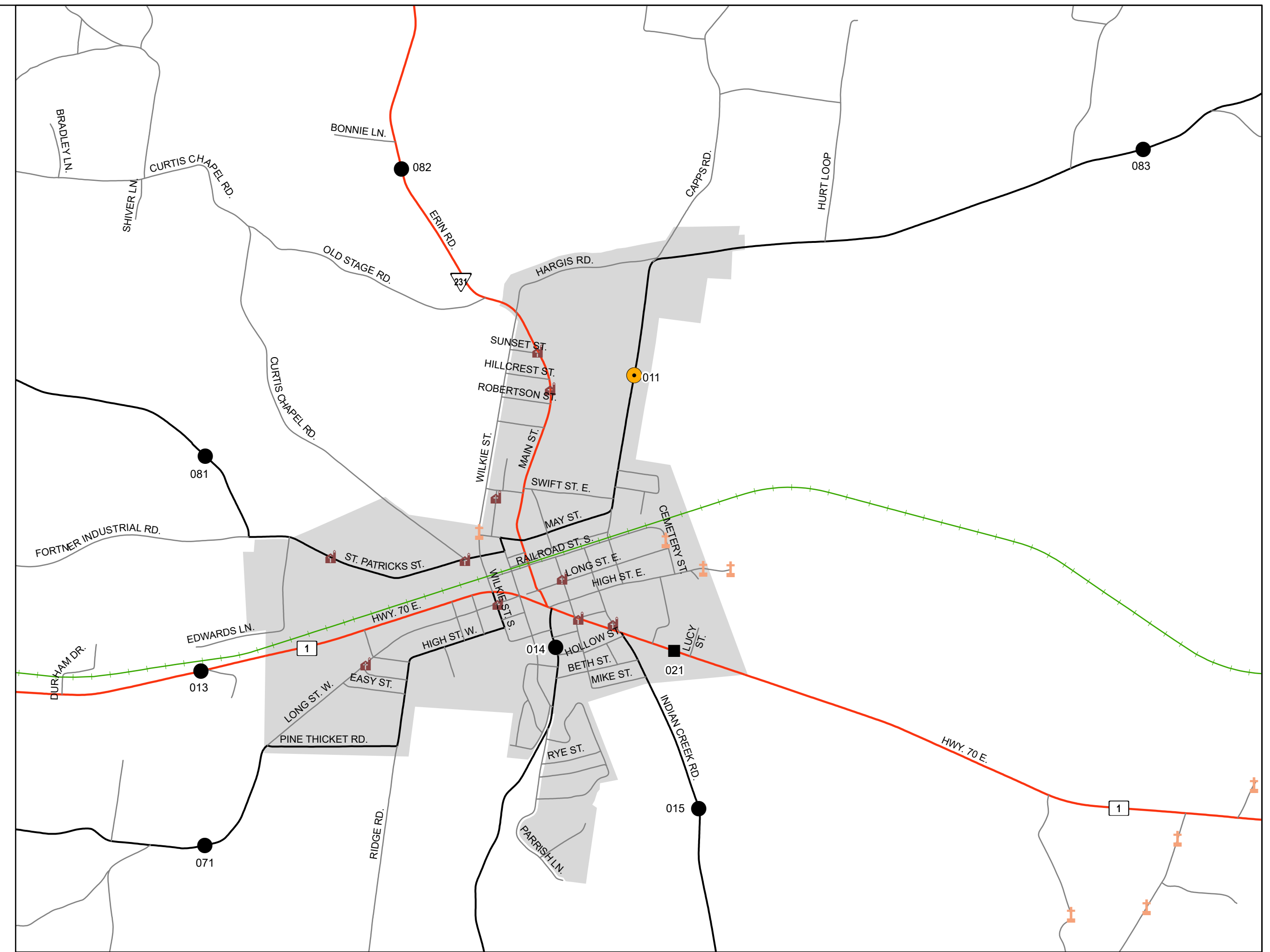
# 1. New Johnsonville

## CC Traffic Stations

025 028 091  
 026 030  
**027** 060

## Legend

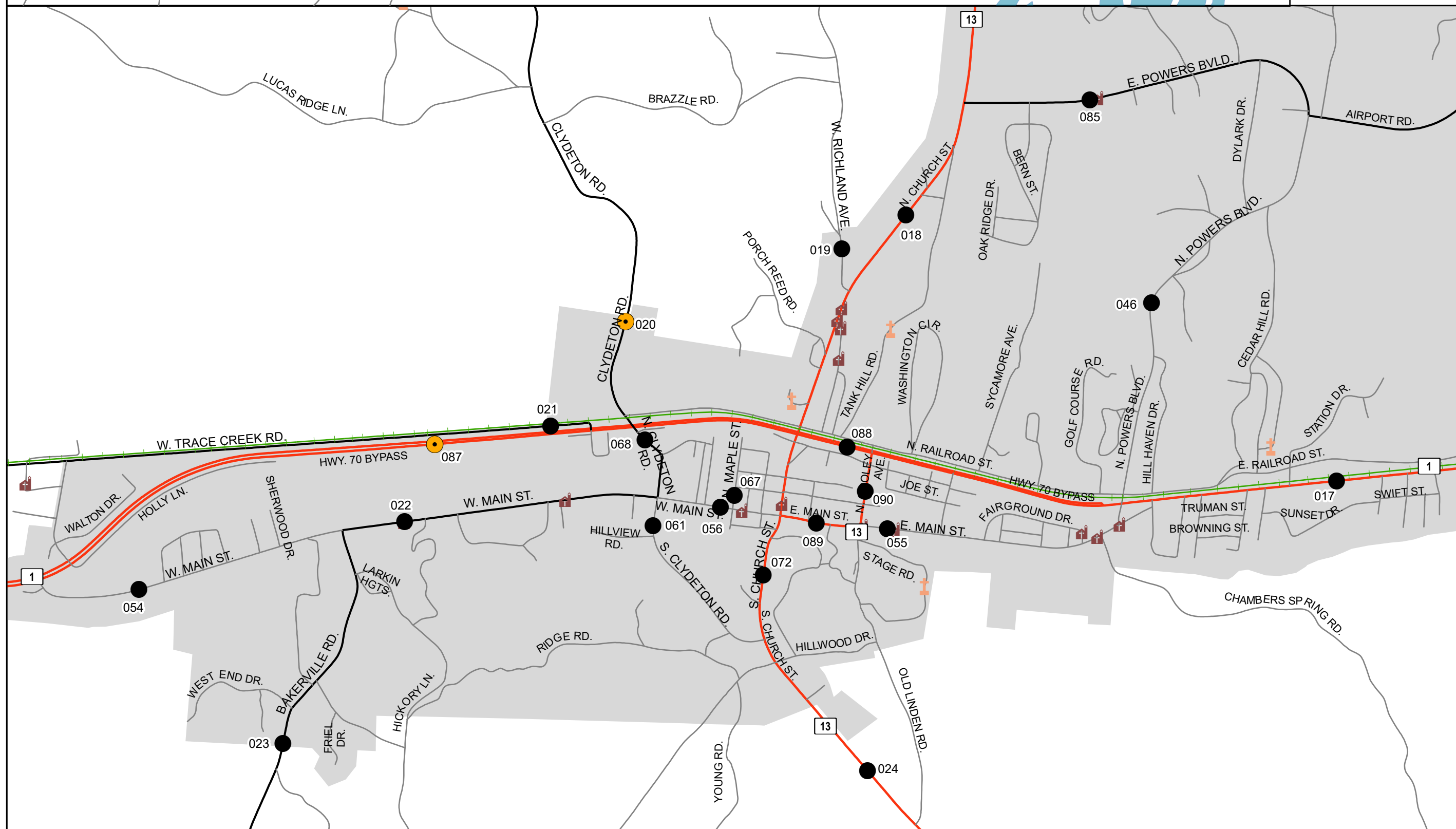
- HPMS Traffic Stations
- Class Count Traffic Stations
- CC Traffic Stations
- ATR Traffic Stations
- EDL Traffic Stations
- Churches
- Cemeteries
- HPMS Route
- Interstate
- State Route
- Functional Route
- Local Route
- Railroads
- Major Waterways
- Parks
- Municipal Boundary



# 3. McEwen

## CC Traffic Stations    ATR Traffic Stations

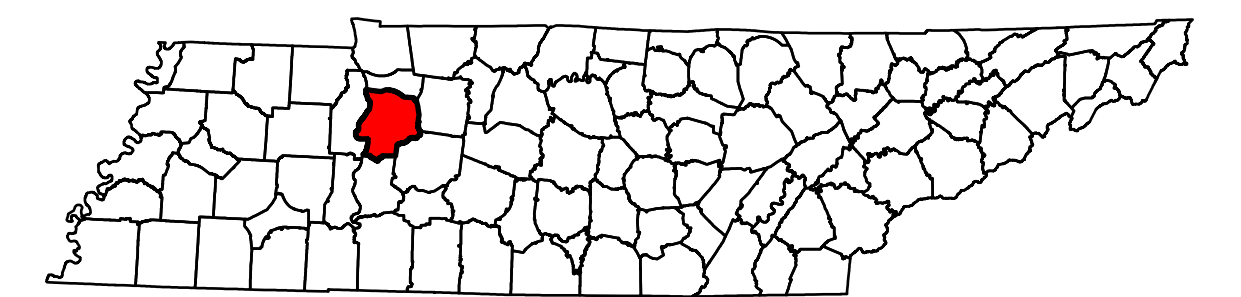
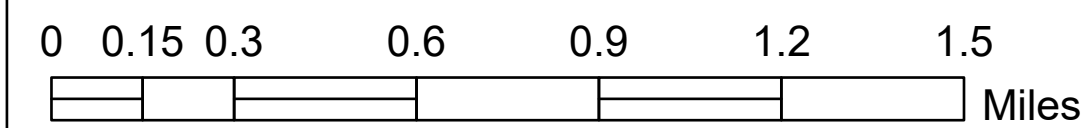
**011** 071                      021  
 013 081  
 014 082  
 015 083



# 2. Waverly

## CC Traffic Stations

017 022 055 072 090  
 018 023 056 085  
 019 024 061 **087**  
**020** 046 067 088  
 021 054 068 089



# 2023 Traffic Map Humphreys County Tennessee

Prepared by the  
 Tennessee Department of Transportation  
 Long Range Planning Division  
 Office of Data Visualization

