















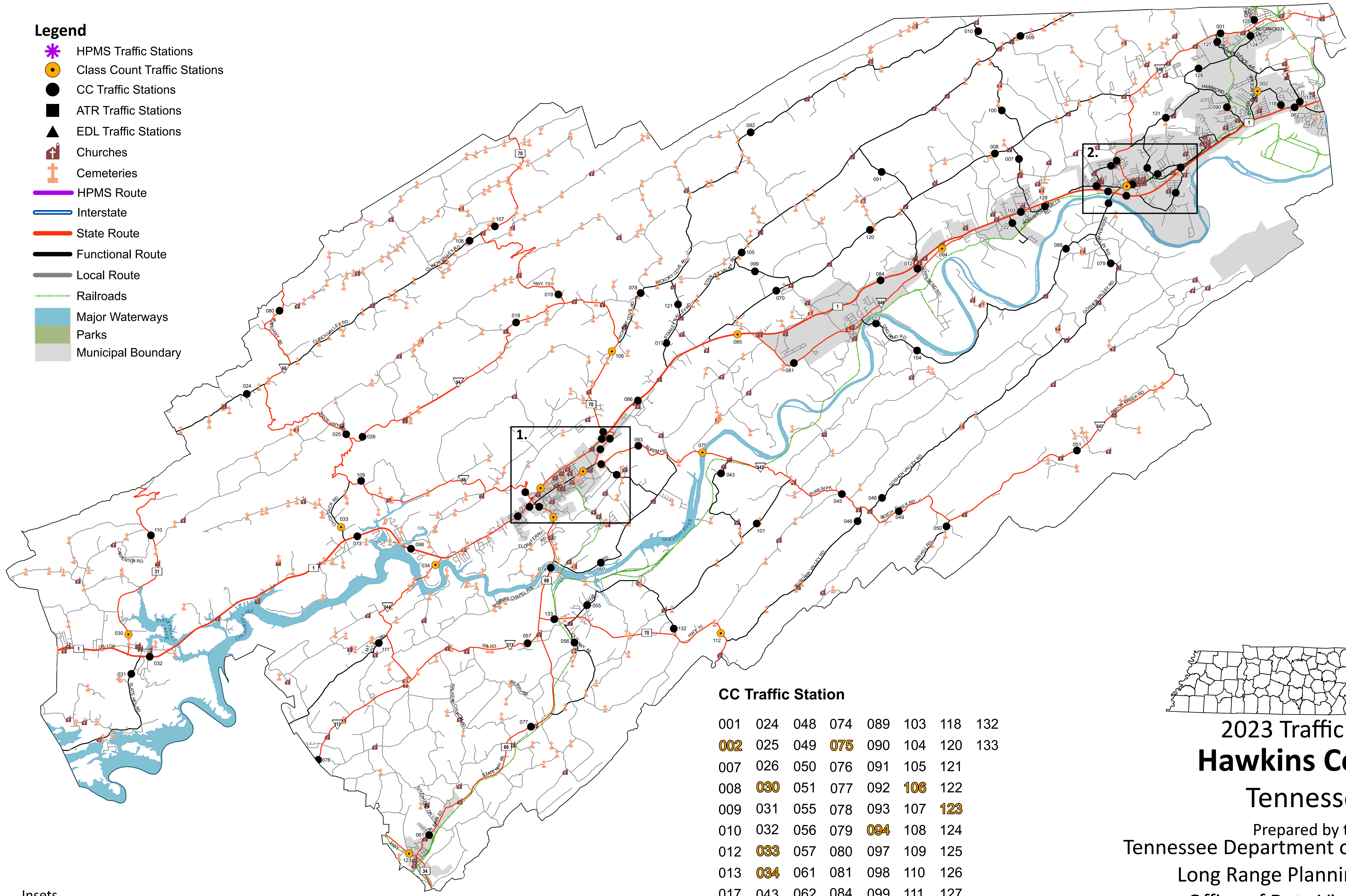
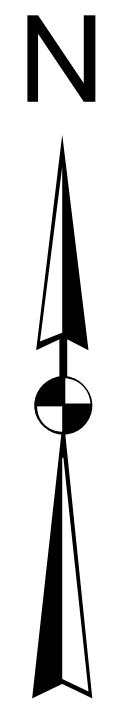


Legend

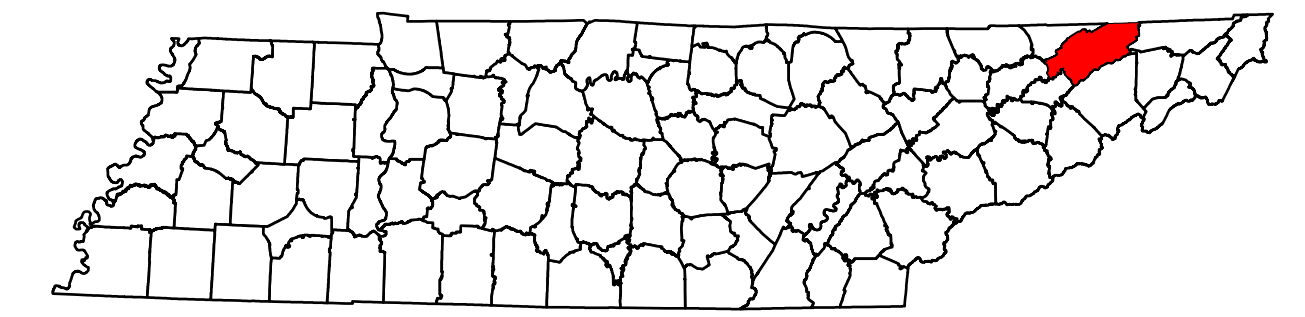
-  HPMS Traffic Stations
-  Class Count Traffic Stations
-  CC Traffic Stations
-  ATR Traffic Stations
-  EDL Traffic Stations
-  Churches
-  Cemeteries
-  HPMS Route
-  Interstate
-  State Route
-  Functional Route
-  Local Route
-  Railroads
-  Major Waterways
-  Parks
-  Municipal Boundary




Insets
 1. Rogersville
 2. Church Hill - Mt Carmel

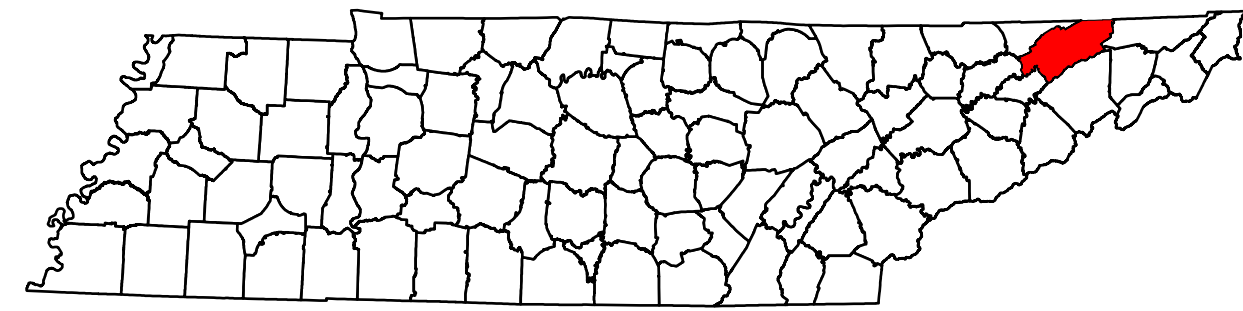
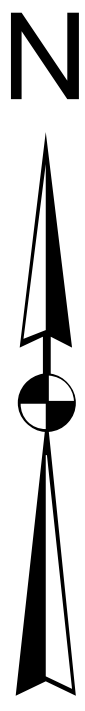
CC Traffic Station

001	024	048	074	089	103	118	132
002	025	049	075	090	104	120	133
007	026	050	076	091	105	121	
008	030	051	077	092	106	122	
009	031	055	078	093	107	123	
010	032	056	079	094	108	124	
012	033	057	080	097	109	125	
013	034	061	081	098	110	126	
017	043	062	084	099	111	127	
018	045	070	085	100	112	128	
019	046	073	086	101	117	131	

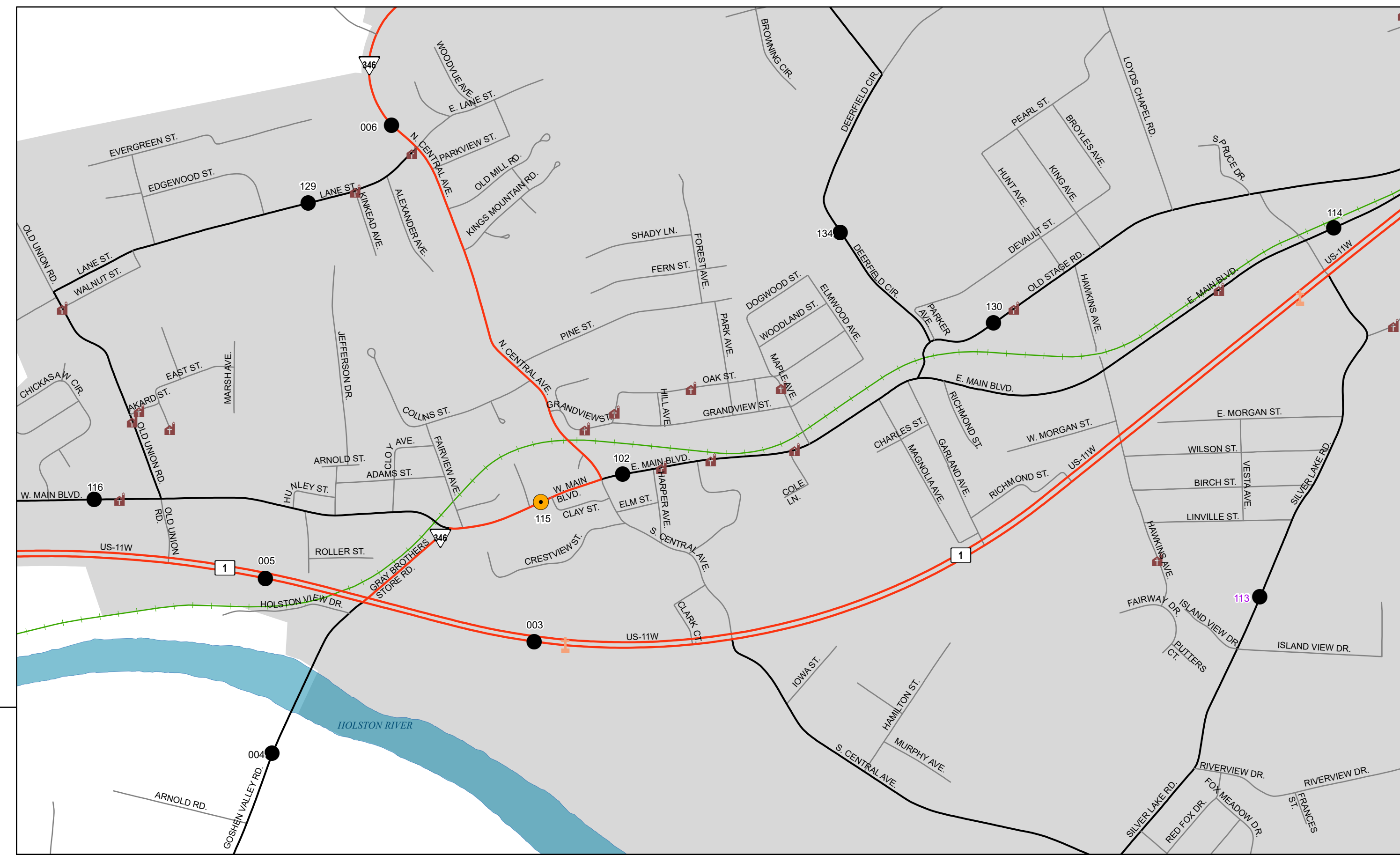


2023 Traffic Map
Hawkins County
 Tennessee
 Prepared by the
 Tennessee Department of Transportation
 Long Range Planning Division
 Office of Data Visualization

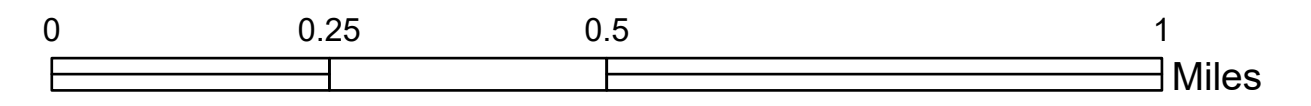




2023 Traffic Map
Hawkins County
 Tennessee
 Prepared by the
 Tennessee Department of Transportation
 Long Range Planning Division
 Office of Data Visualization



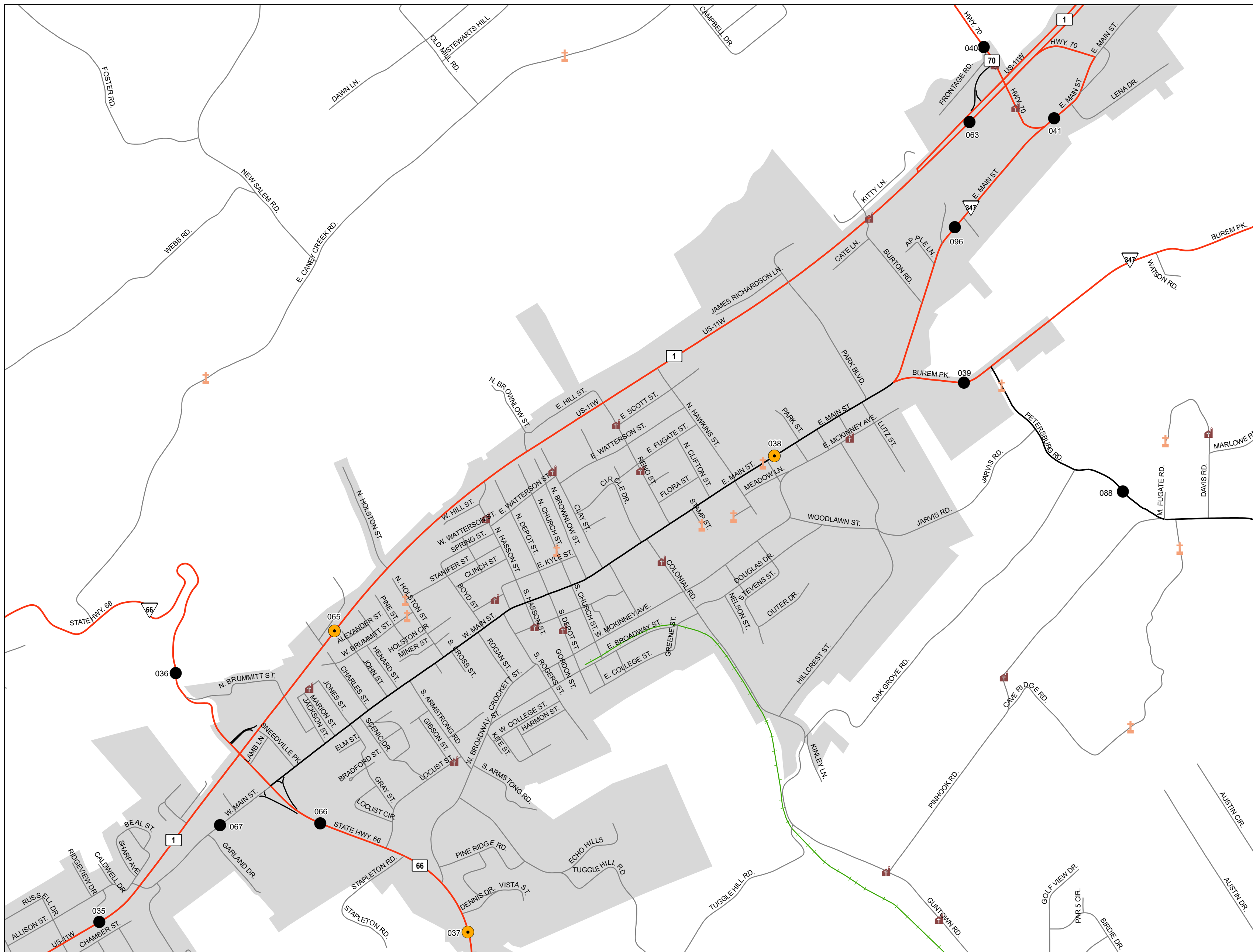
2. Church Hill - Mt. Carmel



CC Traffic Station

003	102	116
004	113	129
005	114	130
006	115	134

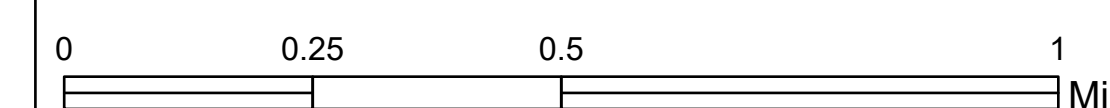
Insets
 1. Rogersville
 2. Church Hill - Mt. Carmel



1. Rogersville

CC Traffic Station

035	038	041	066	096
036	039	063	067	
037	040	065	088	



- Legend**
- HPMS Traffic Stations
 - Class Count Traffic Stations
 - CC Traffic Stations
 - ATR Traffic Stations
 - EDL Traffic Stations
 - Churches
 - Cemeteries
 - HPMS Route
 - Interstate
 - State Route
 - Functional Route
 - Local Route
 - Railroads
 - Major Waterways
 - Parks
 - Municipal Boundary

