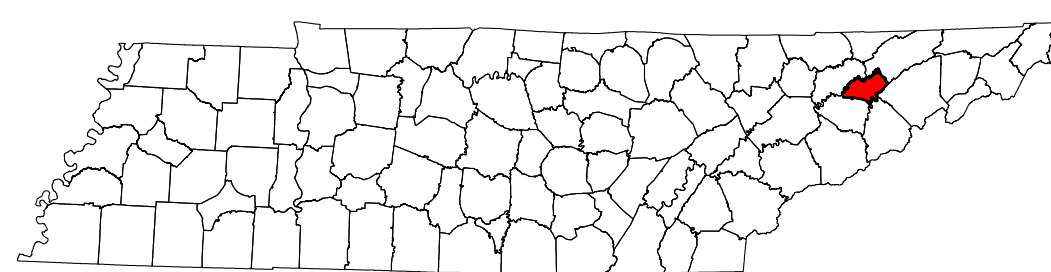


**Morristown**


**CC Traffic Stations**

- 019 053 070 111 119 144
- 027 054 082 112 120 149
- 028 055 095 113 121 154
- 030 056 096 114 122 156
- 031 057 097 115 127 157
- 047 058 107 116 128 158
- 048 059 108 117 133 159
- 051 069 109 118 134



**2023 Traffic Map  
Hamblen County  
Tennessee**

Prepared by the  
Tennessee Department of Transportation  
Long Range Planning Division  
Office of Data Visualization



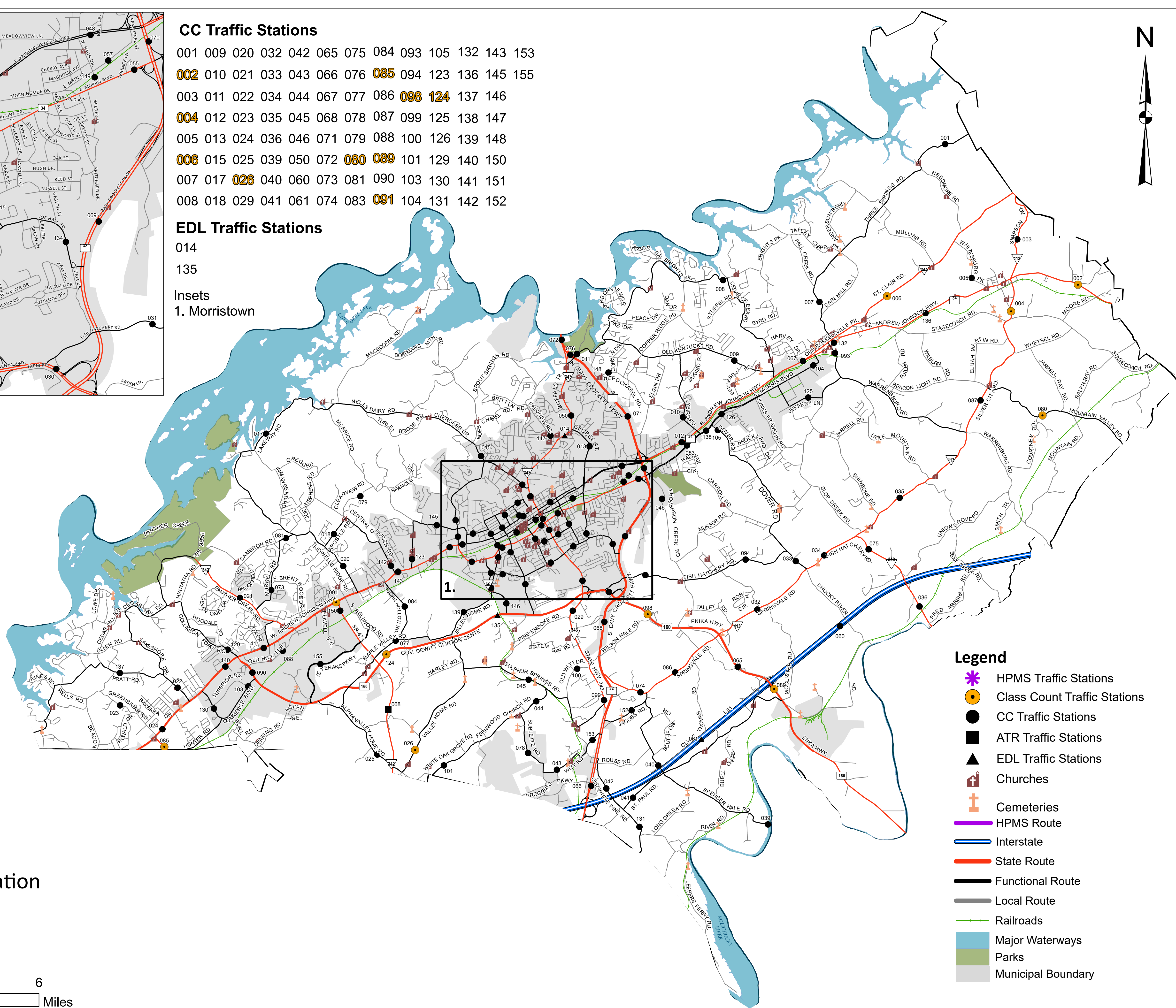
**CC Traffic Stations**

- 001 009 020 032 042 065 075 084 093 105 132 143 153
- 002 010 021 033 043 066 076 085 094 123 136 145 155
- 003 011 022 034 044 067 077 086 098 124 137 146
- 004 012 023 035 045 068 078 087 099 125 138 147
- 005 013 024 036 046 071 079 088 100 126 139 148
- 006 015 025 039 050 072 080 089 101 129 140 150
- 007 017 026 040 060 073 081 090 103 130 141 151
- 008 018 029 041 061 074 083 091 104 131 142 152

**EDL Traffic Stations**


- 014
- 135

Insets  
1. Morristown



**Legend**

- HPMS Traffic Stations
- Class Count Traffic Stations
- CC Traffic Stations
- ATR Traffic Stations
- EDL Traffic Stations
- Churches
- Cemeteries
- HPMS Route
- Interstate
- State Route
- Functional Route
- Local Route
- Railroads
- Major Waterways
- Parks
- Municipal Boundary



## Hamblen County

1

Station #	AADT
001	237
002	5,966
003	1,196
004	1,304
005	440
006	3,580
007	1,233
008	791
009	1,449
010	4,606
011	3,336
012	12,215
013	7,544
014	7,957
015	4,350
017	456
018	1,226
019	16,347
020	6,919
021	4,068
022	2,735
023	922
024	21,209
025	2,128
026	2,159
027	2,285
028	4,251
029	8,703
030	19,039
031	1,669
032	1,469
033	1,459
034	2,256
035	1,539
036	1,324
039	673
040	476
041	829
042	1,401
043	130
044	798
045	974
046	465
047	12,722
048	15,030
050	10,634
051	13,747
053	2,429
054	4,272
055	16,691
056	8,825
057	1,090
058	16,384
059	7,852

Station #	AADT
060	45,697
061	32,367
065	9,306
066	24,990
067	11,257
068	15,557
068	8,601
069	32,269
070	24,163
071	27,088
072	22,479
073	1,137
074	1,165
075	1,770
076	14,749
077	559
078	524
079	1,044
080	344
081	2,493
082	16,726
083	17,945
084	3,024
085	2,194
086	902
087	1,221
088	826
089	3,842
090	10,952
091	35,911
093	1,175
094	698
095	1,930
096	4,915
097	3,151
098	12,074
099	6,669
100	550
101	321
103	6,607
104	3,892
105	2,171
107	3,773
108	1,775
109	2,605
111	3,427
112	15,391
113	12,117
114	701
115	3,805
116	4,498
117	1,064
118	2,642
119	674

Station #	AADT
120	1,811
121	1,057
122	9,131
123	4,868
124	16,489
125	760
126	14,236
127	1,236
128	2,368
129	3,467
130	2,543
131	776
132	5,709
133	15,679
134	4,533
135	20,599
136	6,317
137	944
138	13,545
139	711
140	22,337
141	21,242
142	3,169
143	28,173
144	41,192
145	3,388
146	6,628
147	3,796
148	1,603
149	5,615
150	10,187
152	173
153	131
154	2,369
155	1,051
156	3,030
157	1,013
158	934
159	4,852