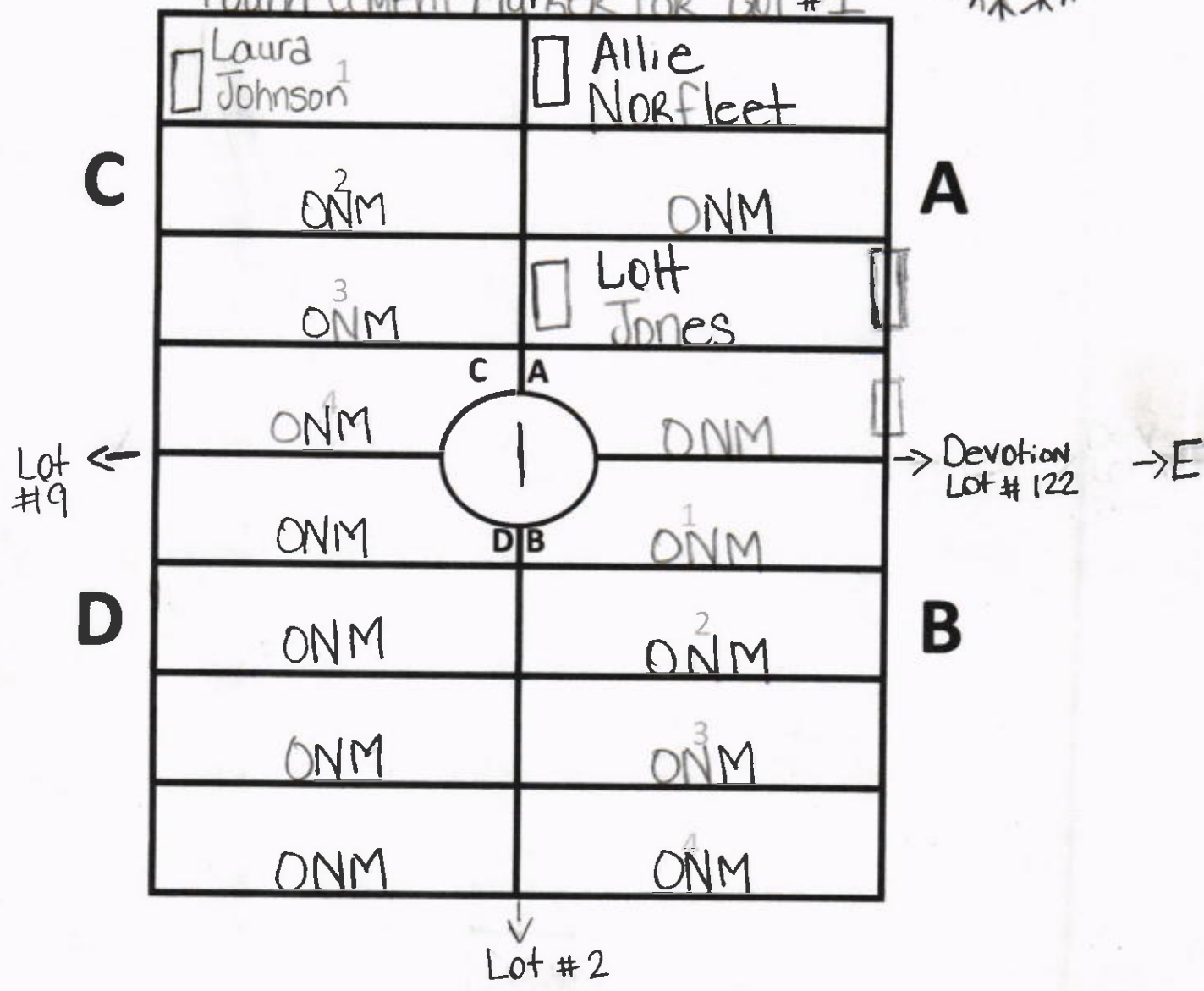


GARDEN: Prayer LOT# 1
 * Found Cement Marker for Lot #1



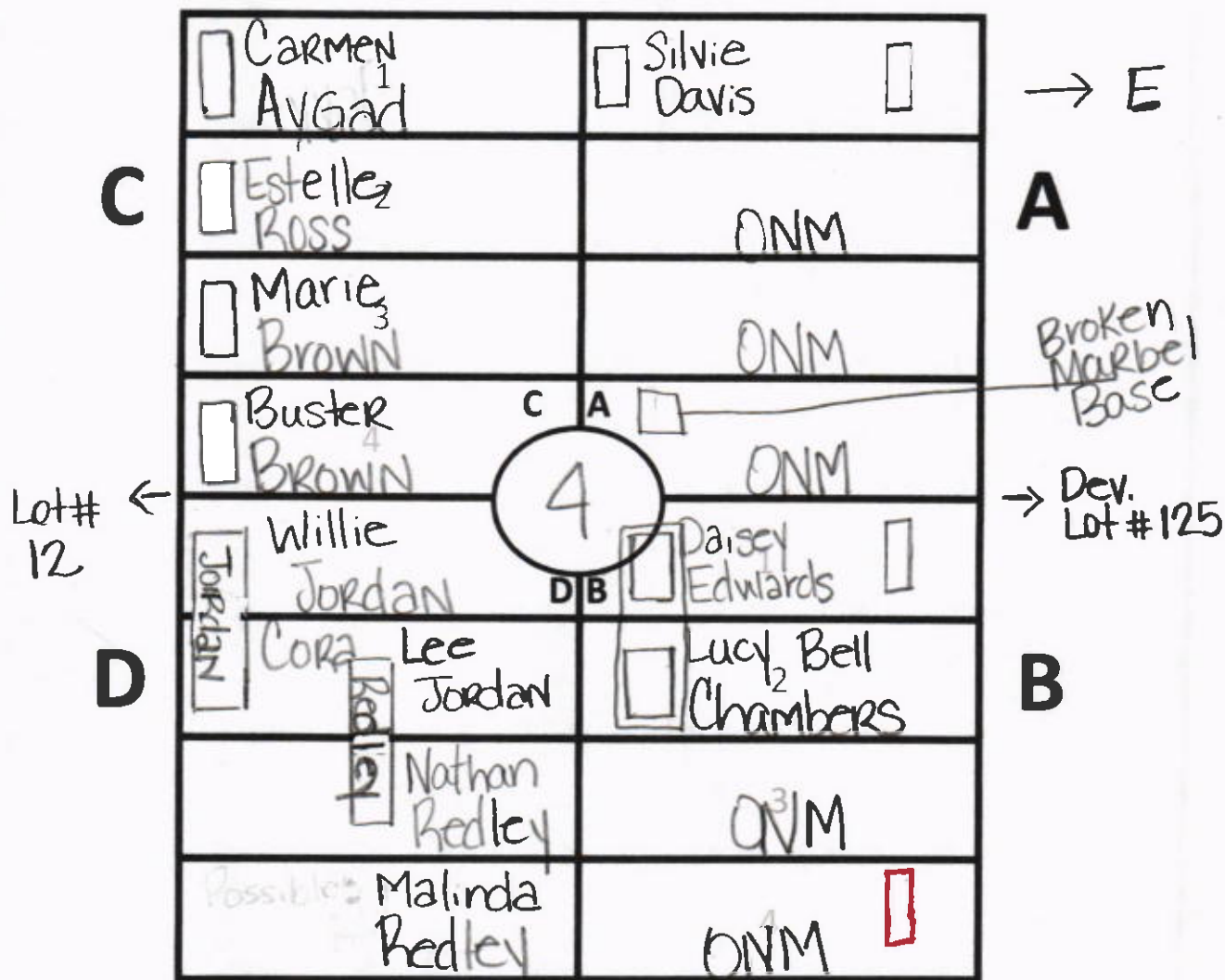
Note: Markers FROM last row of lots in Devotion are approx. 1' in Garden of Prayer

Ellis Road

Note:
True #4
Marker
9"-12" buried.



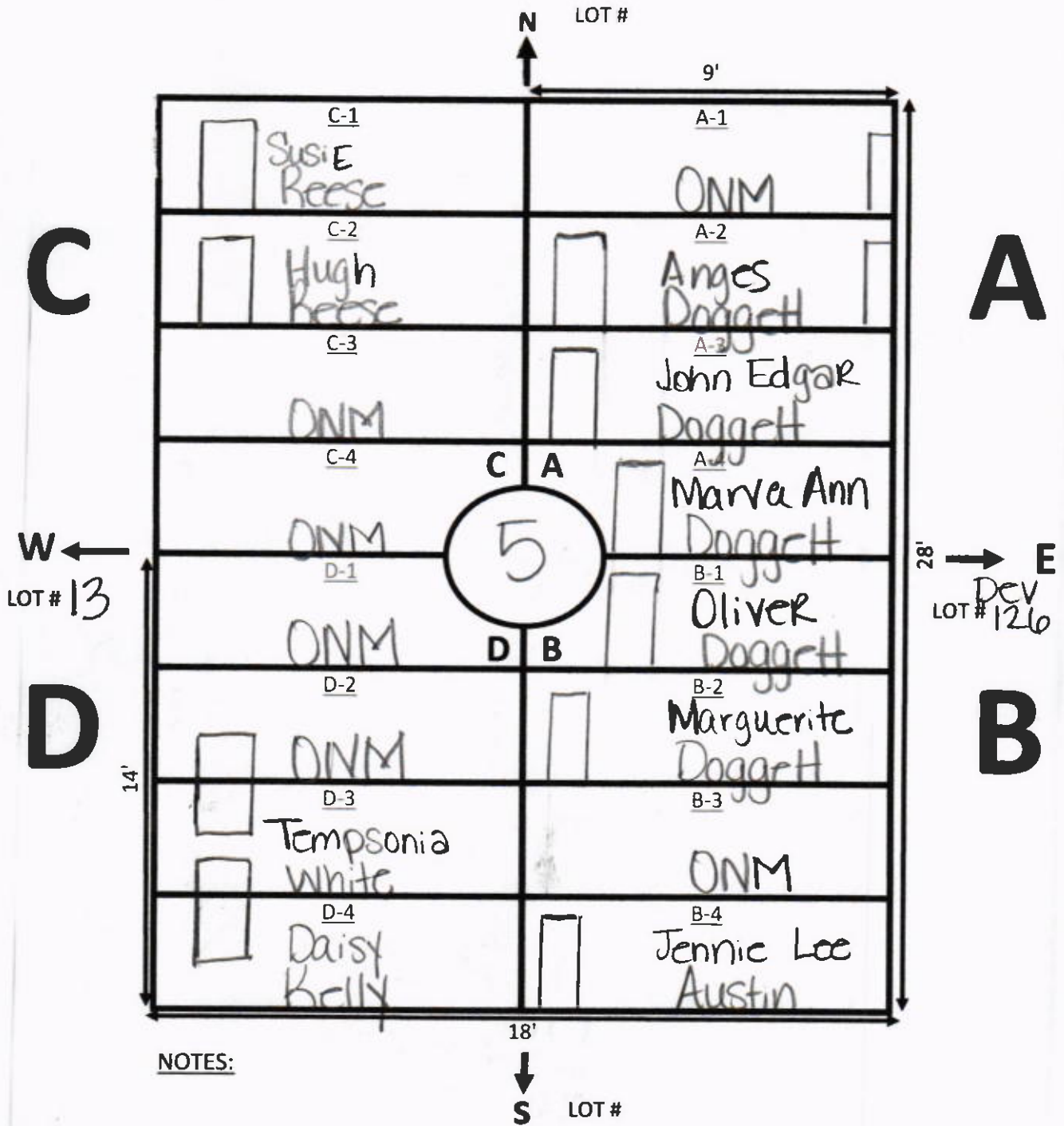
GARDEN: Prayer LOT# 4



- Notes:
- ① Lot 4. Section D2 & D3 has a Marker, Redley, that is in center of grave. Marker for Jordan is centered in D1 & D2. I assumed since all 4 spaces are occupied that Jordan's Marker is correct.
 - ② Markers from Devotion Lot 125 are now approx 2ft. in Garden of Prayer.

GALILEE MEMORIAL GARDENS

GARDEN: Prayer LOT: 5

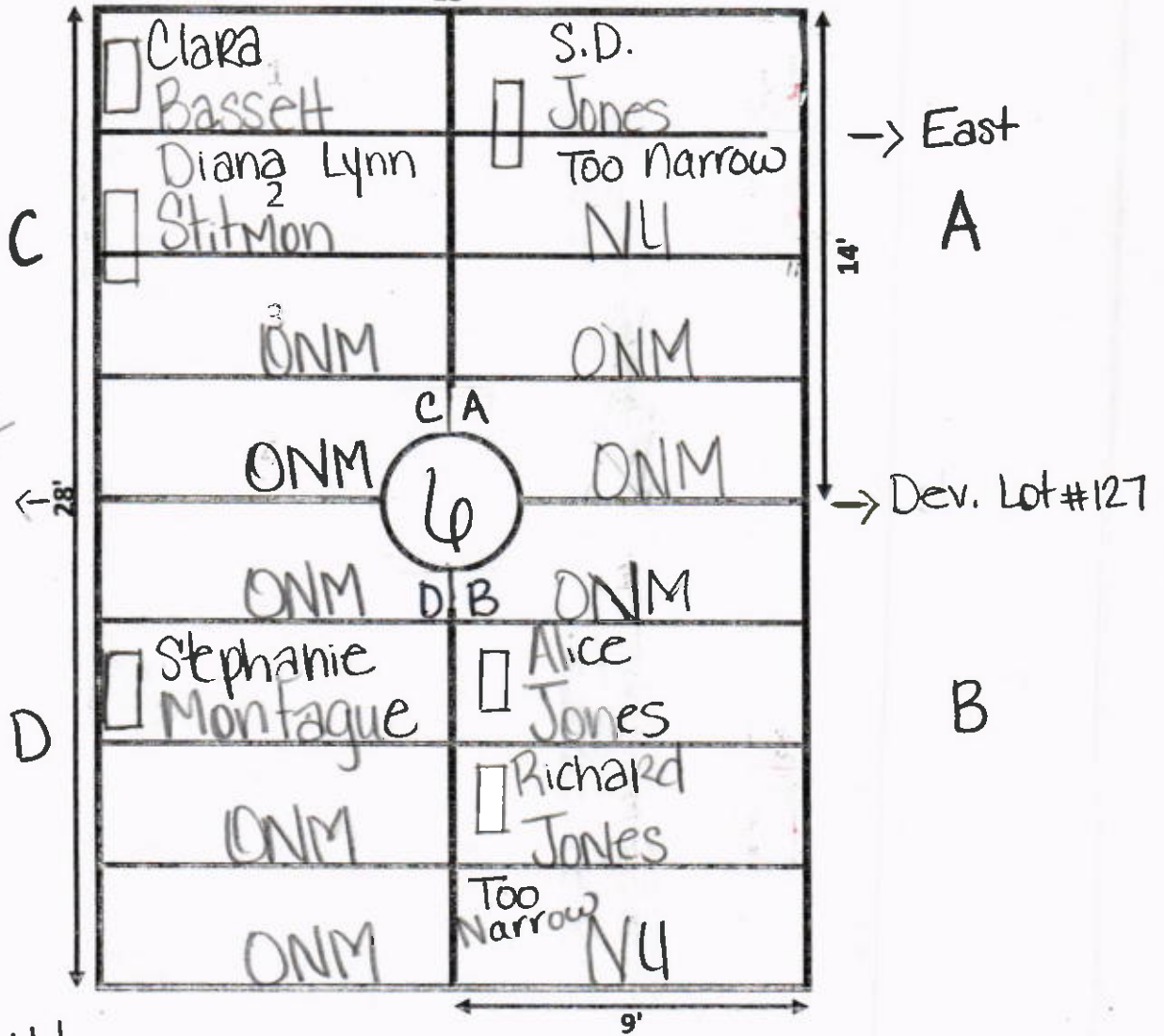


- ① Markers from Dev. 126 are approx. 18" in A & B Section
- ② Soil prevented accurate GPR readings beyond 4'.

Ellis Road



GARDEN Prayer LOT# 6
18'




Note:

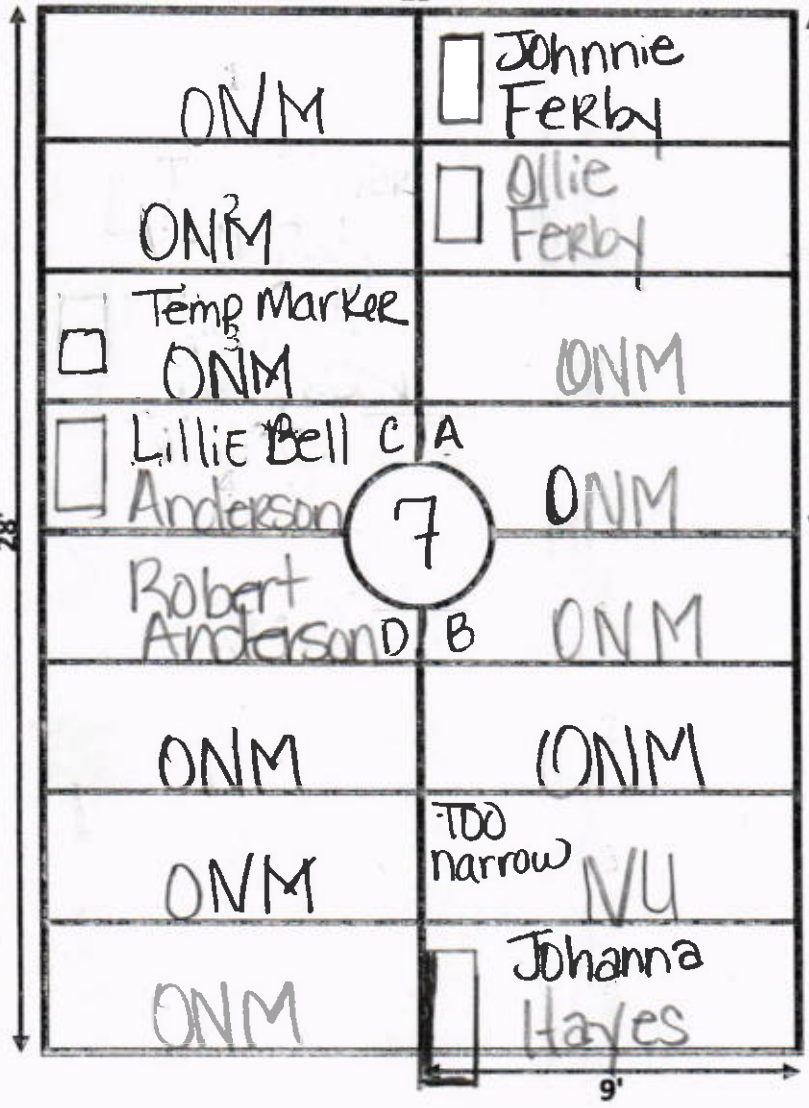
① Markers from Devotion Lot 127 are approx. 12"-18" in Prayer Lot 6 Sections A & B.

Ellis Road

Ellis Road



GARDEN Prayer LOT# 7
18'



C

A

→ E

→ Devotion Lot # 128

B

D

Prayer Lot # 15 ←

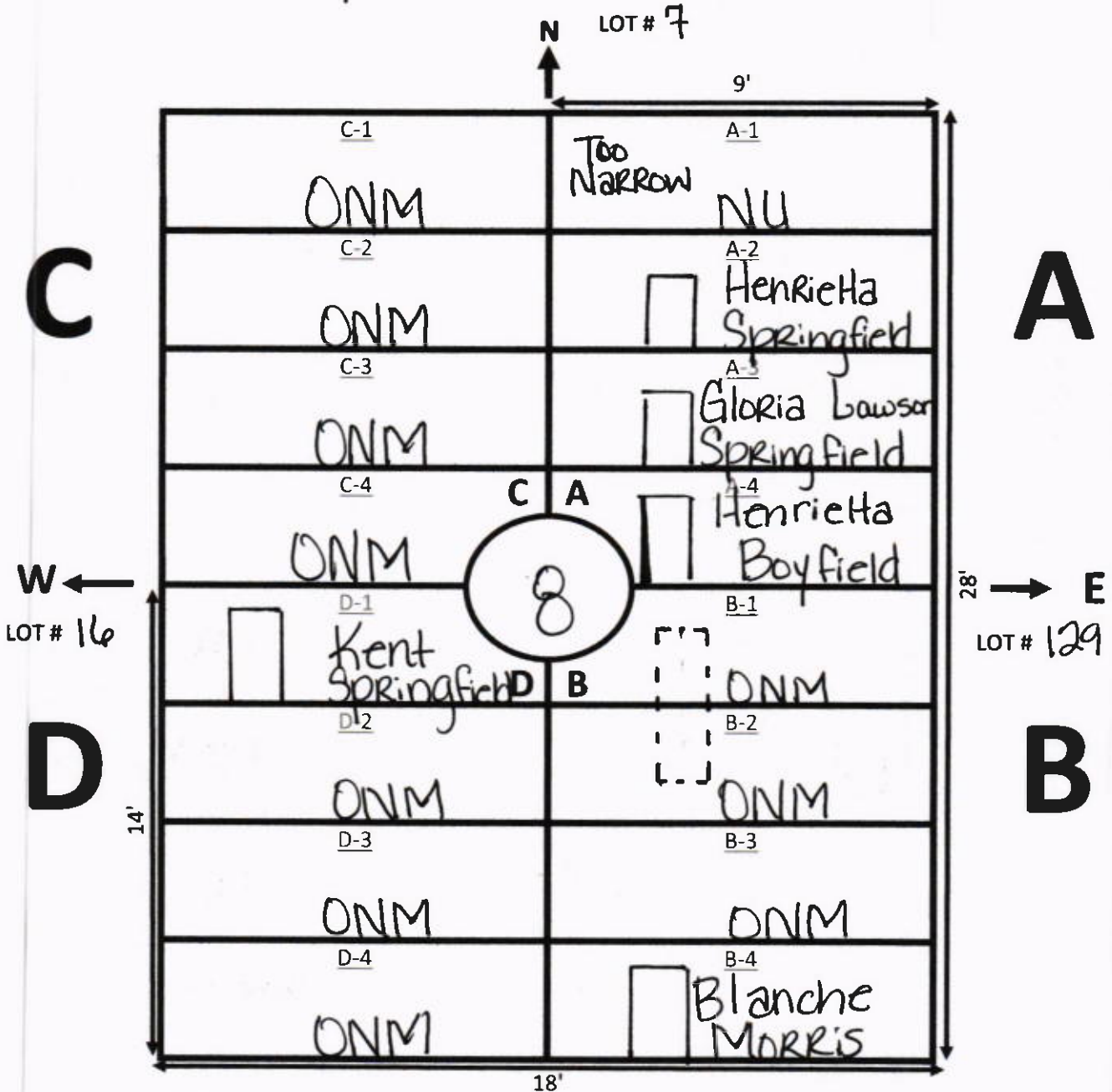
28'

14'

9'

GALILEE MEMORIAL GARDENS

GARDEN: Prayer LOT: 8

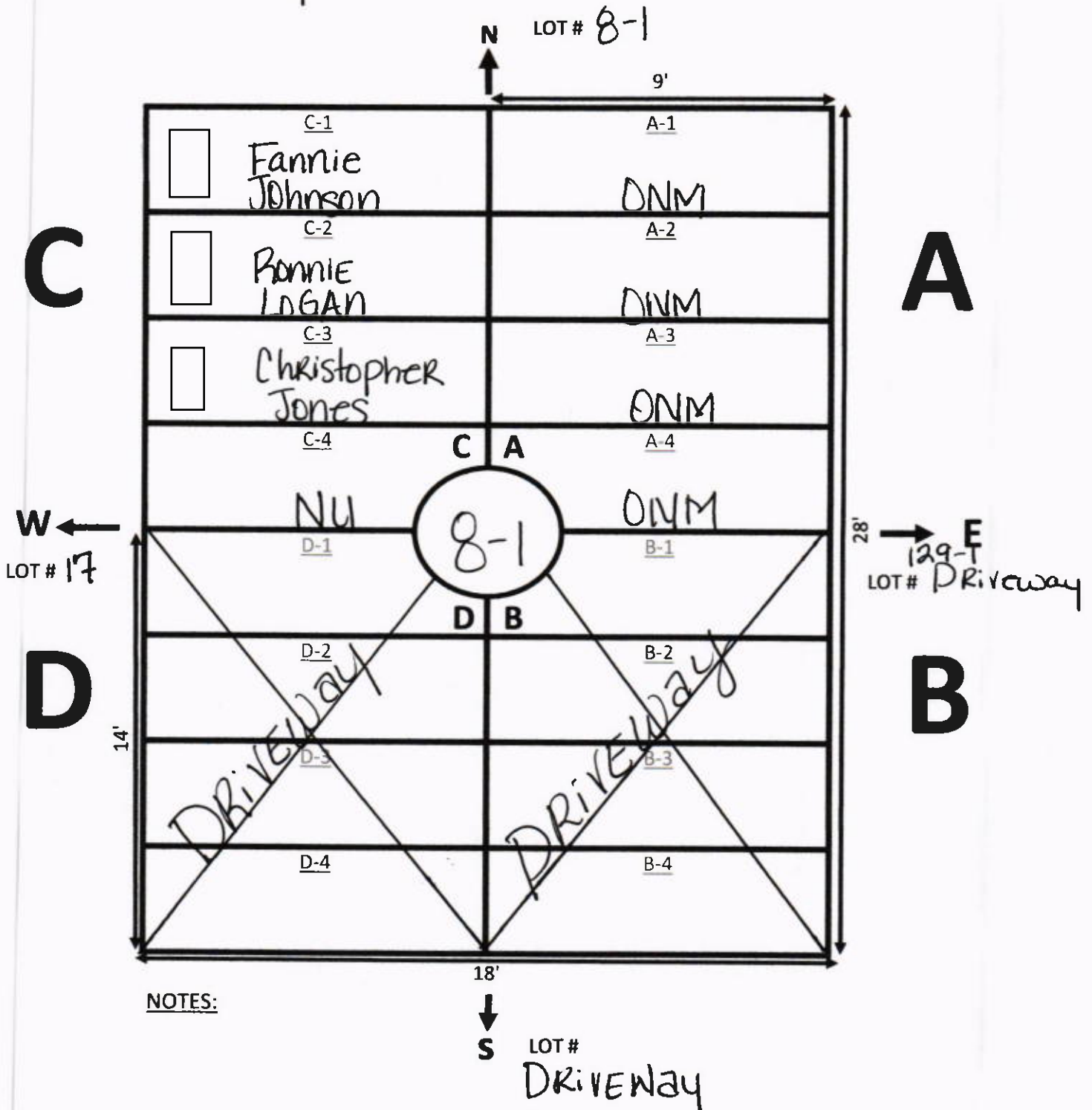


NOTES:

B-1 & B-2 Shows Signs of a marker being Removed

GALILEE MEMORIAL GARDENS

GARDEN: Prayer LOT: 8-1

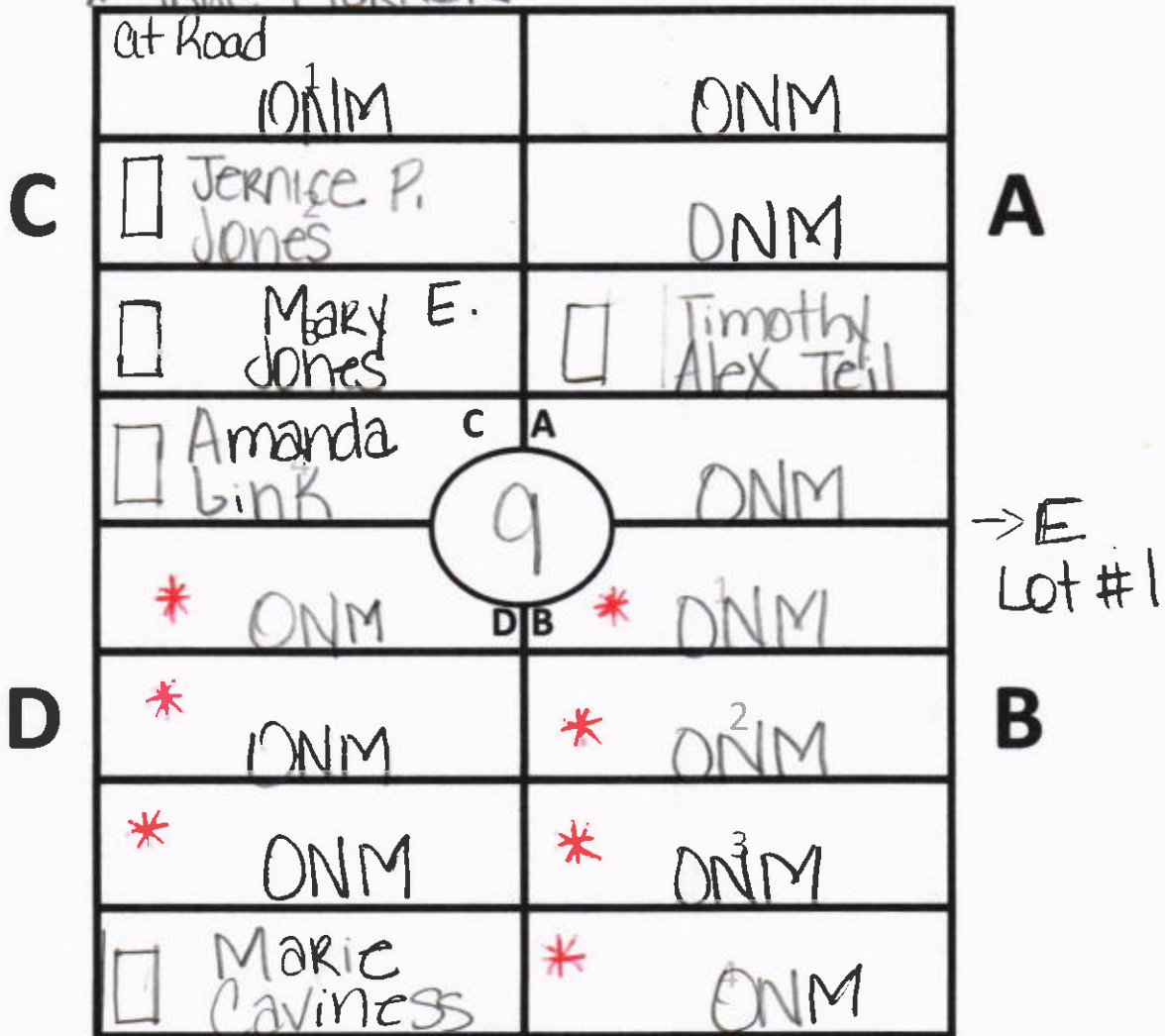




Ellis Road

GARDEN: Prayer LOT# 9

* TRUE MARKER




* Stack Area
 ε Signs of Marker
 Removal

Ellis Road



GARDEN: Prayer LOT# 10



Prayer Lot# 18 ←

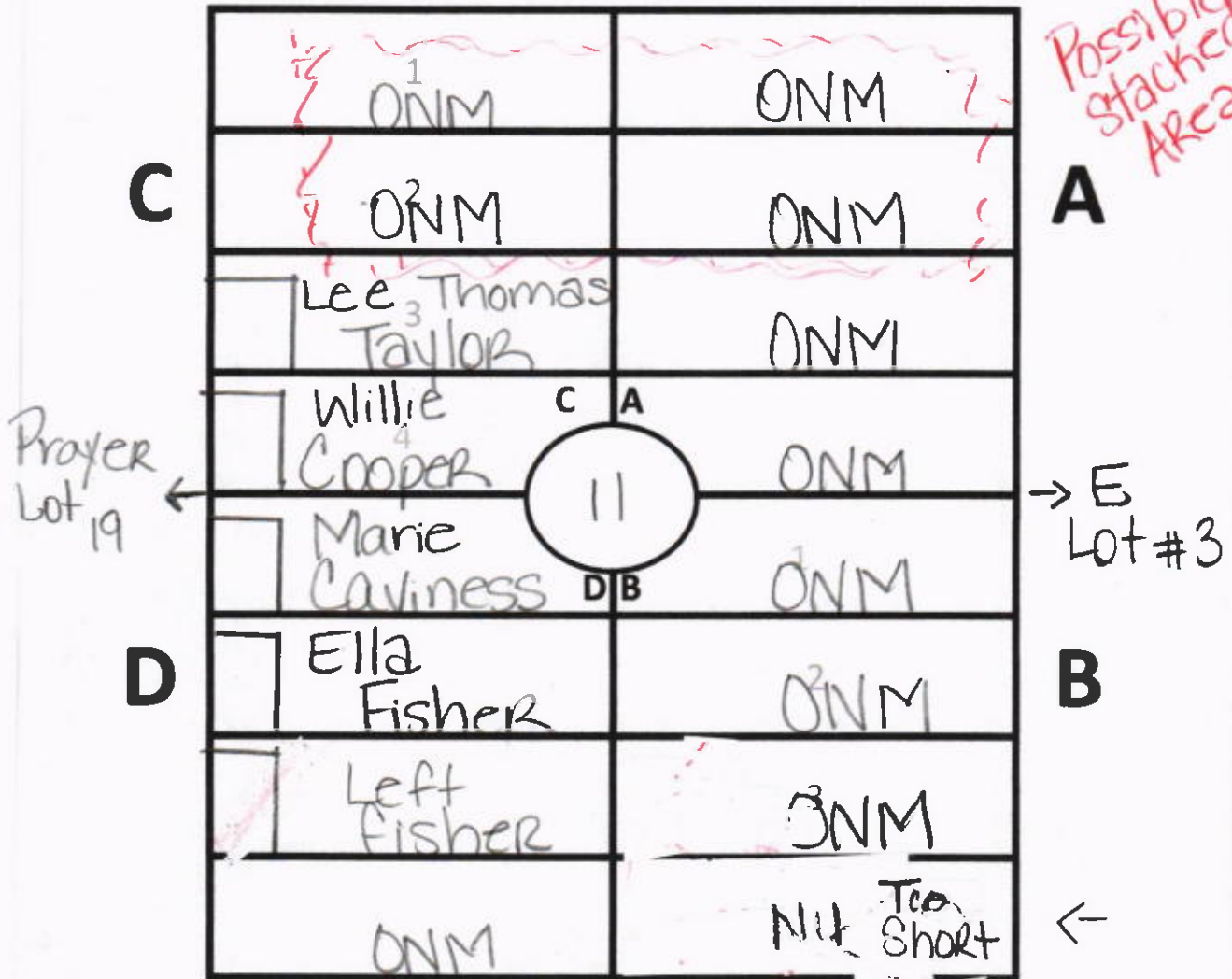
→ E Lot 2

⊛ Temp Markers



GARDEN: Prayer LOT# 11

Possible Stacked Area

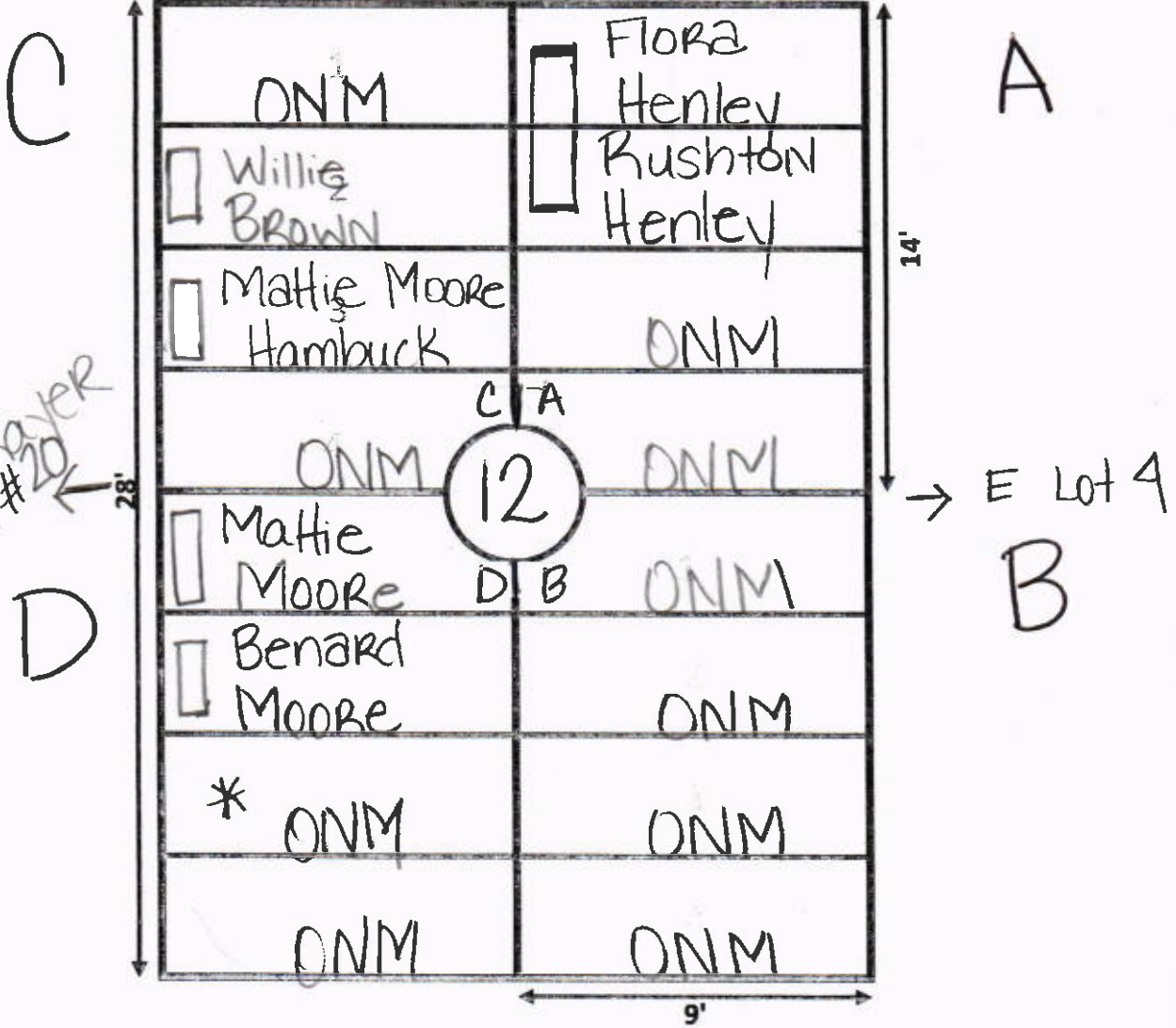


① A-1; A-2
E1; C-2
Possible Stacked Area

Ellis Road



GARDEN Prayer LOT# 12



* Shows Signs of Marker Removal

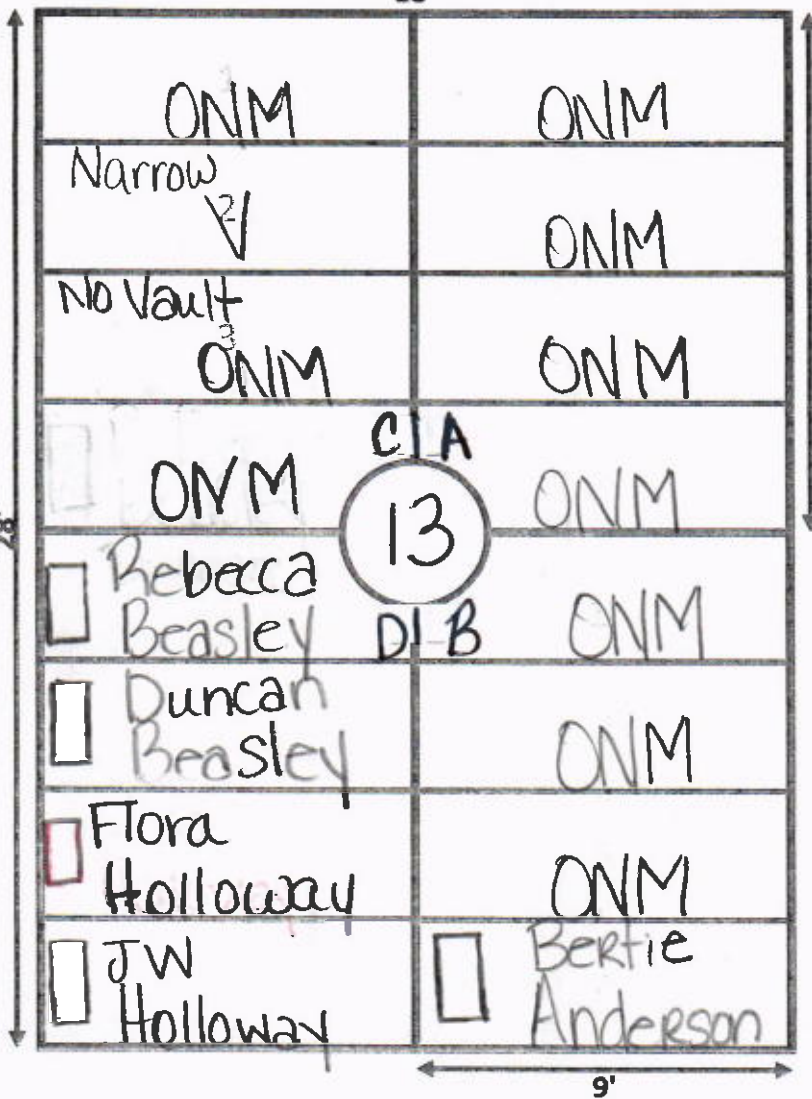
Ellis Road

N
↑

GARDEN Prayer LOT# 13
← 18' →

C

A



14'

Lot# ← 21

→ Lot 5

D

B


9'

NOTE: E, ... of ...

Ellis Road



GARDEN Prayer LOT# A



C

A

→ E Lot 6

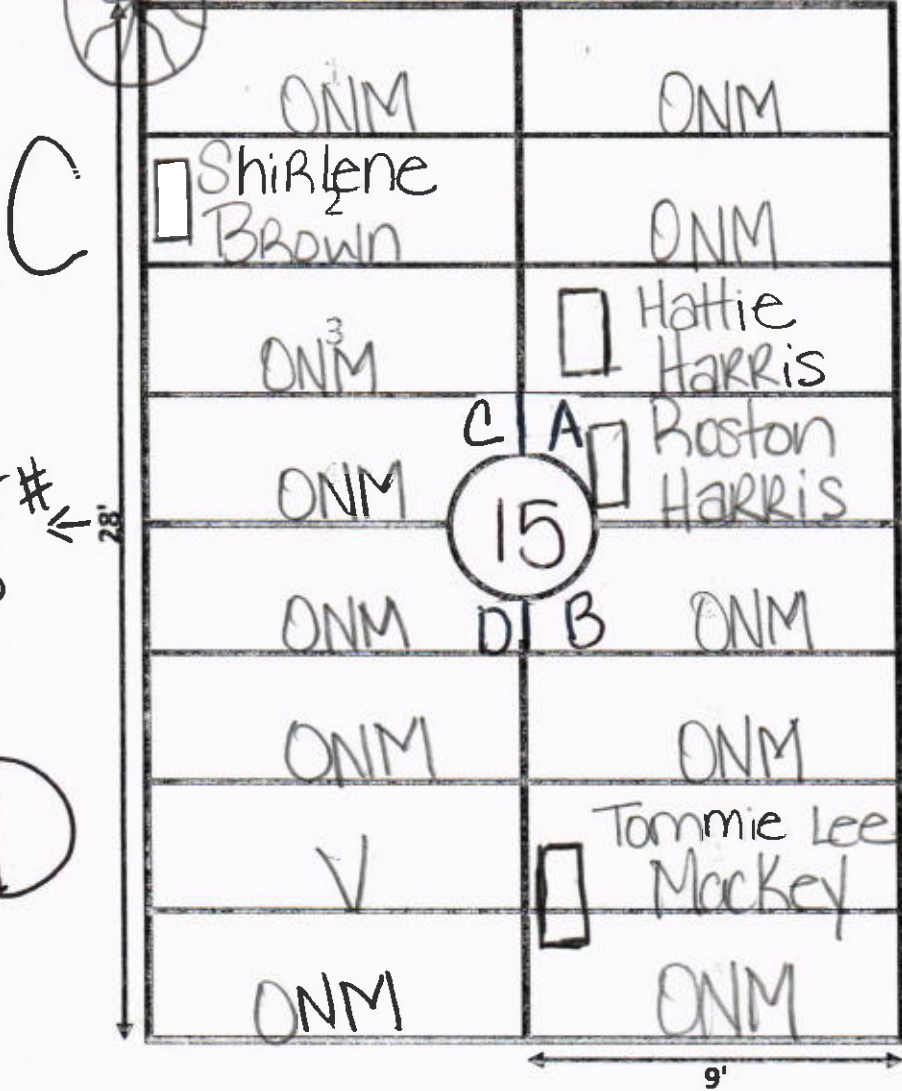
D

B

Ellis Road



Tree GARDEN Prayer LOT# 15



C

A

Lot # 23

E Lot 7

D

B

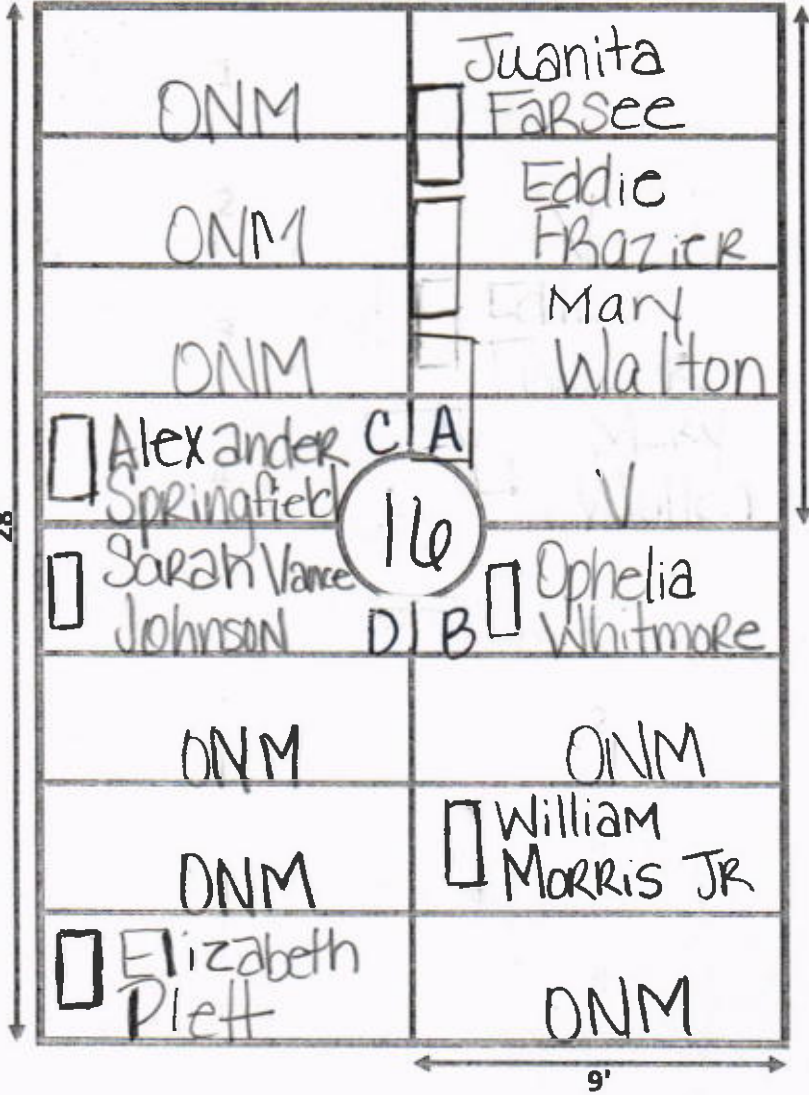
Ellis Road



GARDEN Prayer LOT# 16
18'

C

A



Lot# 24


E Lot 8

D

B

9'

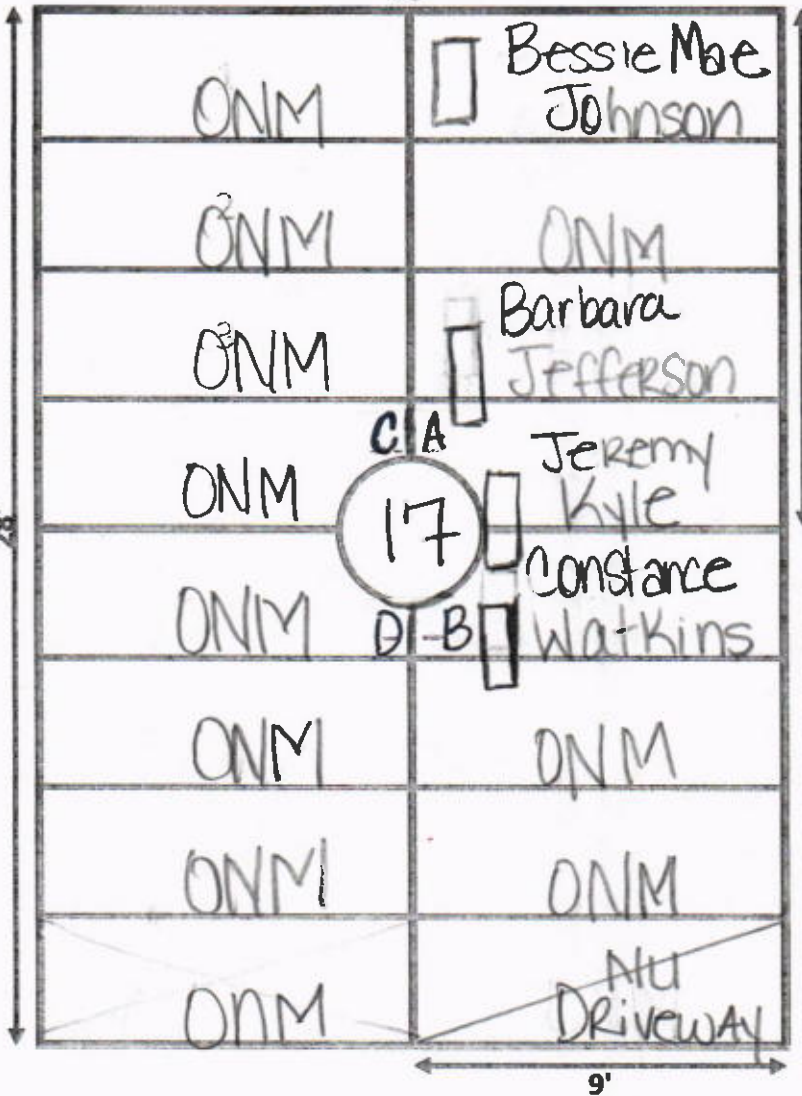
Ellis Road



GARDEN Prayer LOT# 17
18'

C

A



Lot # 25

E Lot 8-1

D

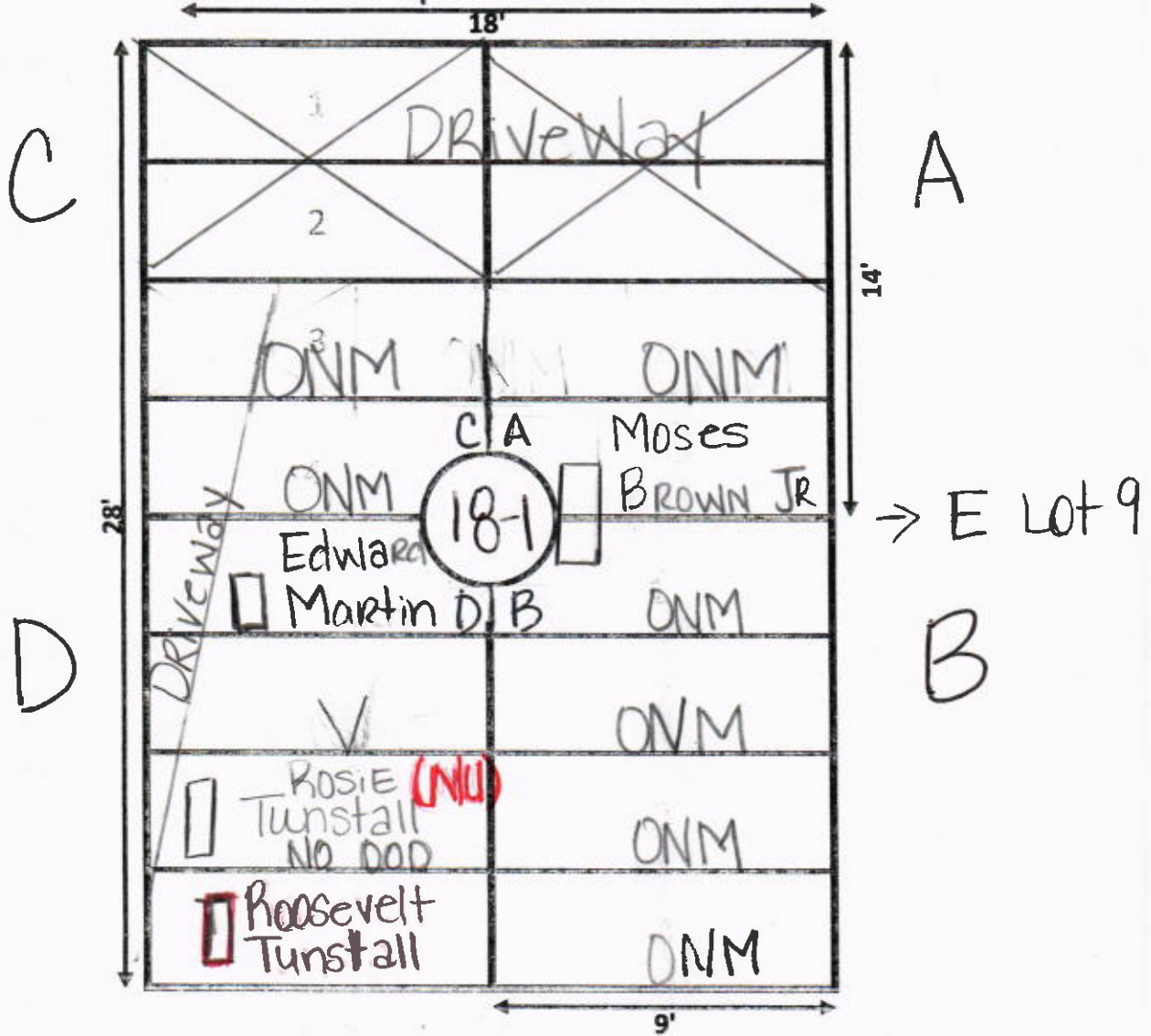
B

Lot 17 was originally platted to only have Section A & C; B & D are overflow.

Ellis Road



GARDEN Prayer LOT# 18-1



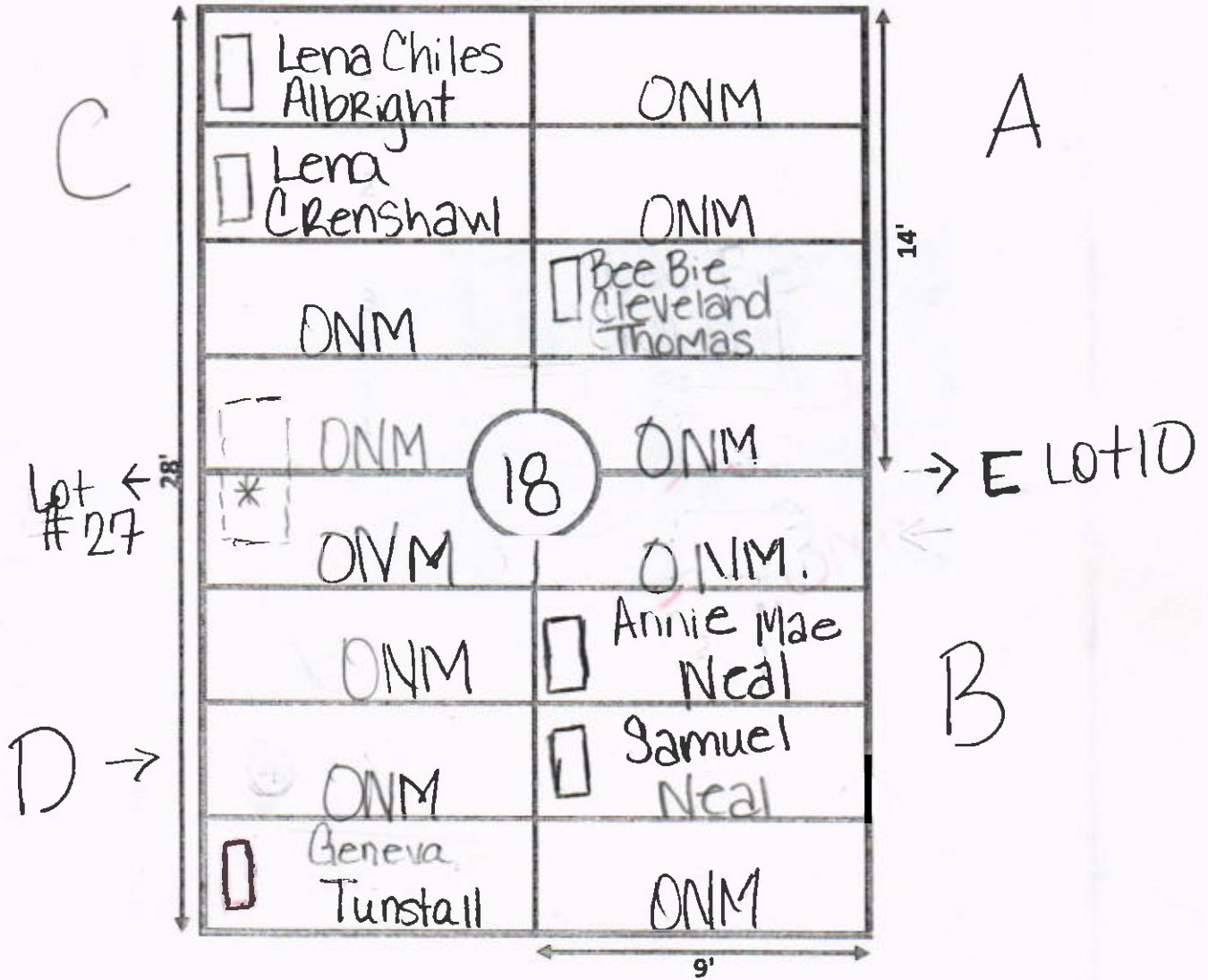
Note:

D-4 Roosevelt Tunstall's body encroaches on D-3 causing it to be too narrow for Rosie's burial.

Ellis Road



GARDEN Prayer LOT# 18
18'



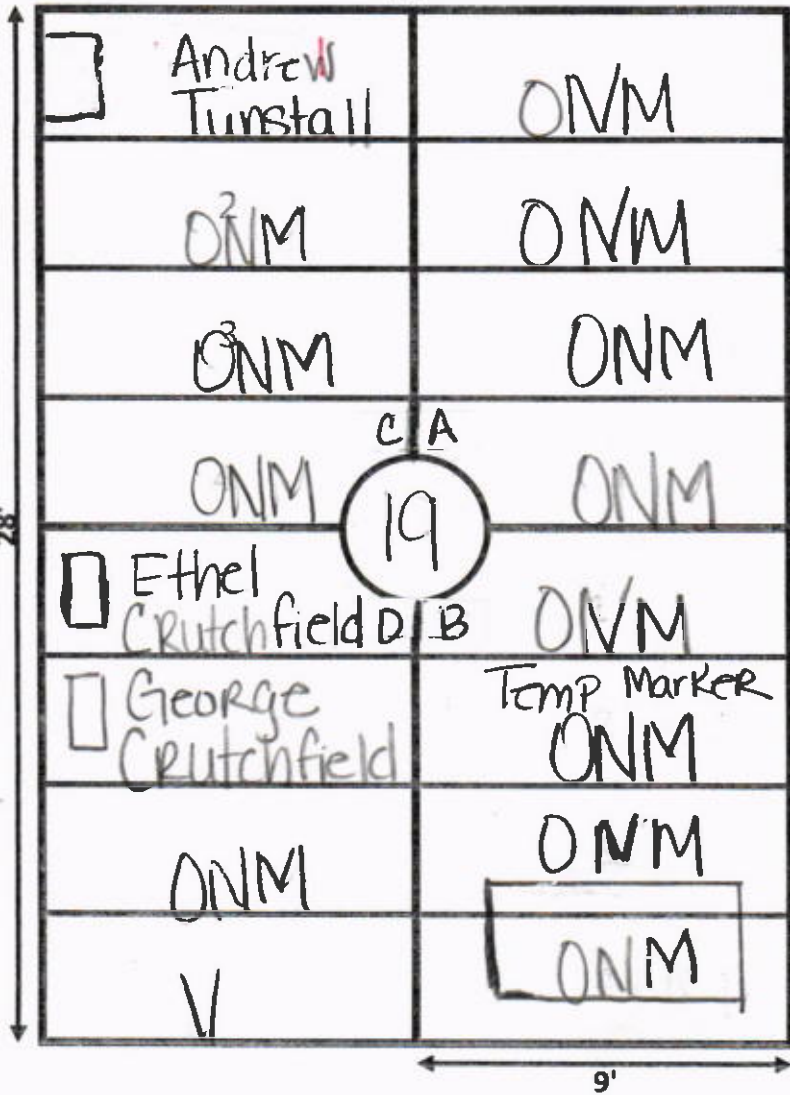
* Signs of Marker Removal

Ellis Road



GARDEN Prayer LOT# 19
← 18' →

C



A

← LOT# 28

→ E Lot 11

D

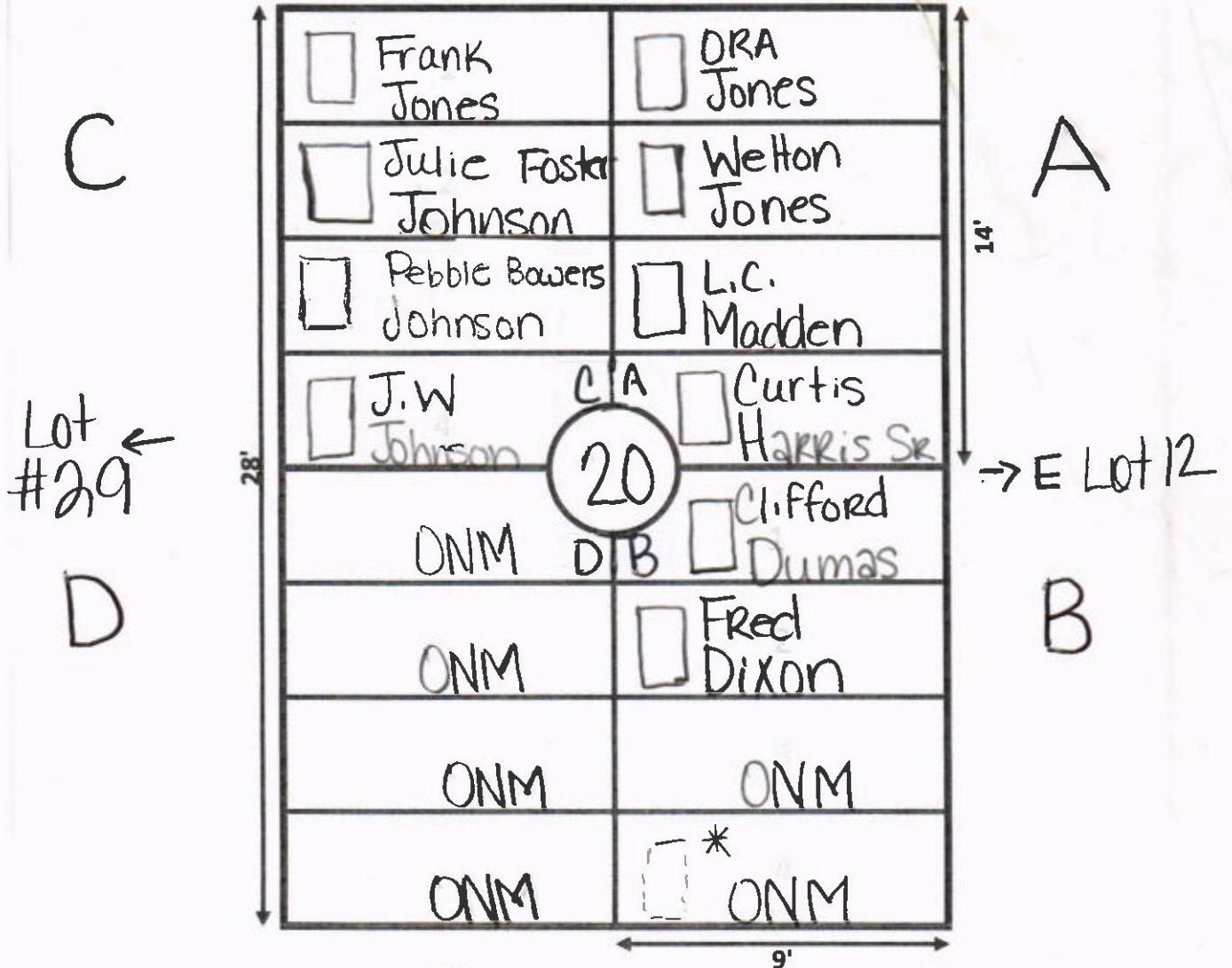
B

9'

Ellis Road



GARDEN Prayer LOT# 20
18'

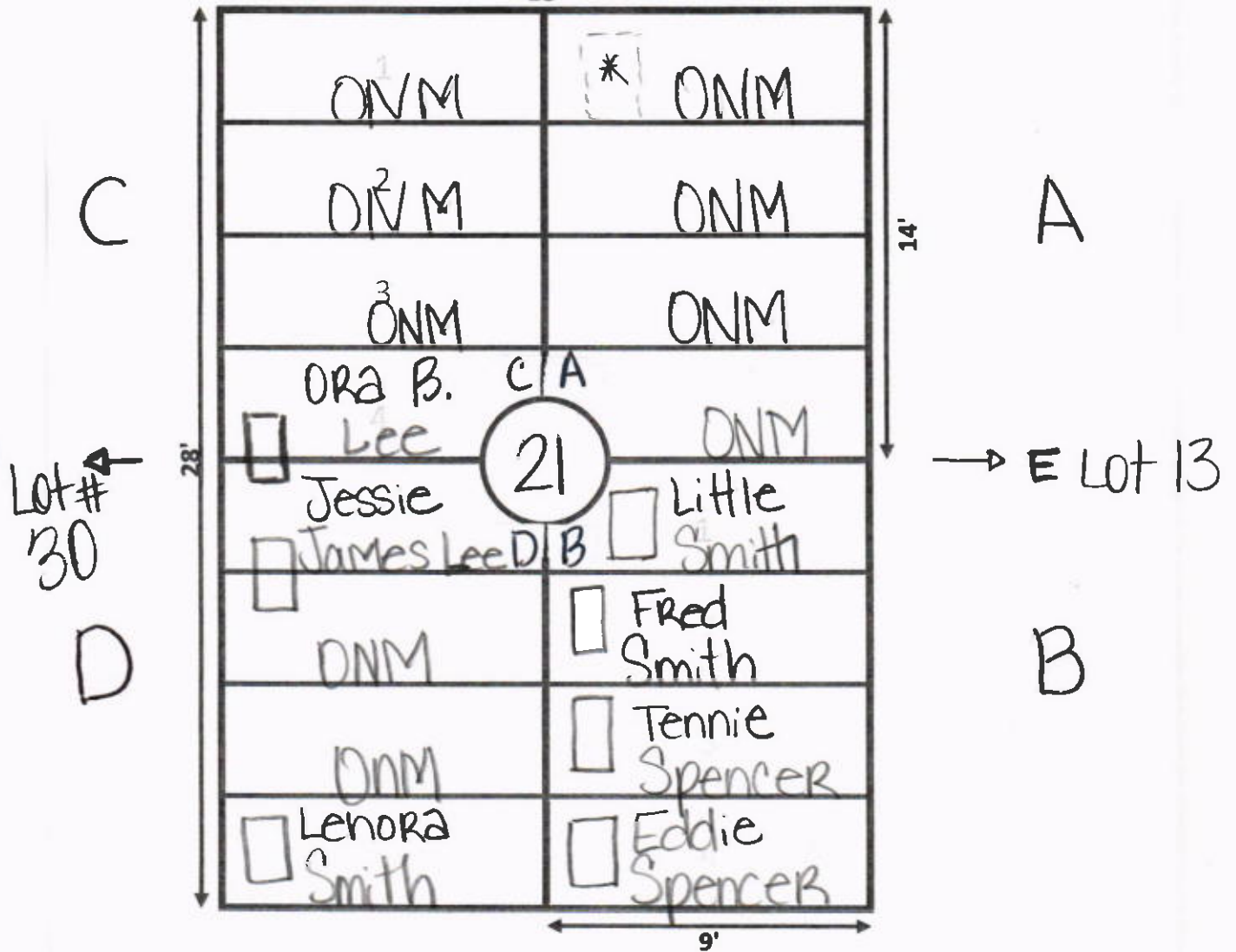


Note: ① C-3, Julia Foster, Marker Only.
 ② B-4 Signs of Marker Removal

Ellis Road



GARDEN Prayer LOT# 21
18'

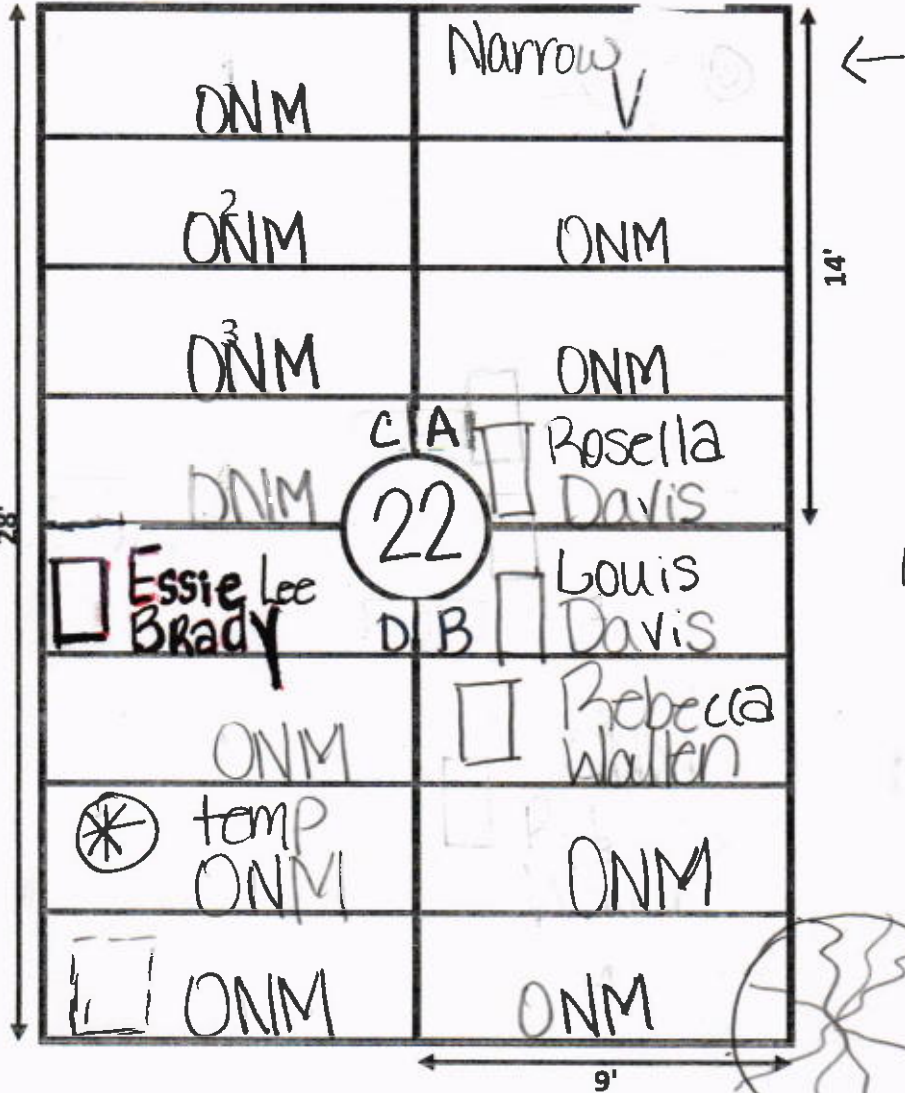


* Marker Removal

Ellis Road



GARDEN Prayer LOT# 22



Lot# 31 ←

→ Lot 14 E

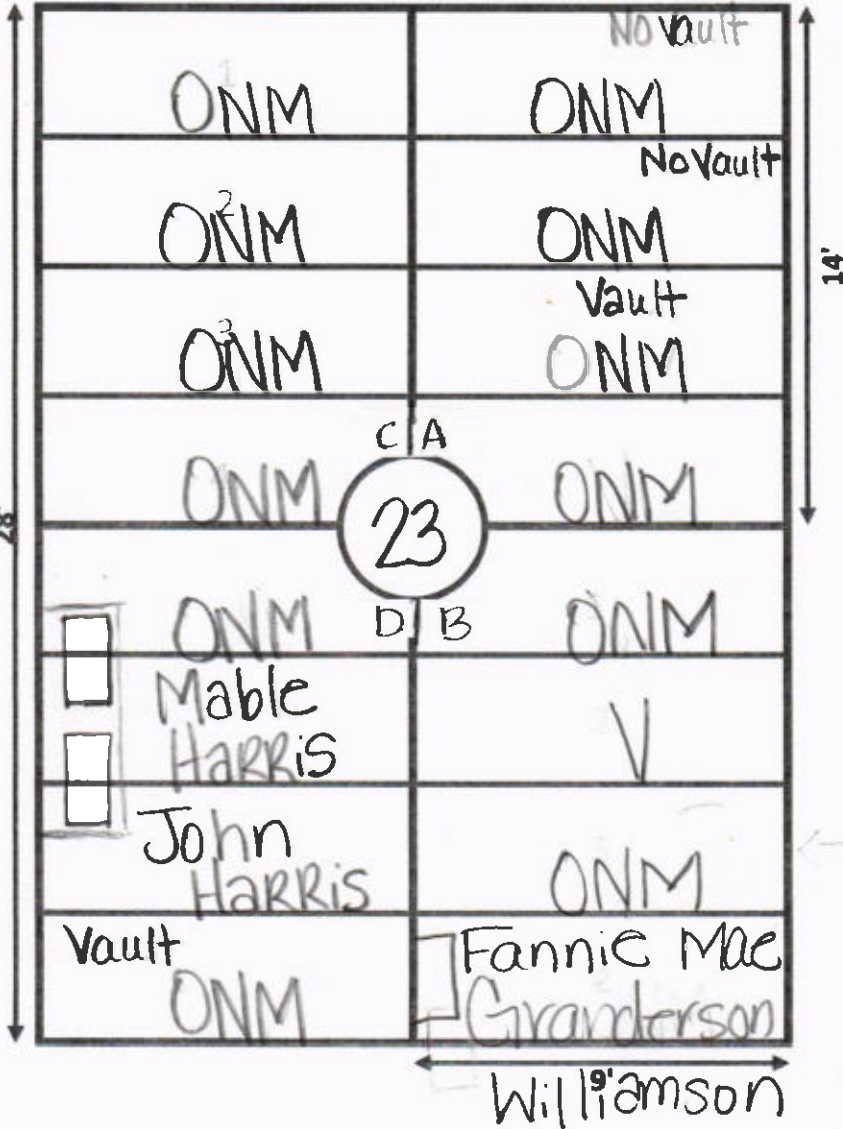
22

Note:
D-4 Shows signs of
Marker Removal

Ellis Road



GARDEN Prayer LOT# 23
18'



C

A

Lot # ← 32

→ Lot # 15

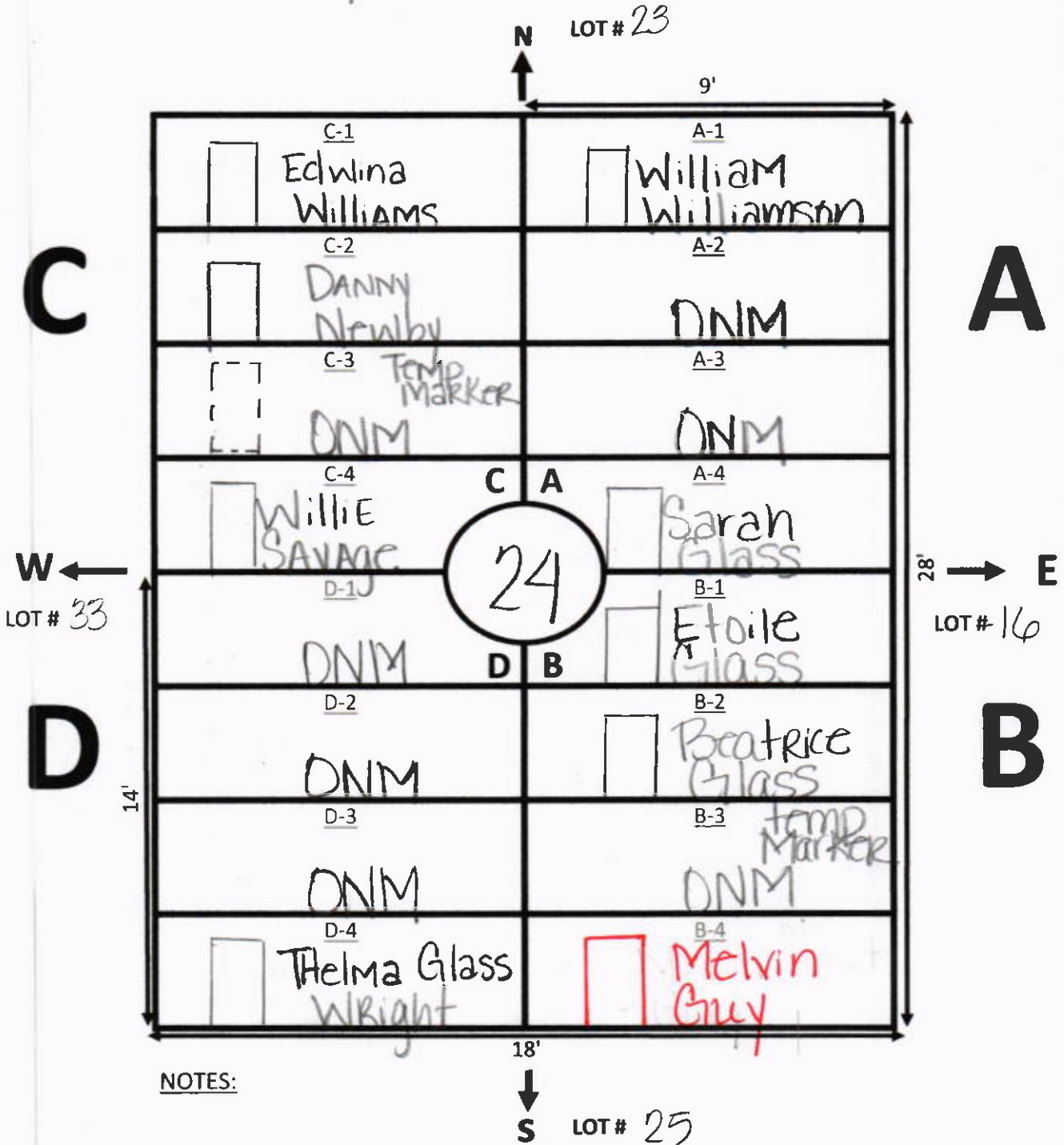
D

B

Williamson

GALILEE MEMORIAL GARDENS

GARDEN: Prayer LOT: 24



B-4, Melvin Guy, Marker Only.

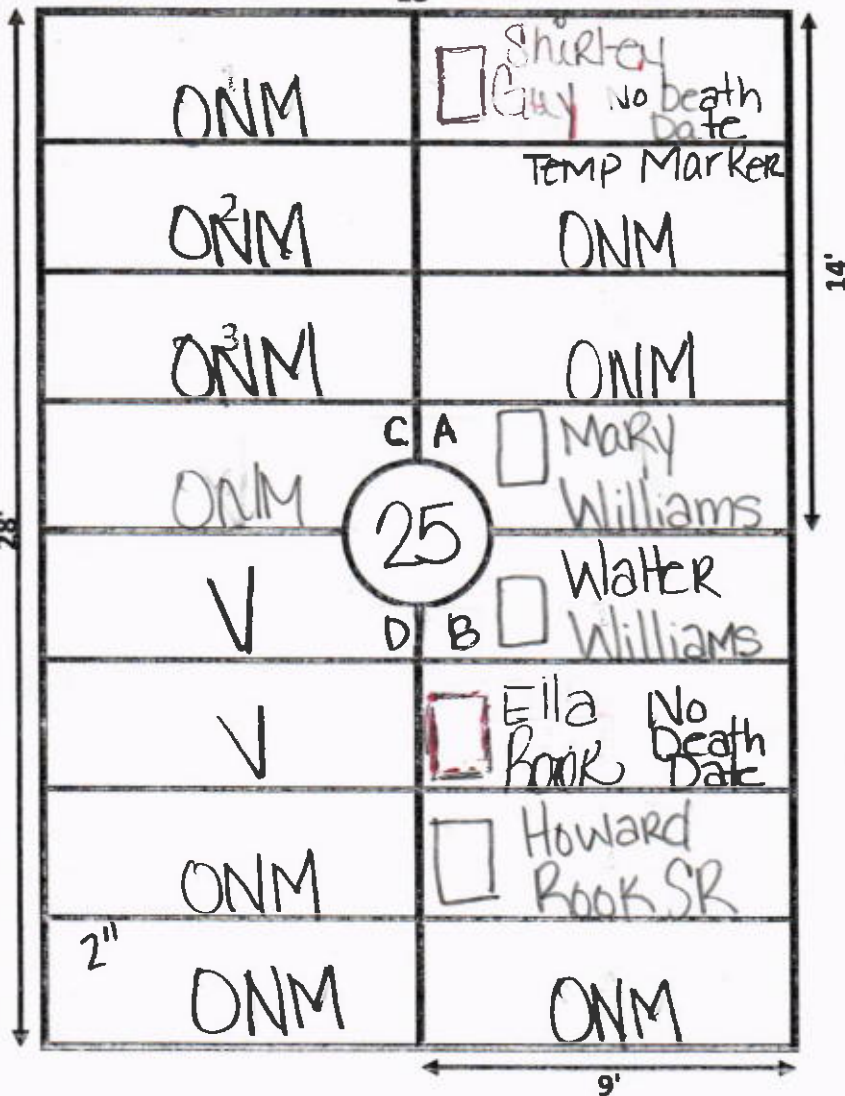
C-3, Signs of Marker Removal

Ellis Road



GARDEN Prayer LOT# 25

18'



C

A

Lot # 34 ←

→ E
Lot # 7

D

B

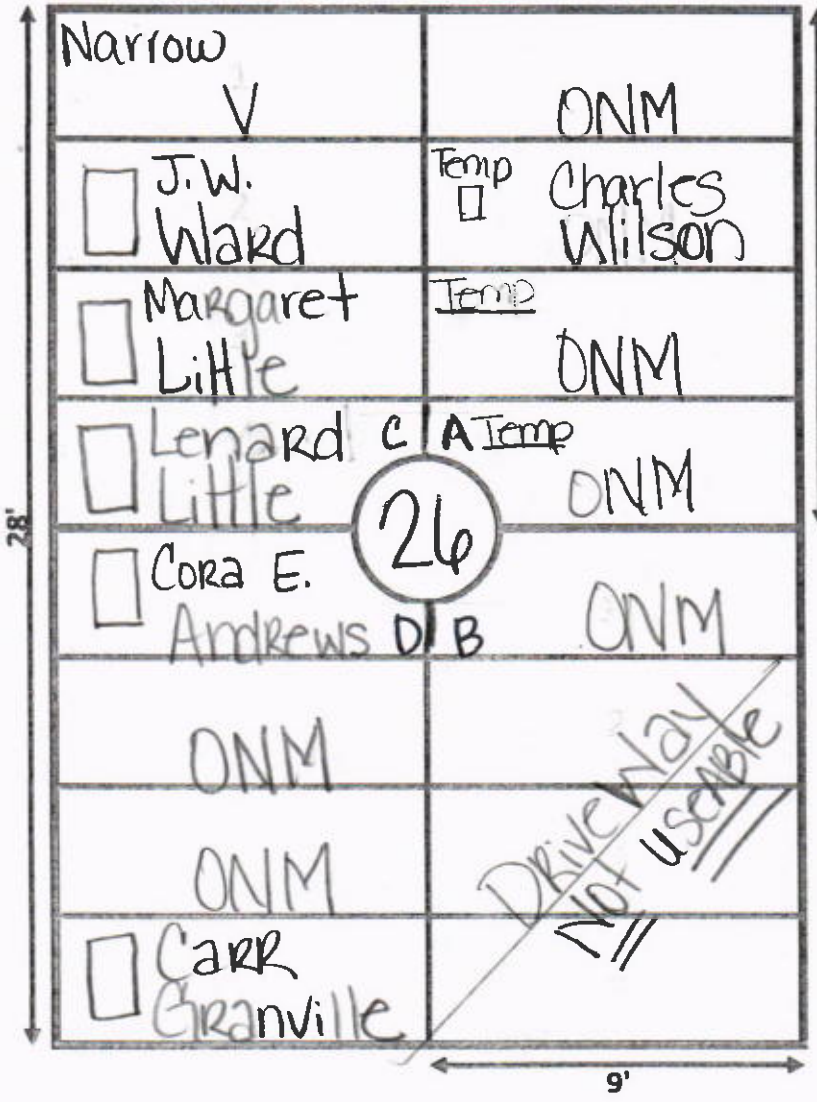
2"

9'

Ellis Road



GARDEN Prayer LOT# 26
18'



C

A

Lot# 35 ←

→ E DRIVEWAY

D

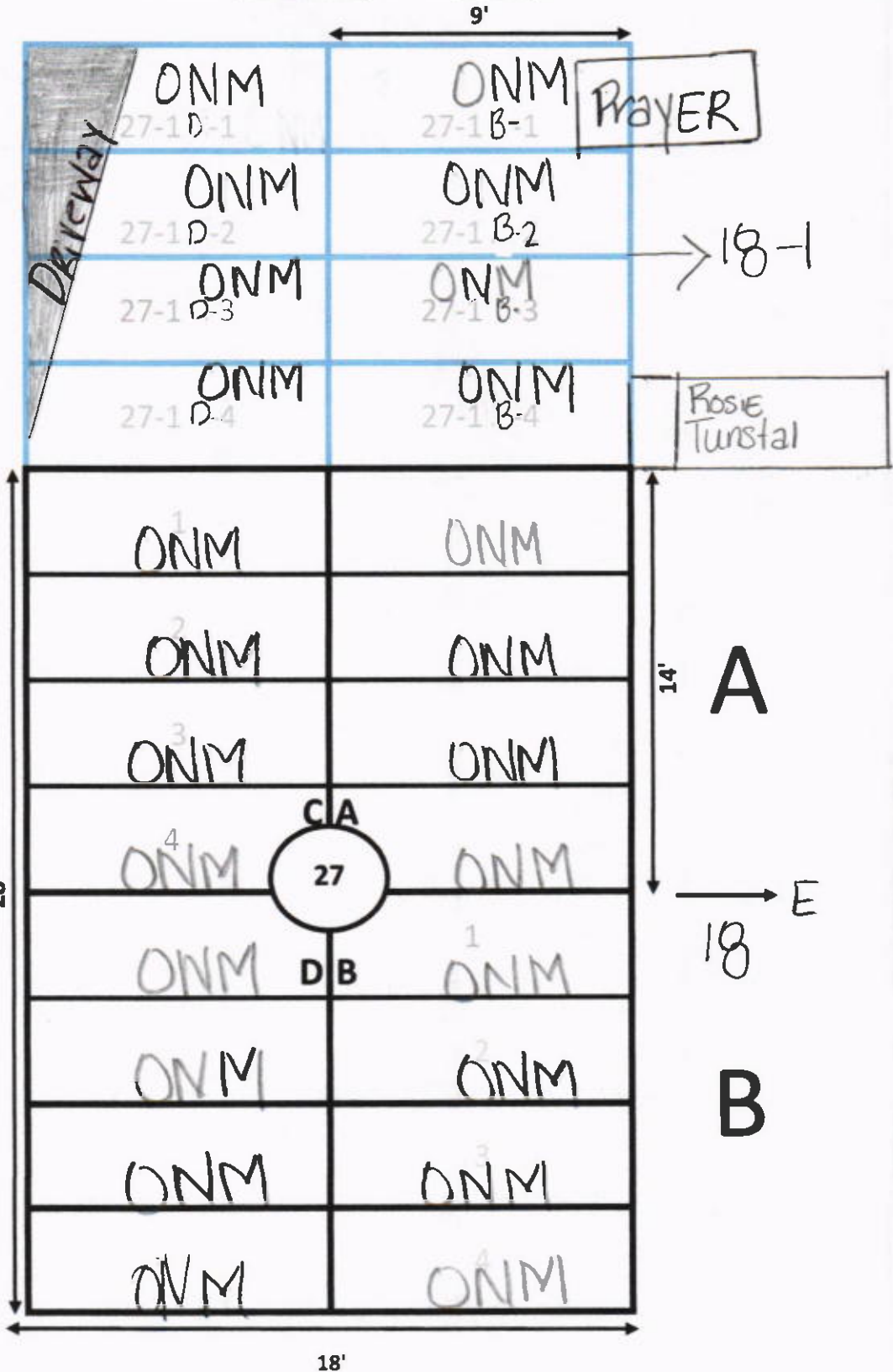
B

~~Driveway NOT USEABLE~~

Ellis Road

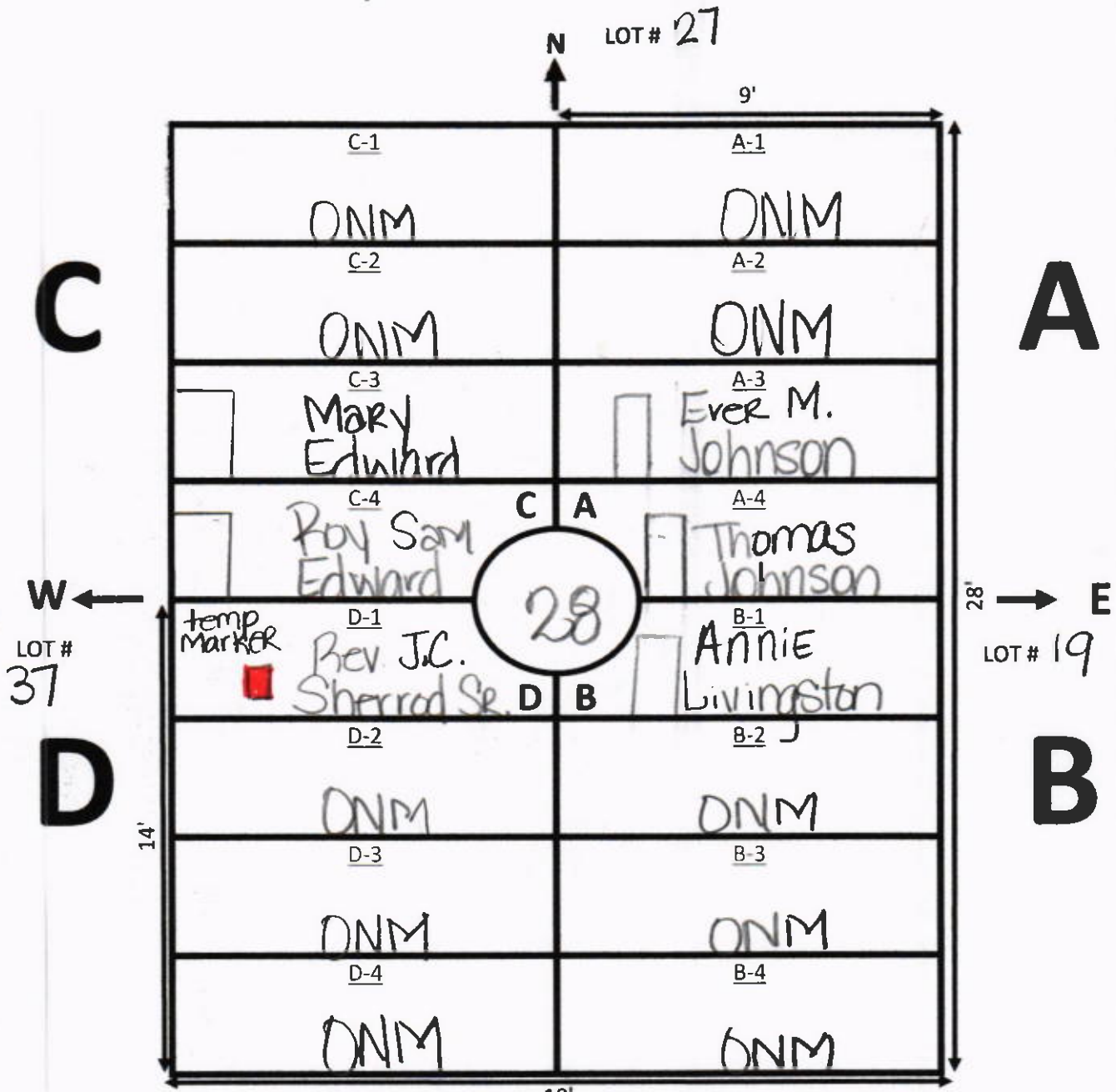


GARDEN: PRAYER LOT# 27



GALILEE MEMORIAL GARDENS

GARDEN: Prayer LOT: 28

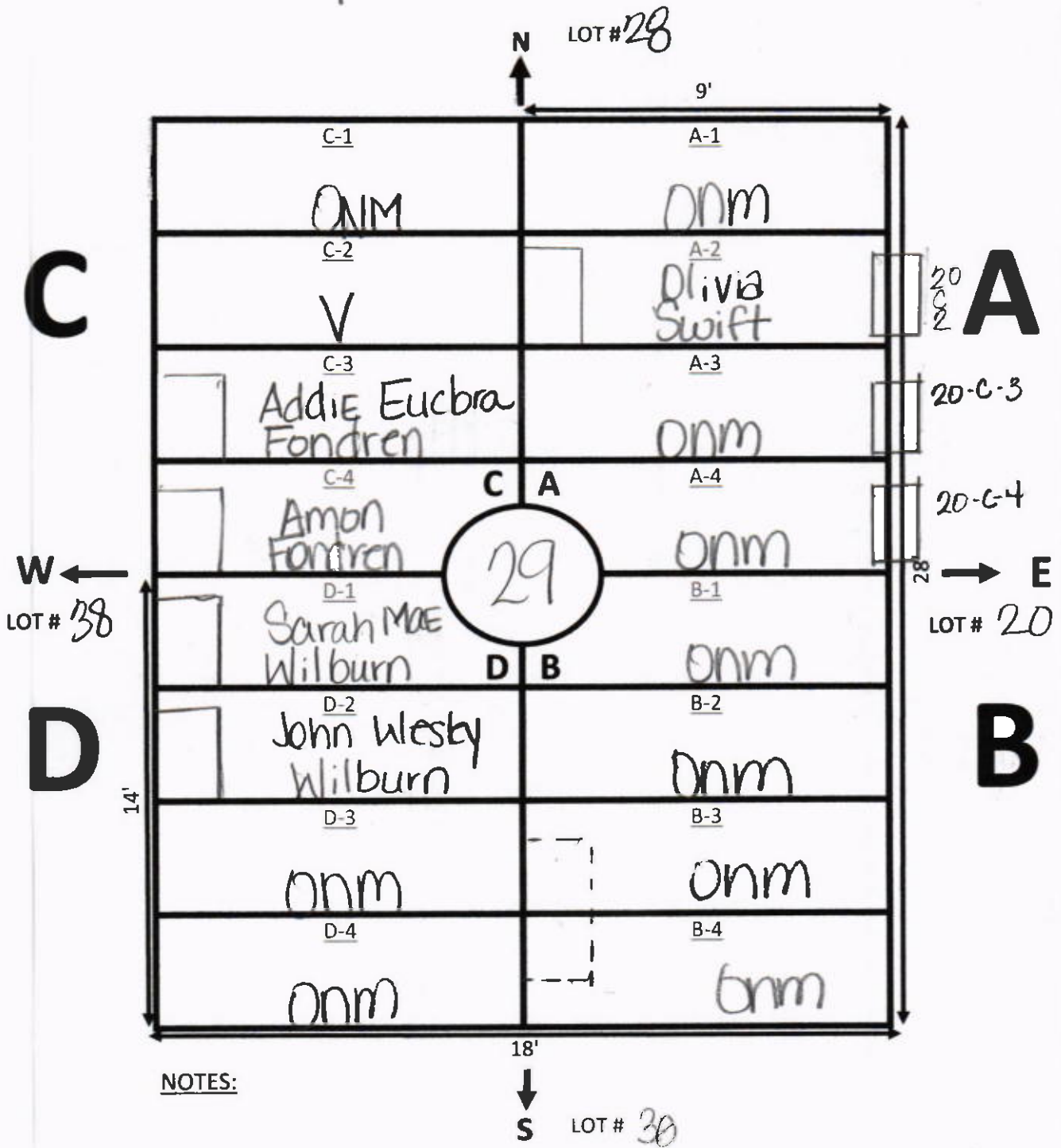


NOTES:

① D-1 Marker Only

GALILEE MEMORIAL GARDENS

GARDEN: Prayer LOT: 29

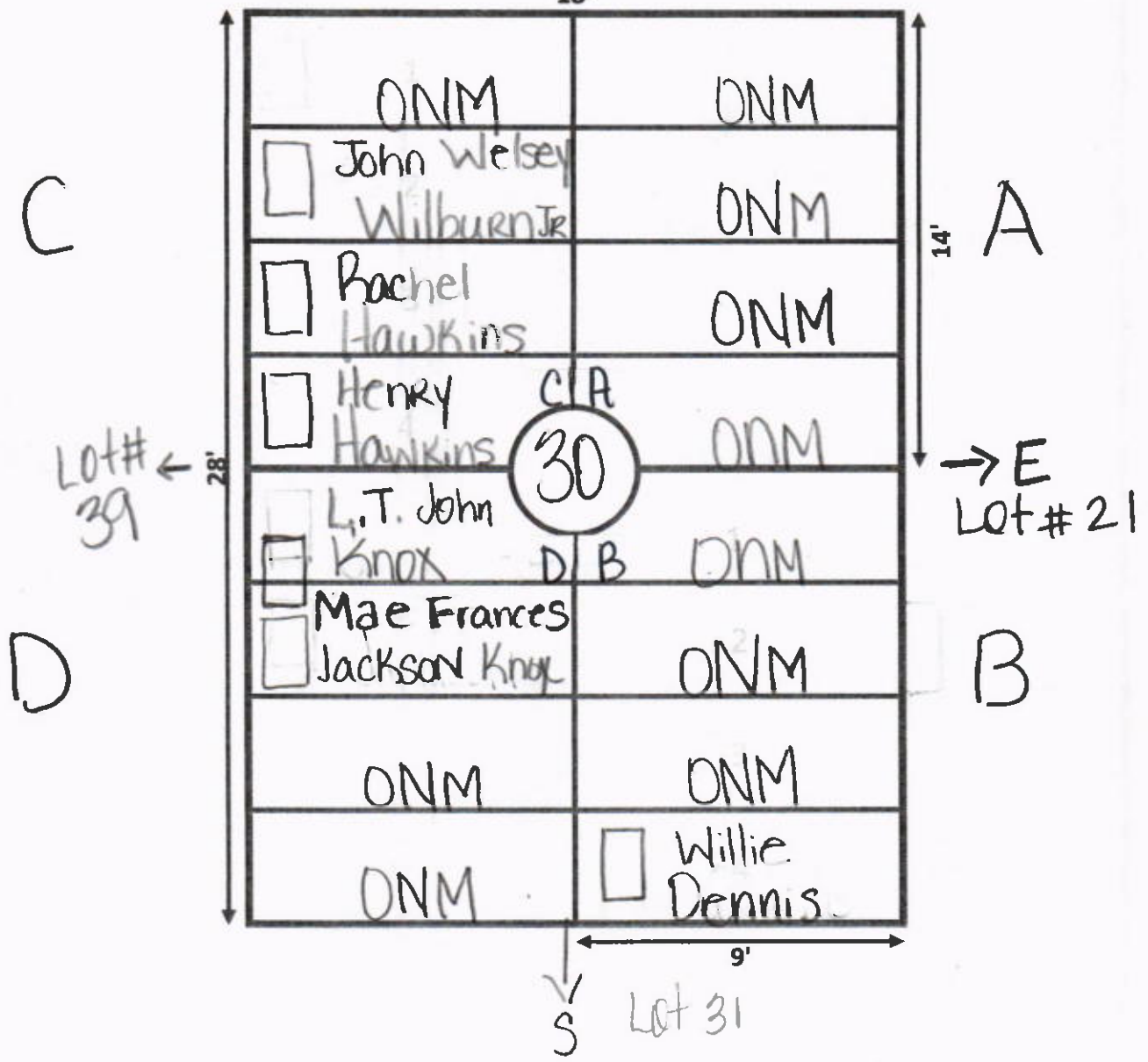


① * Double marker Removed/
Narrow old style

Ellis Road

Lot 29
N
↑

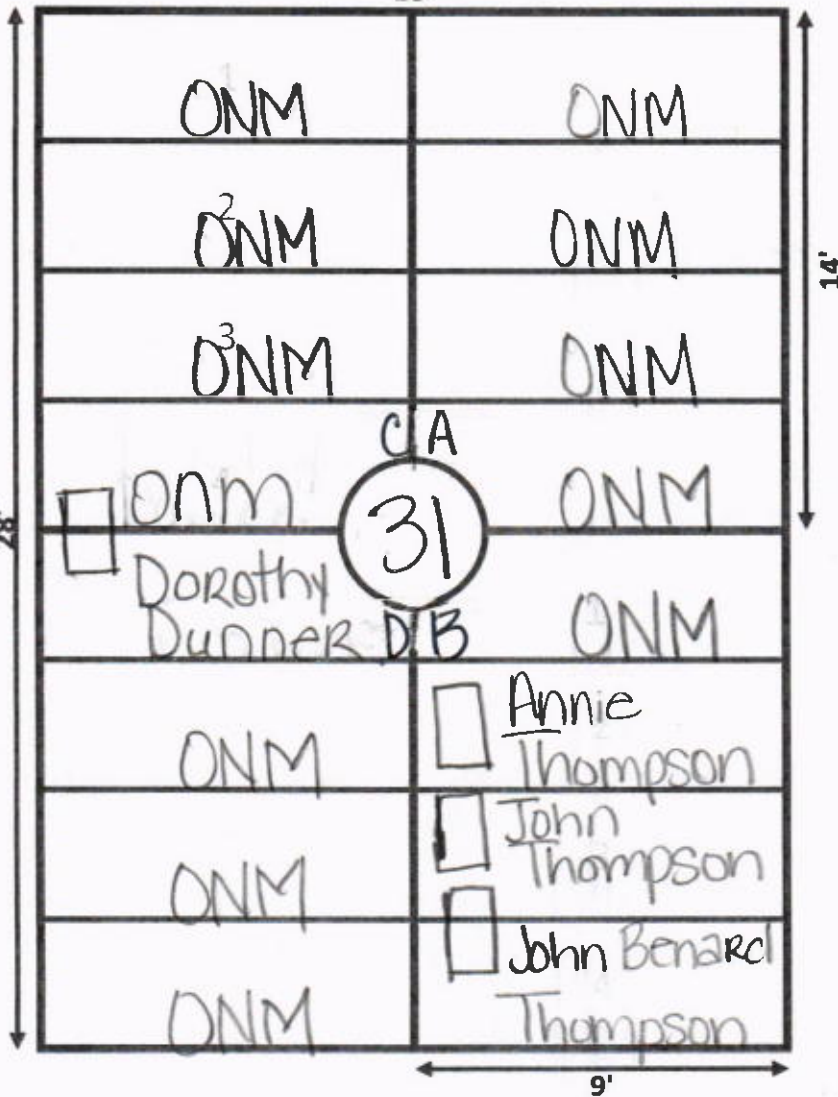
GARDEN Prayer LOT# 30
← 18' →



Ellis Road



GARDEN Prayer LOT# 31



C

A

Lot# 40

→ E Lot# 22

D

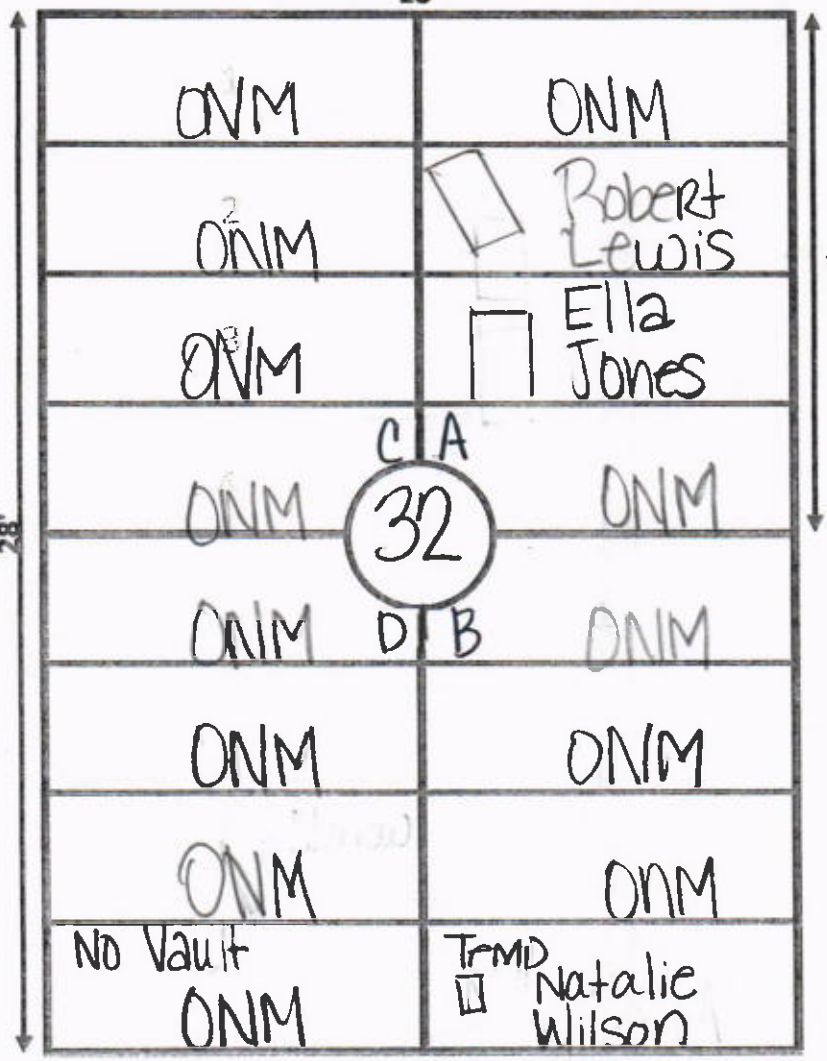
B

Ellis Road



GARDEN Prayer LOT# 32

18'



C

A

Lot# 41 ←

→ E Lot# 23

D

B

9'

28'

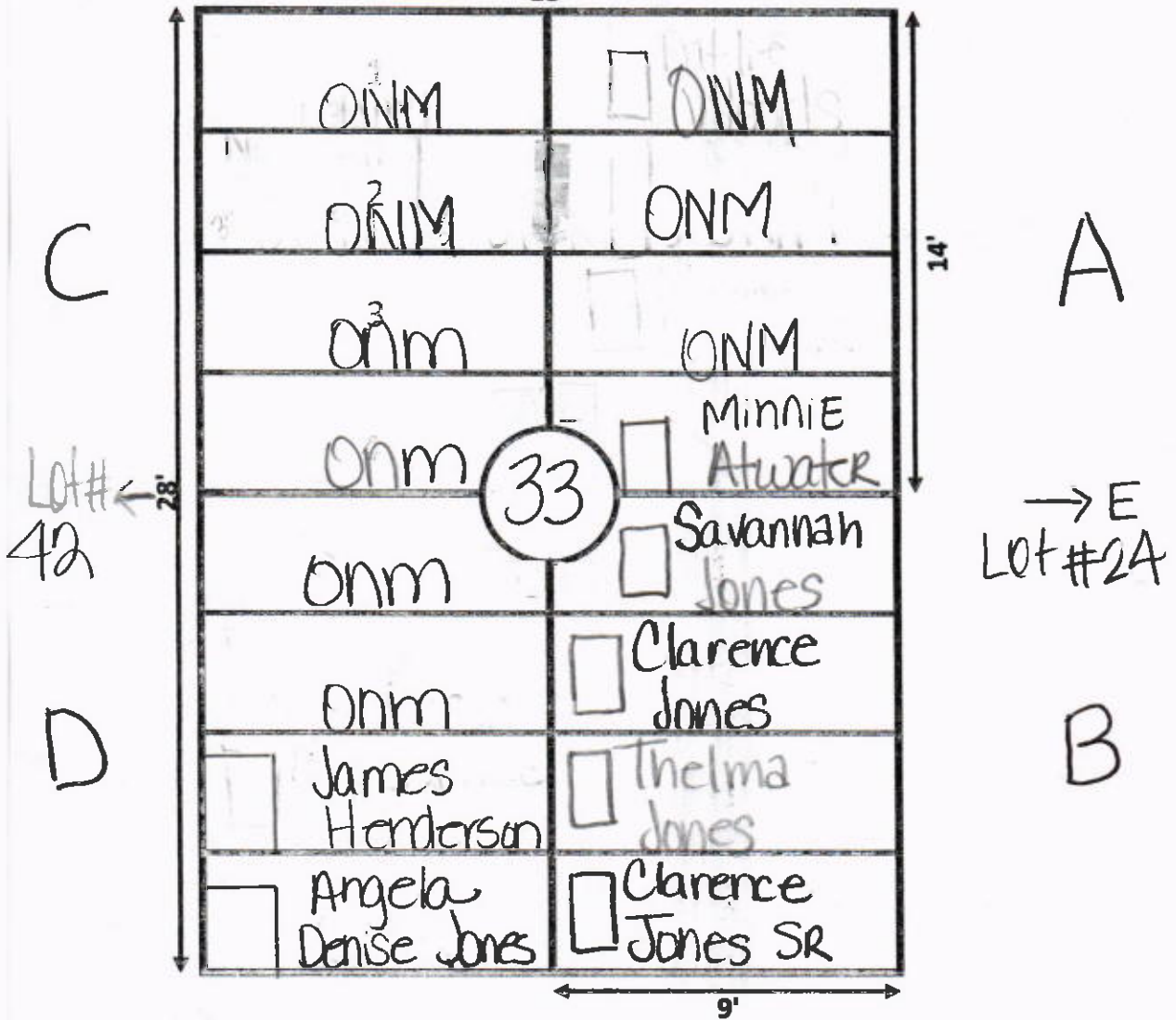
14'

C/A
32
D/B

Ellis Road



GARDEN Prayer LOT# 33
← 18' →

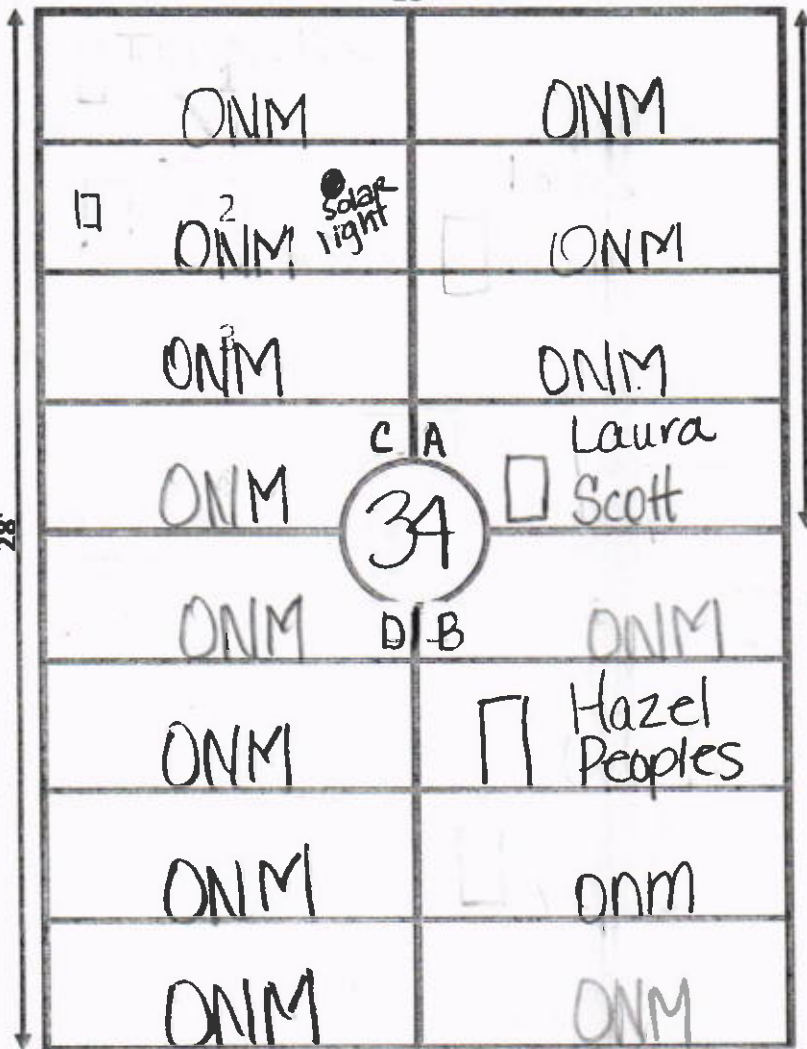


Ellis Road



GARDEN Prayer LOT# 34

← 18' →



C

A

Lot# 43 ←

→ E Lot# 25

D

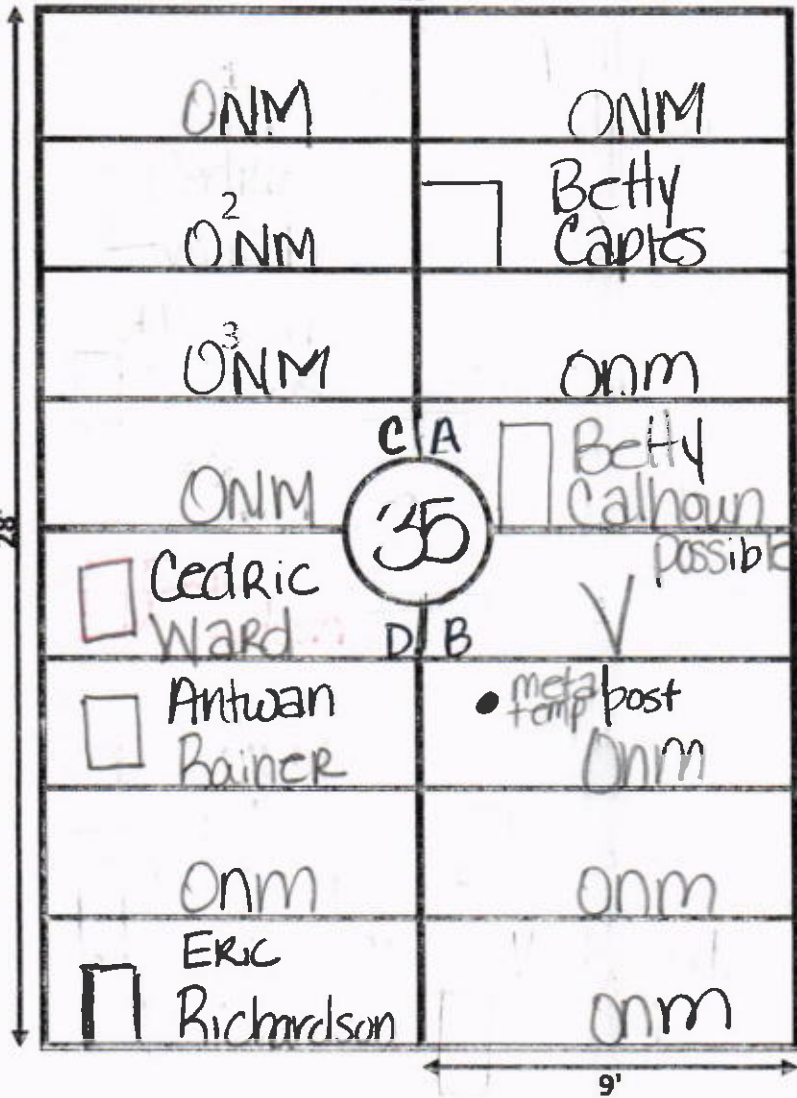
B

← 9' →

Ellis Road



GARDEN Prayer LOT# 35
18'



C

A

Lot# 44

→ E Lot# 26

D

B

| | |
|------------------|---------------|
| ONM | ONM |
| ONM ² | Betty Captes |
| ONM ³ | ONM |
| ONM | Betty Calhoun |
| Cedric Ward | possible |
| Antwan Bainer | metal post |
| ONM | ONM |
| ERIC Richardson | ONM |


Ellis Road



GARDEN Prayer LOT# 35-1

18'

C



14' A

Lot# 45 ←

28'

→ E Driveway

D

B

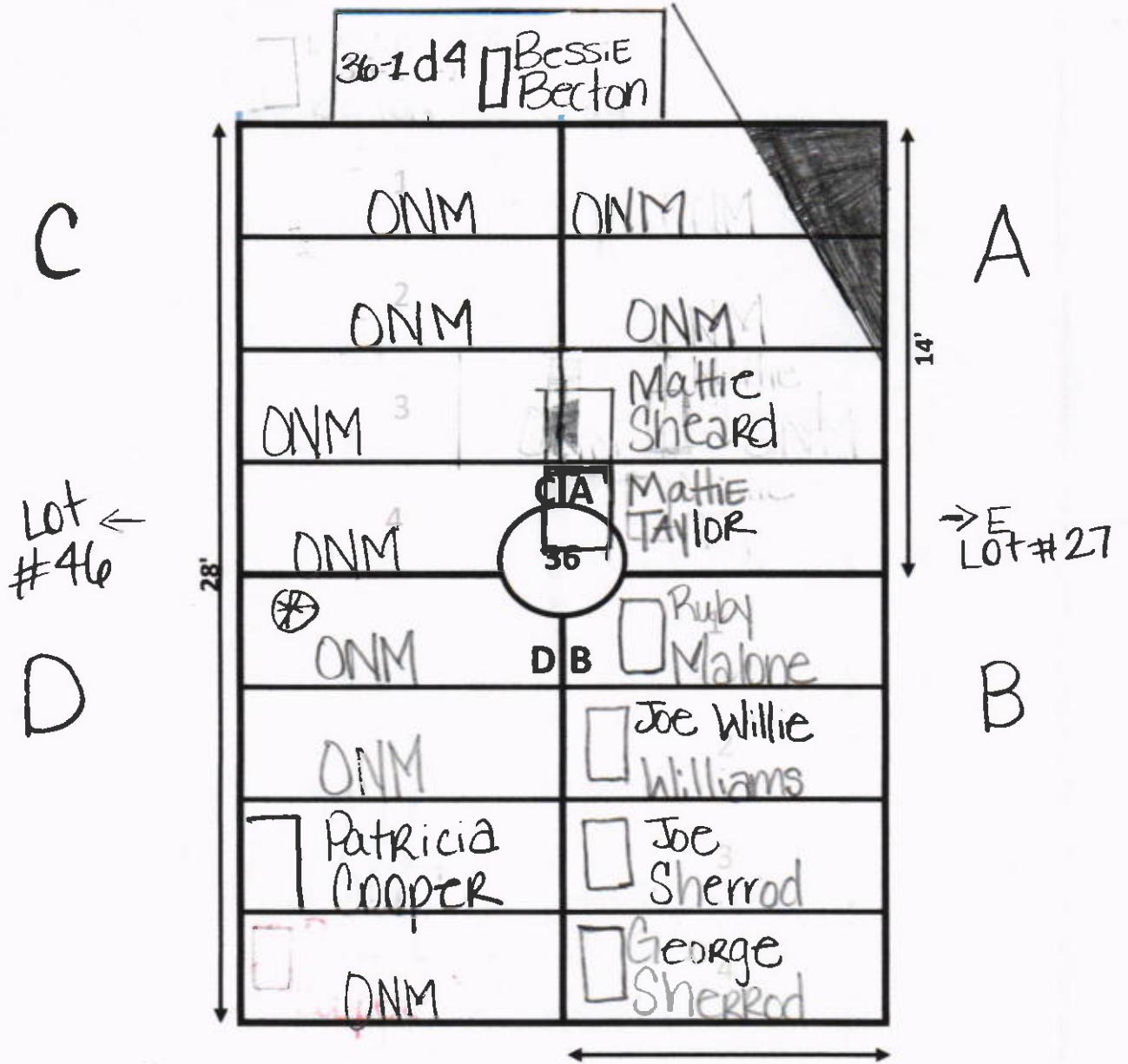
↓ S

9'

① D-1 signs of MARKER Removal

Ellis Road

GARDEN: PRAYER LOT# 36

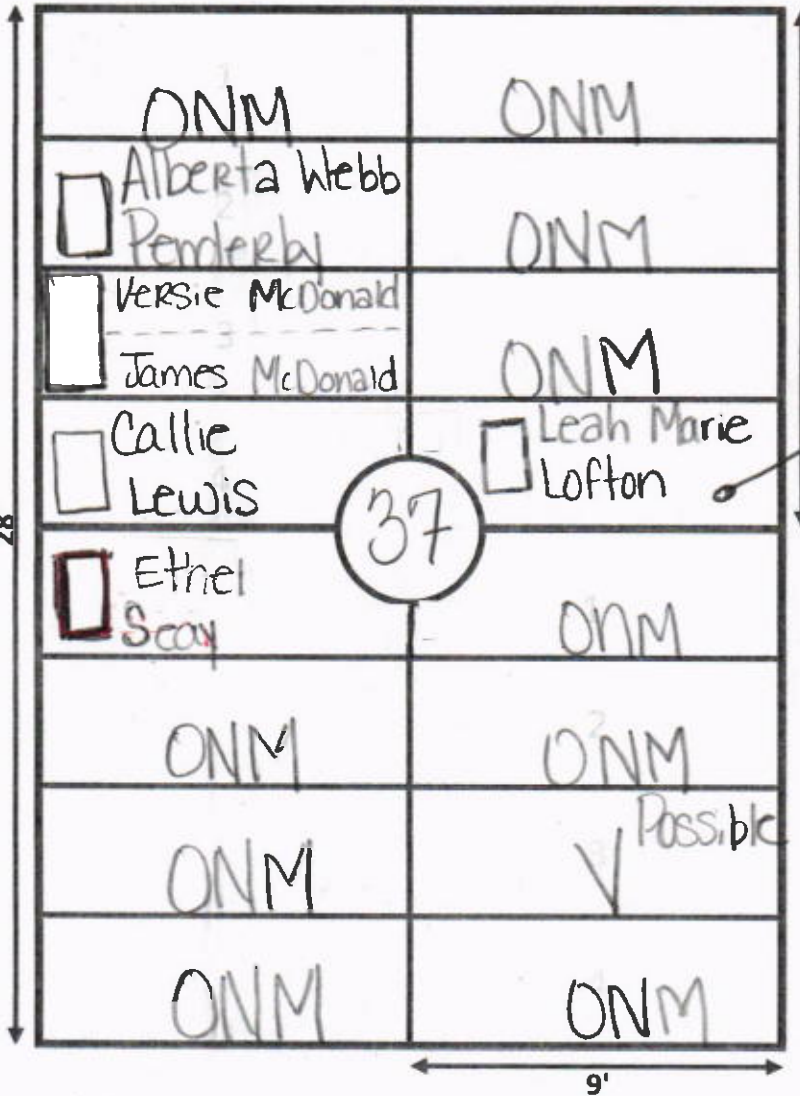


- ① Driveway pushes into A1 & A-2. This Lot was originally platted to only have section B & D.
- ② D-1 - Marker buried

Ellis Road



GARDEN Prayer LOT# 37



Lot# 47 ←

C

D

Possible stacks

→ E Lot# 28

Possible ✓

Note:


A-l Infant

Ellis Road



GARDEN Prayer LOT# 38

18'



Possible stacking

A

→ E Lot# 29

Possible stacking

B

Lot# 48

C

D

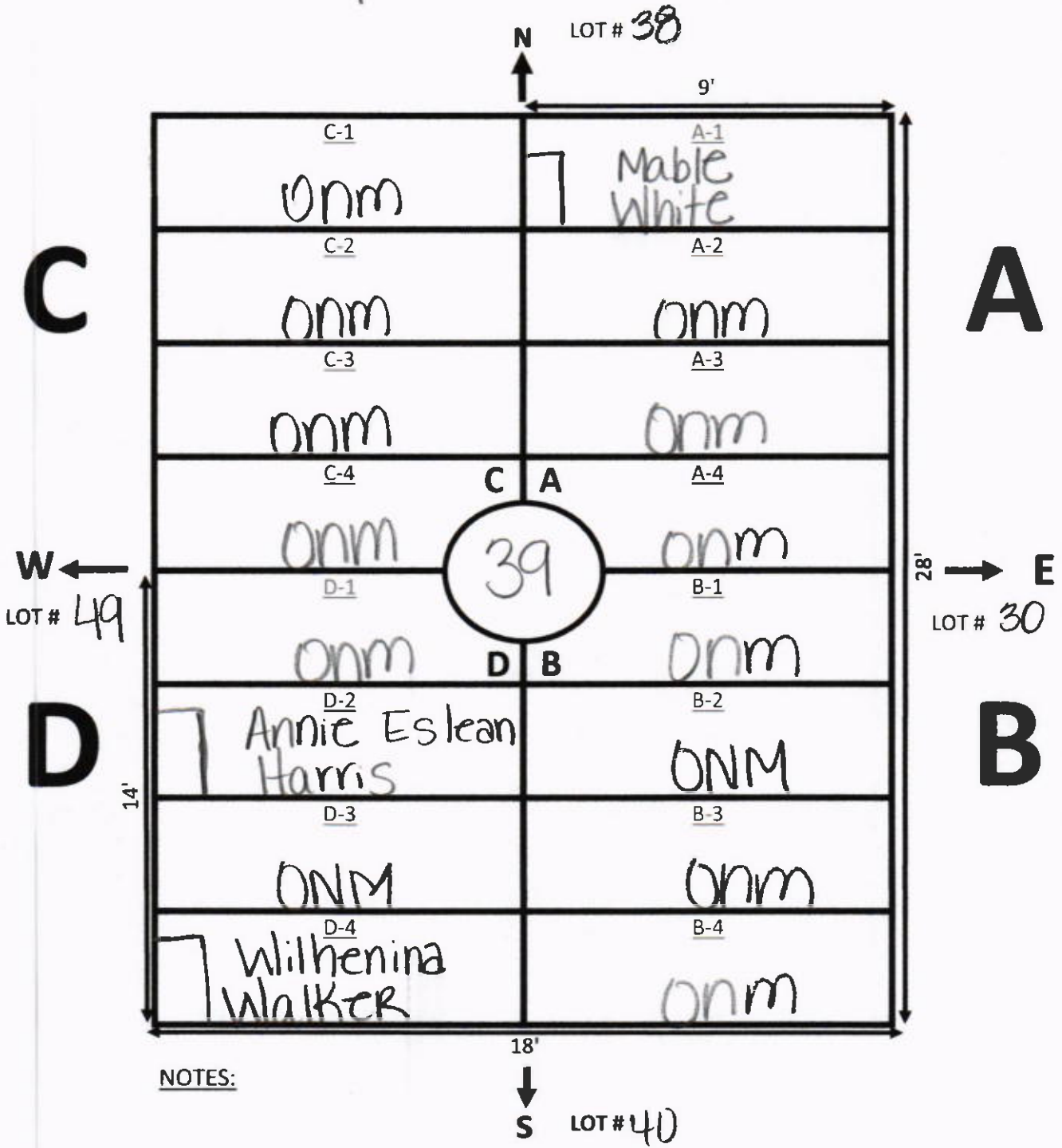
9'

14'

28'

GALILEE MEMORIAL GARDENS

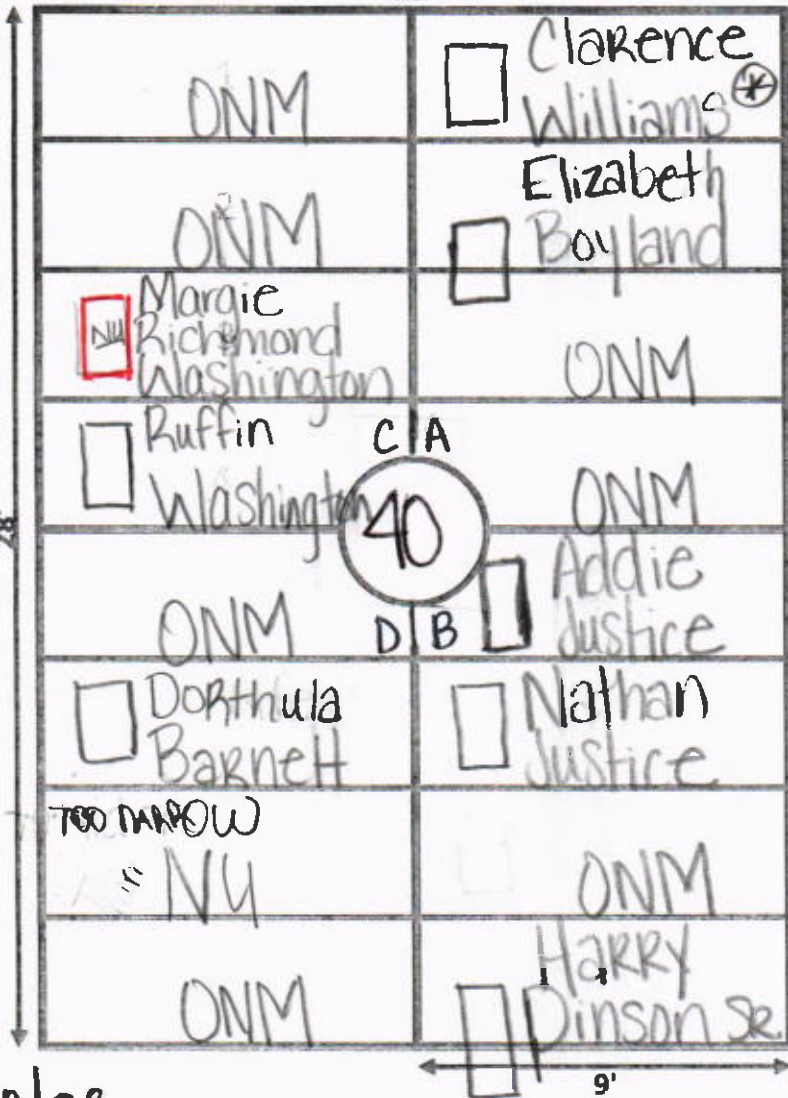
GARDEN: Prayer LOT: 39



Ellis Road



GARDEN Prayer LOT# 40
 ← 18' →



Badly damaged marker

C

A

Lot# 50 ←

→ E

D

B

Note:

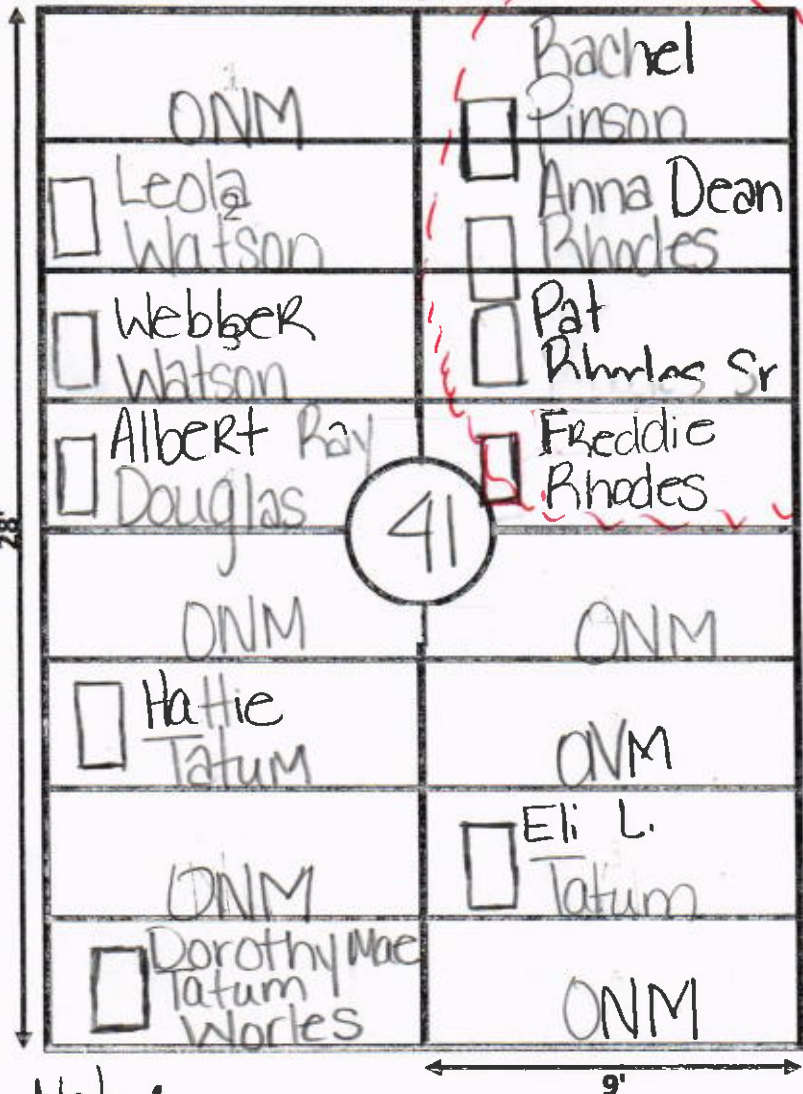
- ① C-3, Martha Washington, no death date, grave vacant but not usable less than 2' wide

Ellis Road



GARDEN Prayer LOT# 41
 18'

Shows signs of stacking



Lot # 51
 C
 D

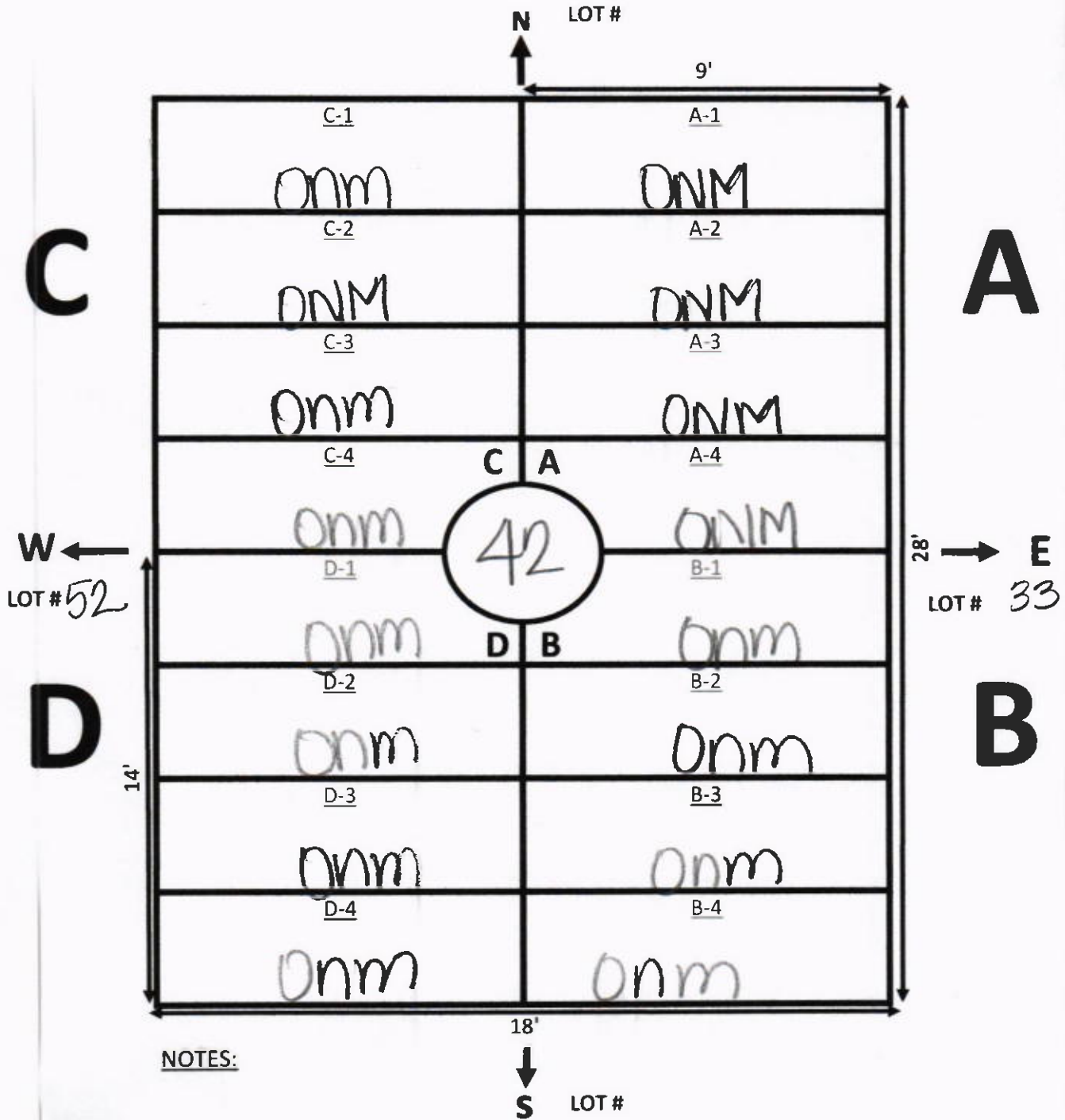
Lot # 32
 A
 B

Note:

① A-H, Freddie Rhodes, Marked only

GALILEE MEMORIAL GARDENS

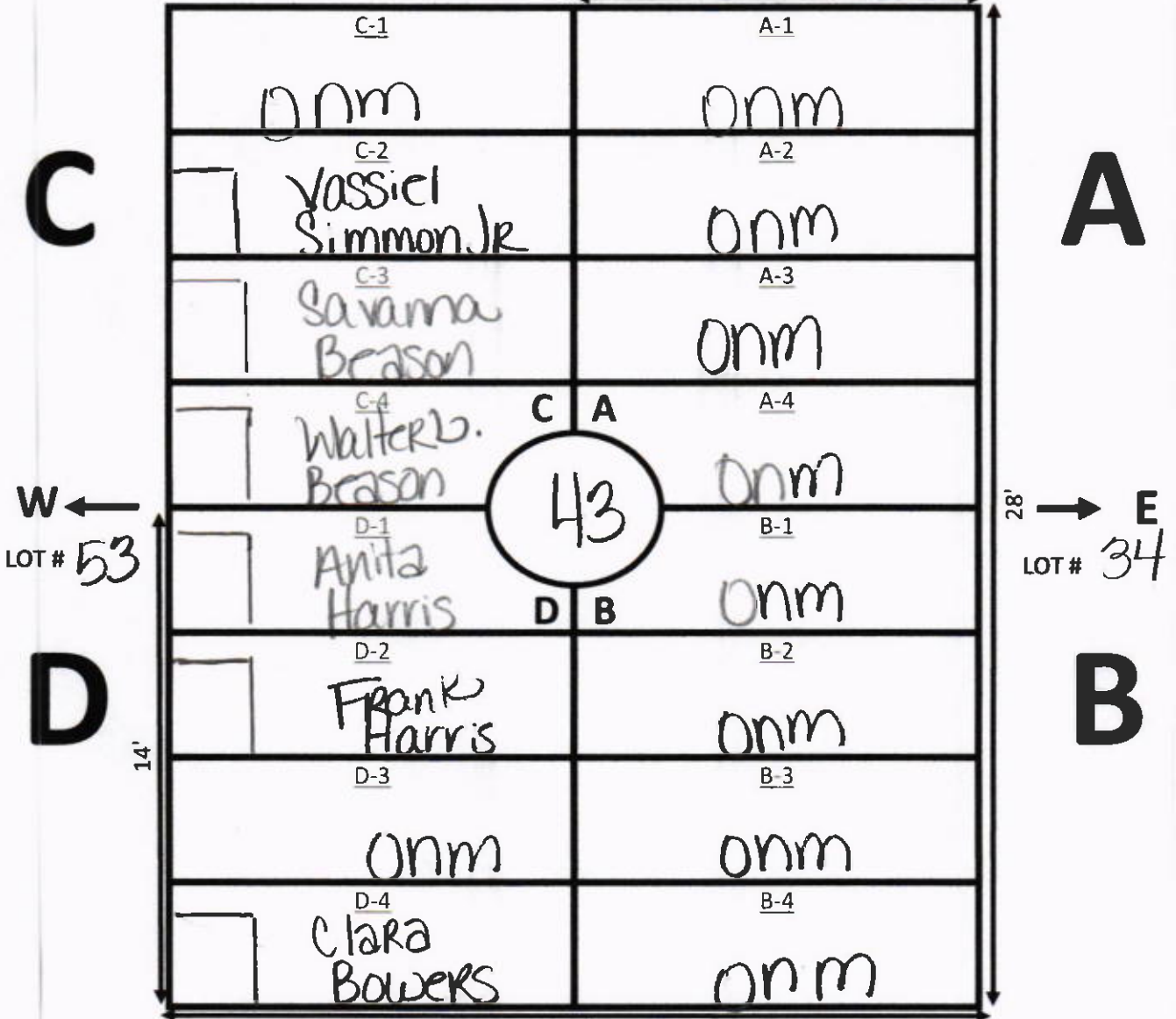
GARDEN: Prayer LOT: 42



GALILEE MEMORIAL GARDENS

GARDEN: Prayer LOT: 43

N
↑
LOT # 42

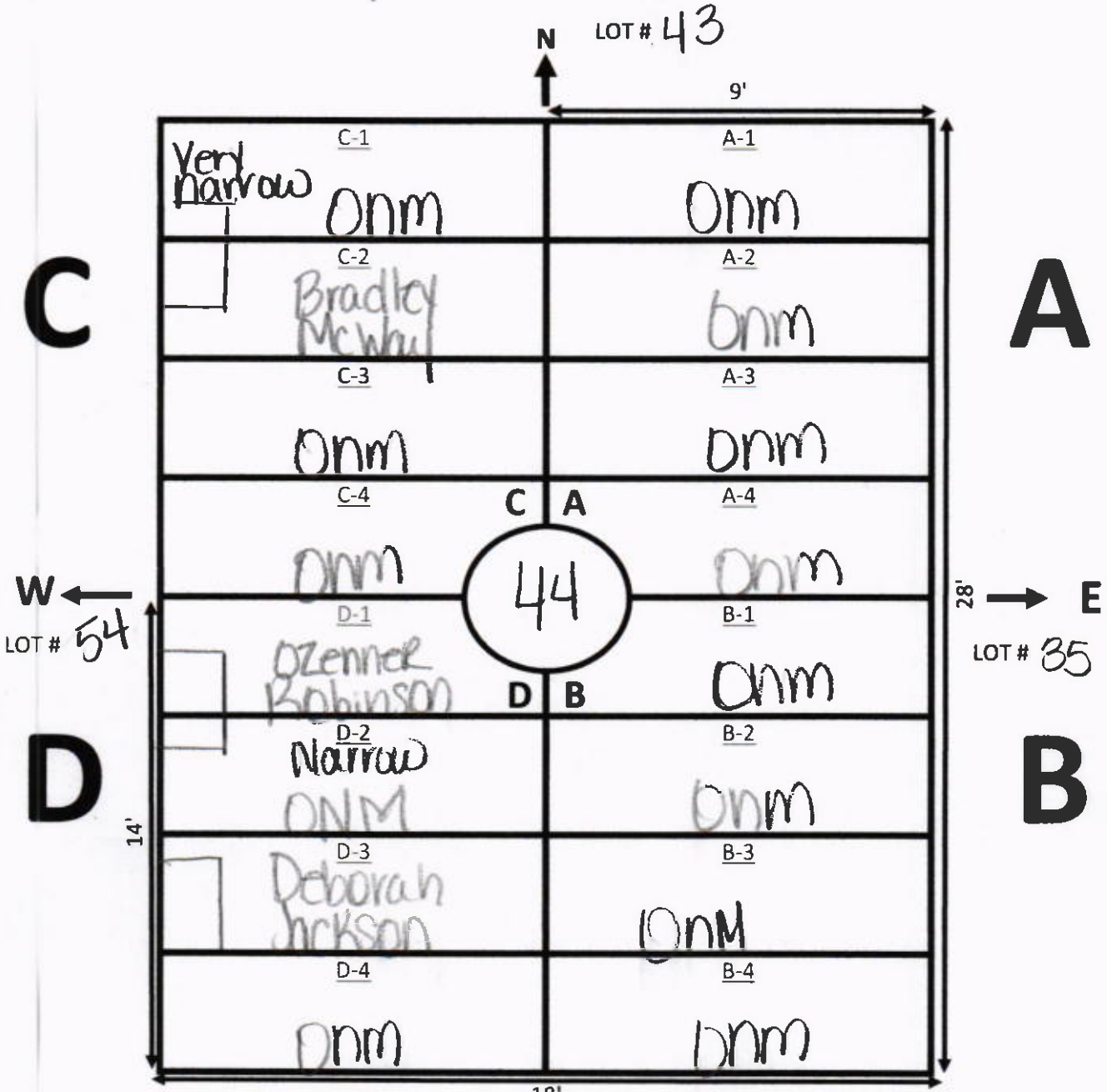


NOTES:

18'
↓
S LOT # 44

GALILEE MEMORIAL GARDENS

GARDEN: Prayer LOT: 44



NOTES:

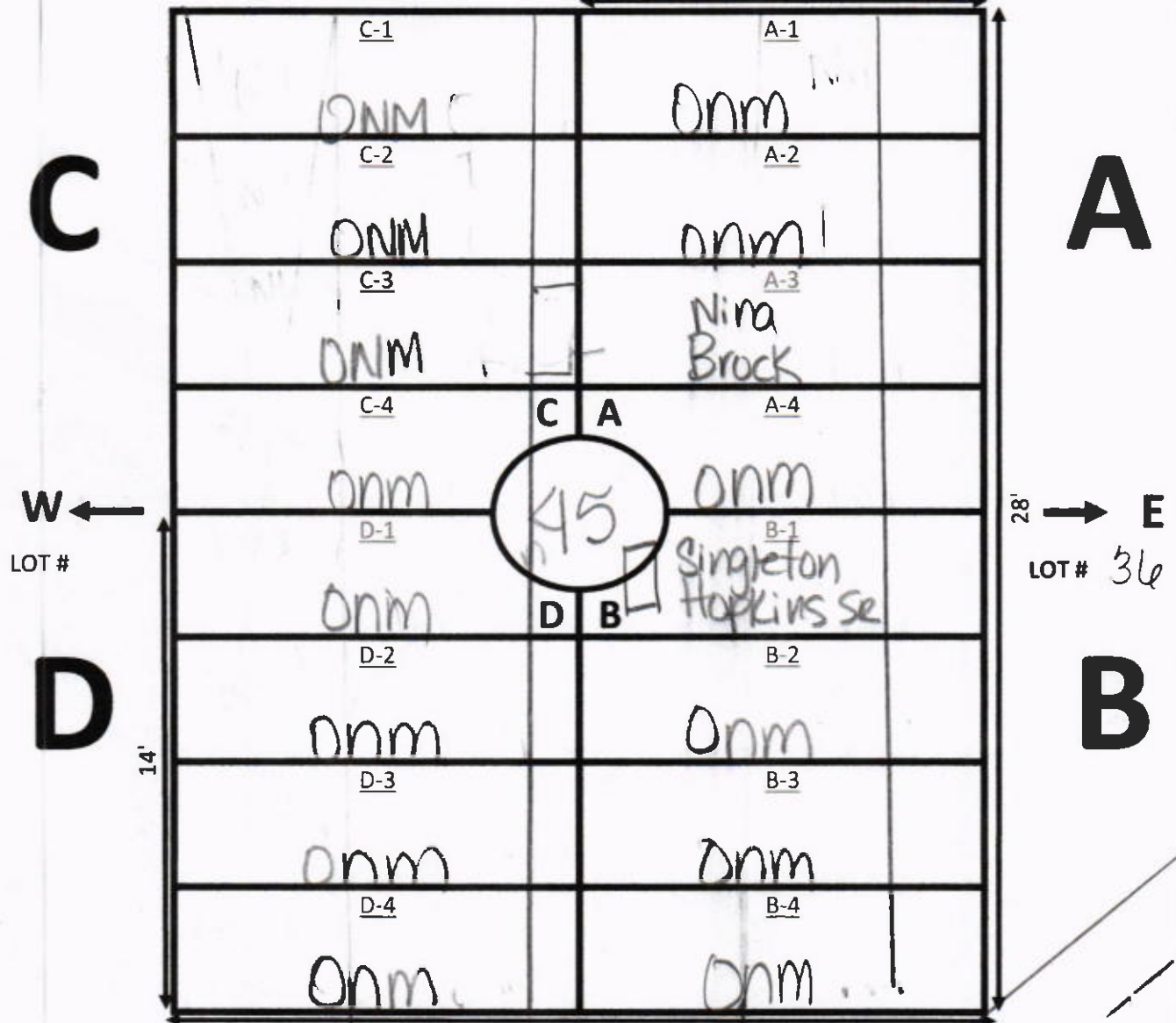
According to Records on 4-21-12
 (4) Internments were done in
 lot 44. (1) A-1 - Nina Brock (2) A-4
 Ozener Robinson (3) B-2 Cora Ross
 (4) B-3 Maurice Wolfe.

GALILEE MEMORIAL GARDENS

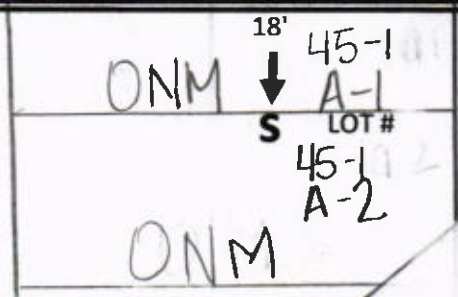
GARDEN: Prayer

LOT: 45

LOT # 44



NOTES:

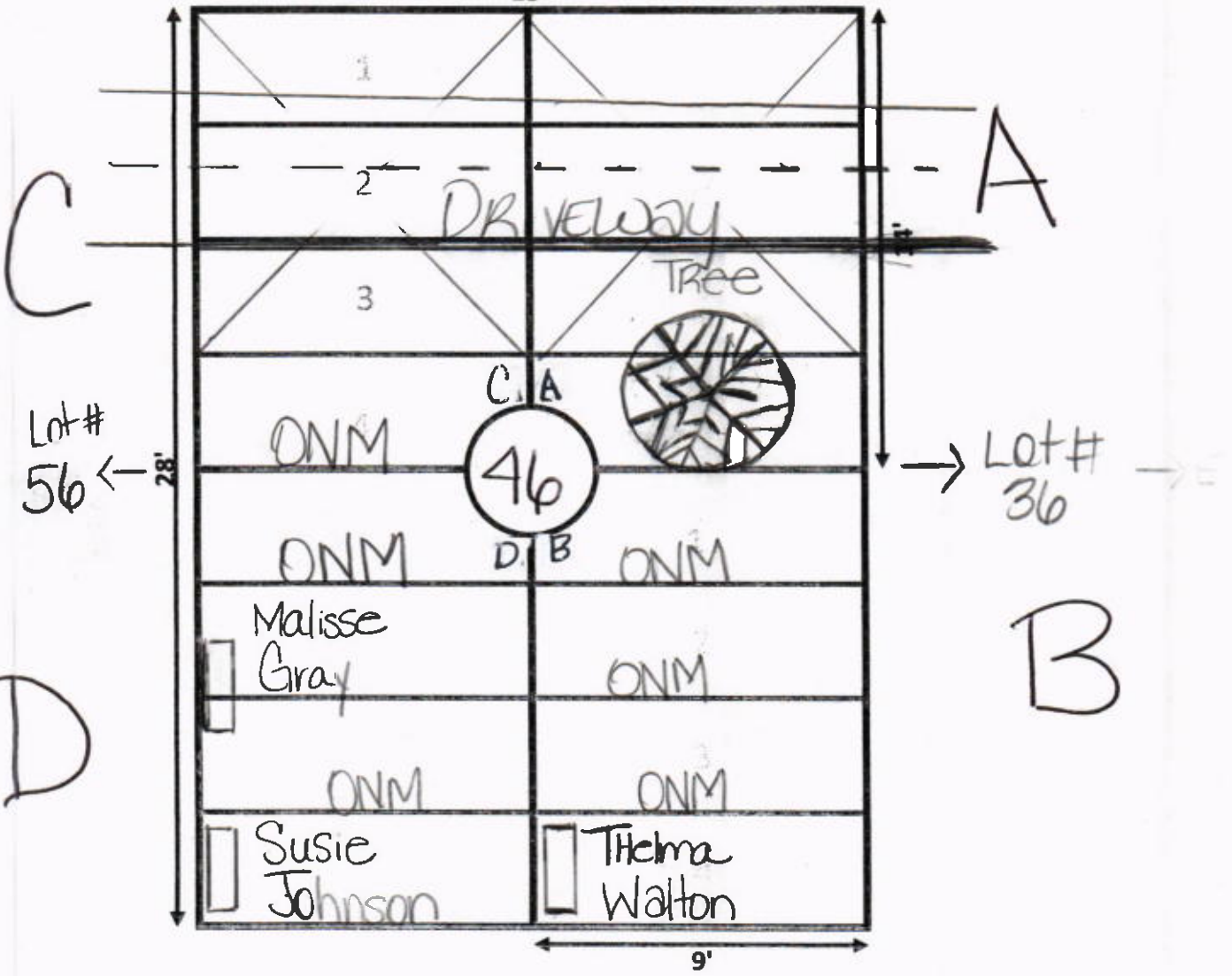


Ellis Road

N
↑

GARDEN Prayer LOT# 46

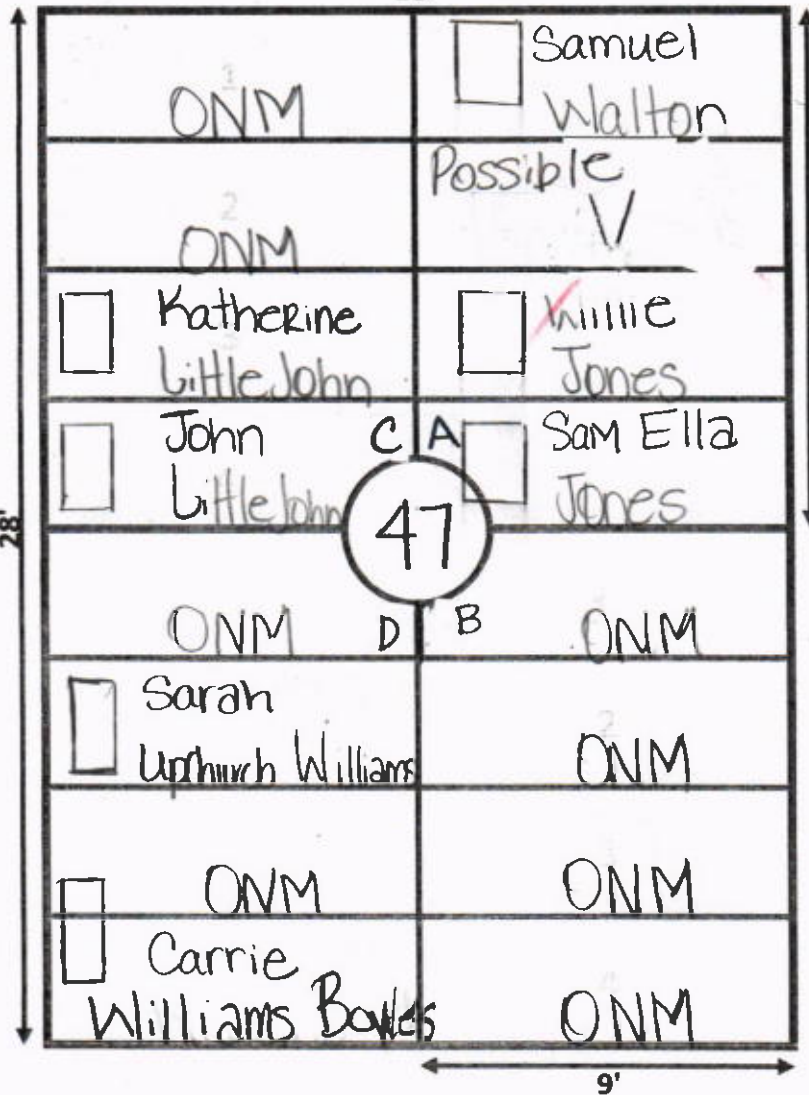
18'



Ellis Road



GARDEN Prayer LOT# 47
18'



Lot# 57 ← W

Lot# 37 → E

C

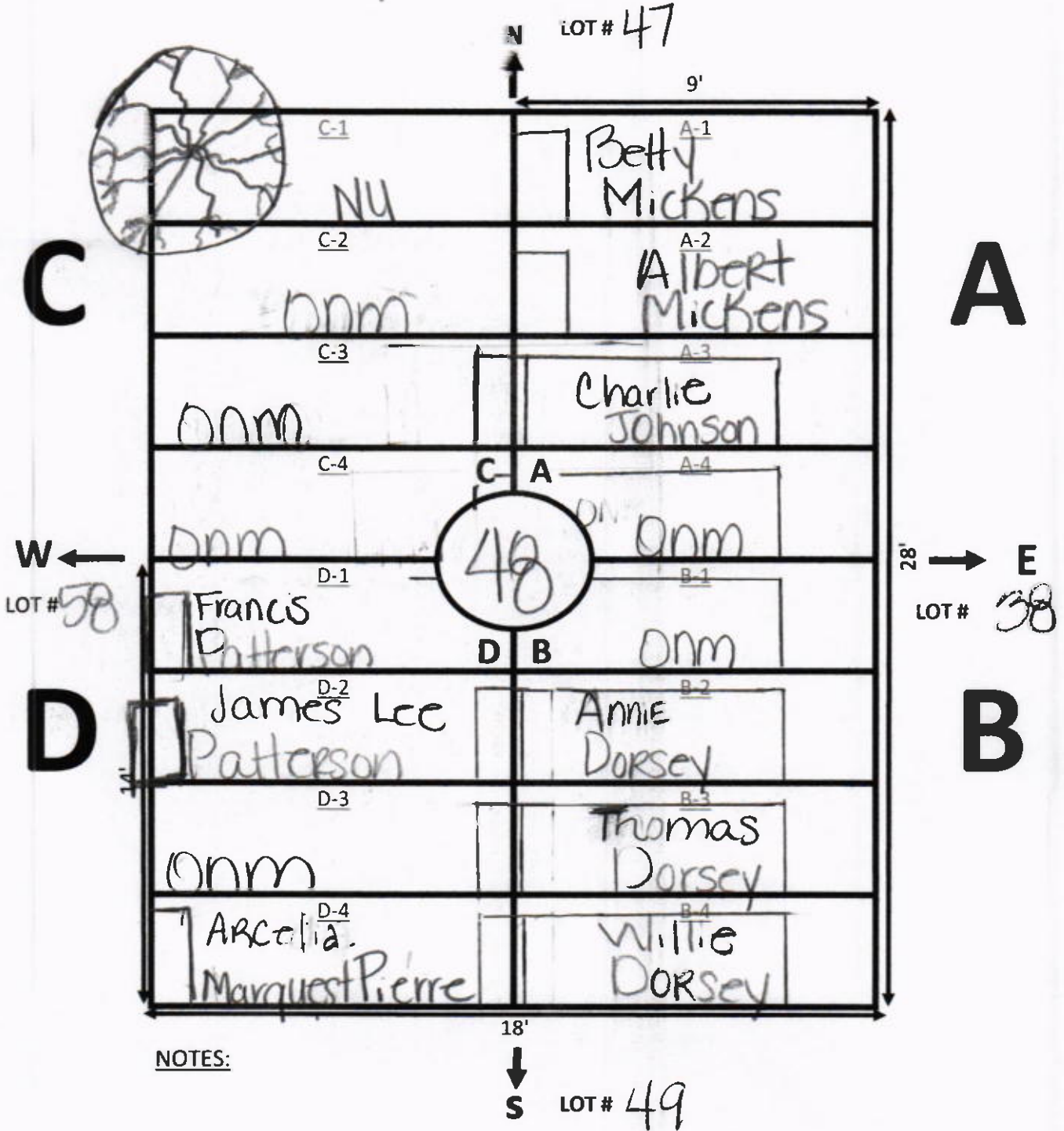
A

D

B

GALILEE MEMORIAL GARDENS

GARDEN: Prayer LOT: 48

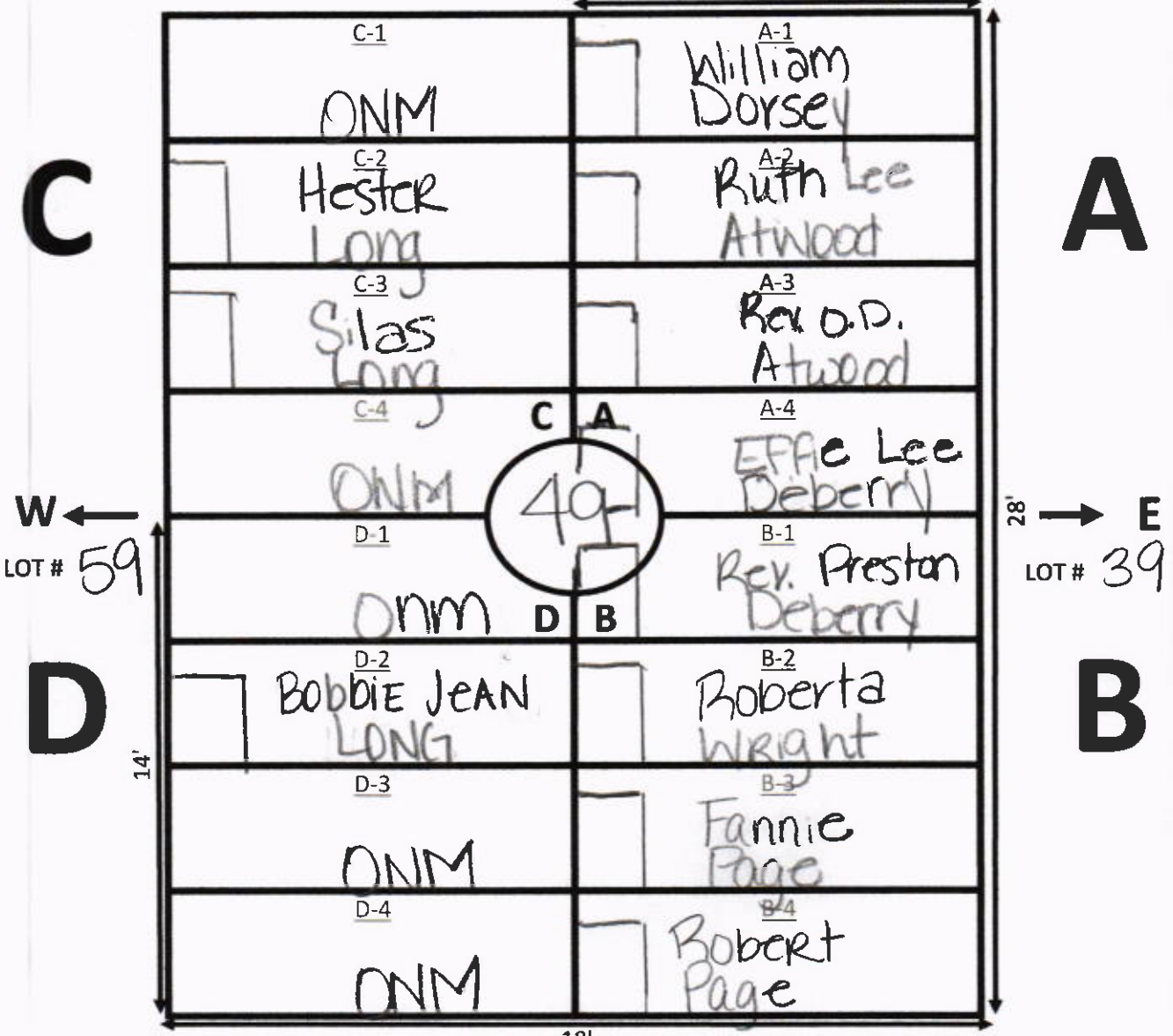


NOTES:

GALILEE MEMORIAL GARDENS

GARDEN: Prayer LOT: 49

N LOT # 48

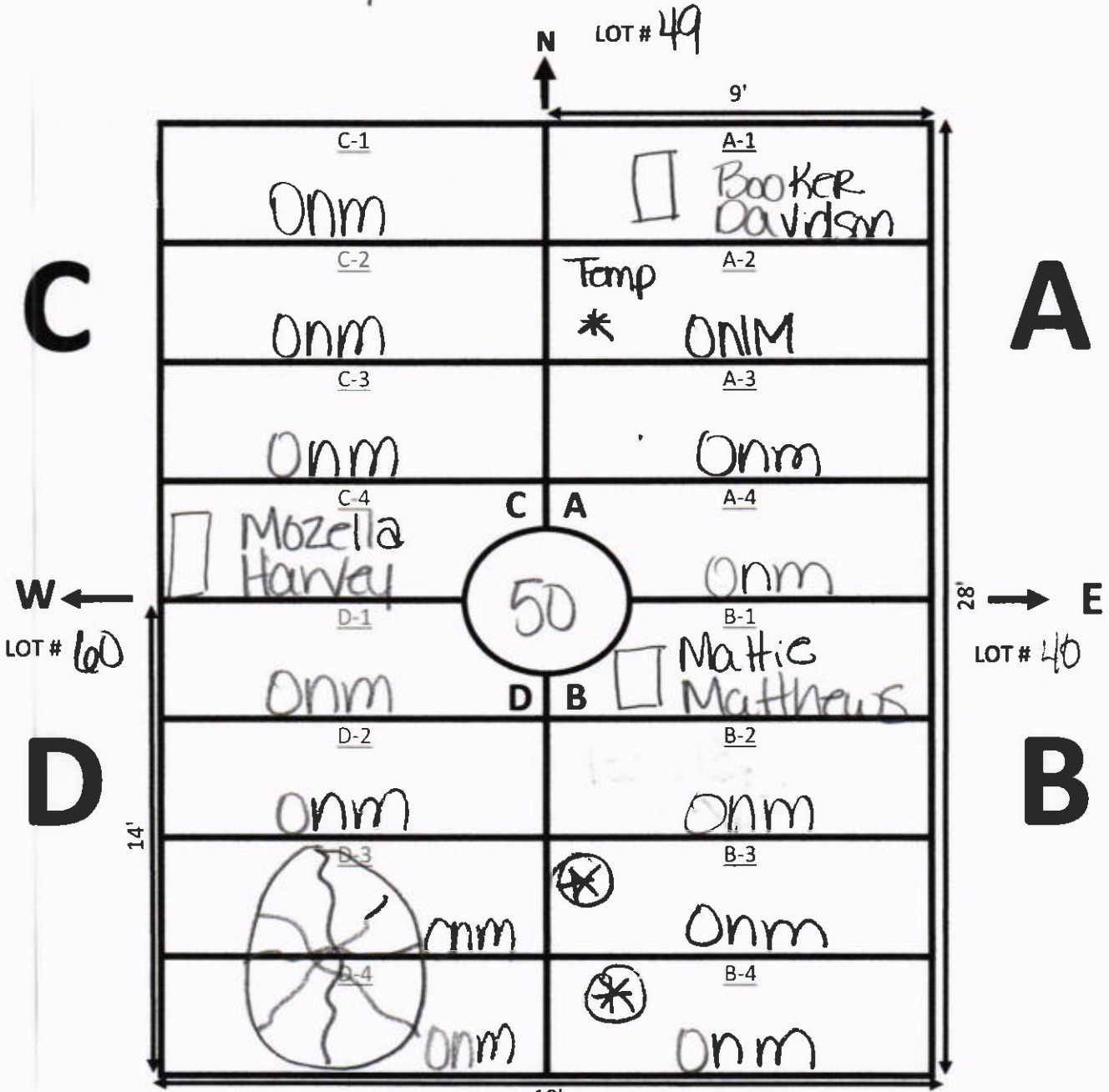


NOTES:

18'
↓
S LOT # 50

GALILEE MEMORIAL GARDENS

GARDEN: Prayer LOT: 50



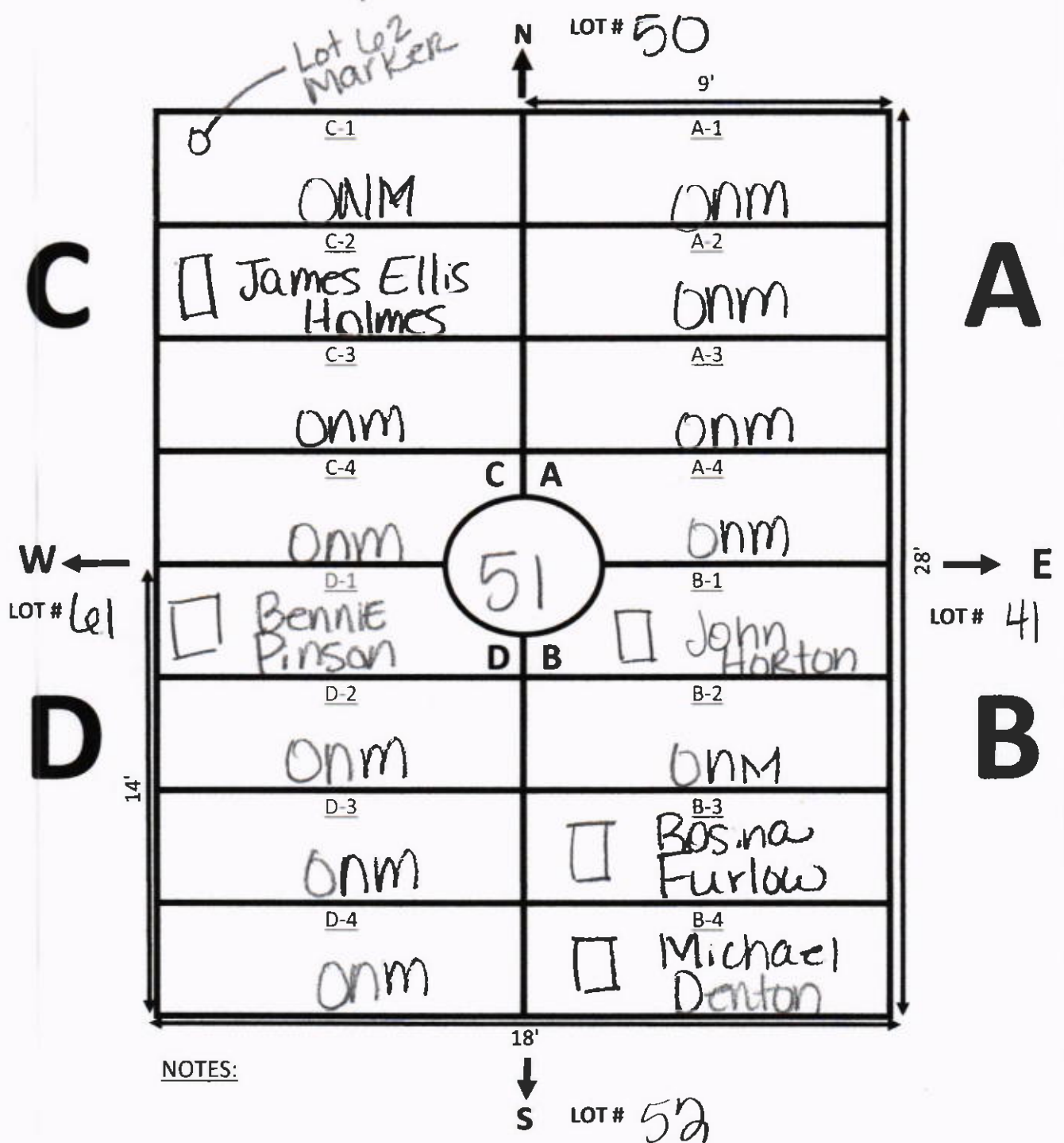
NOTES:

S LOT # 51

⊗ Marker Removed

GALILEE MEMORIAL GARDENS

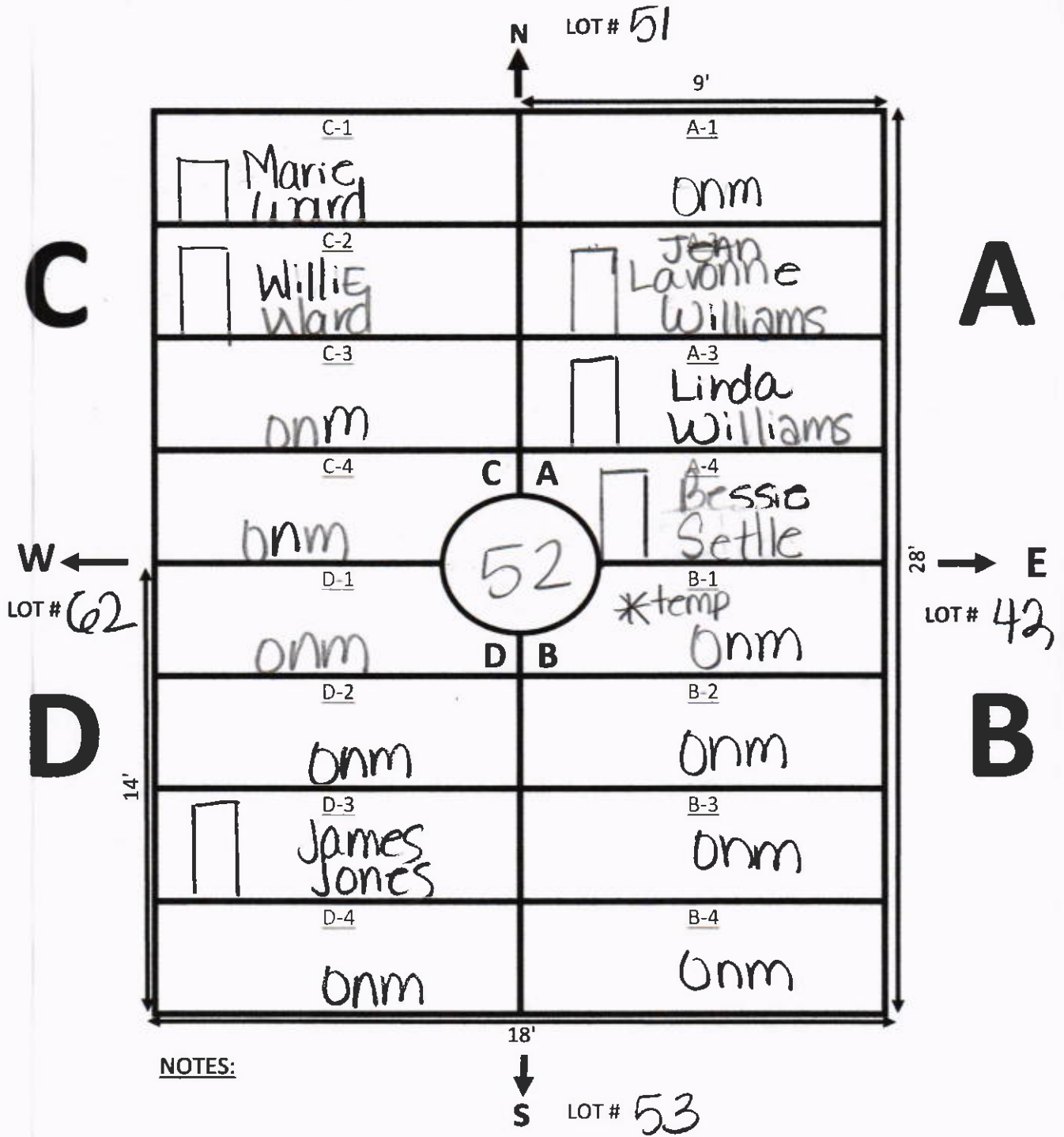
GARDEN: Prayer LOT: 51



NOTES:

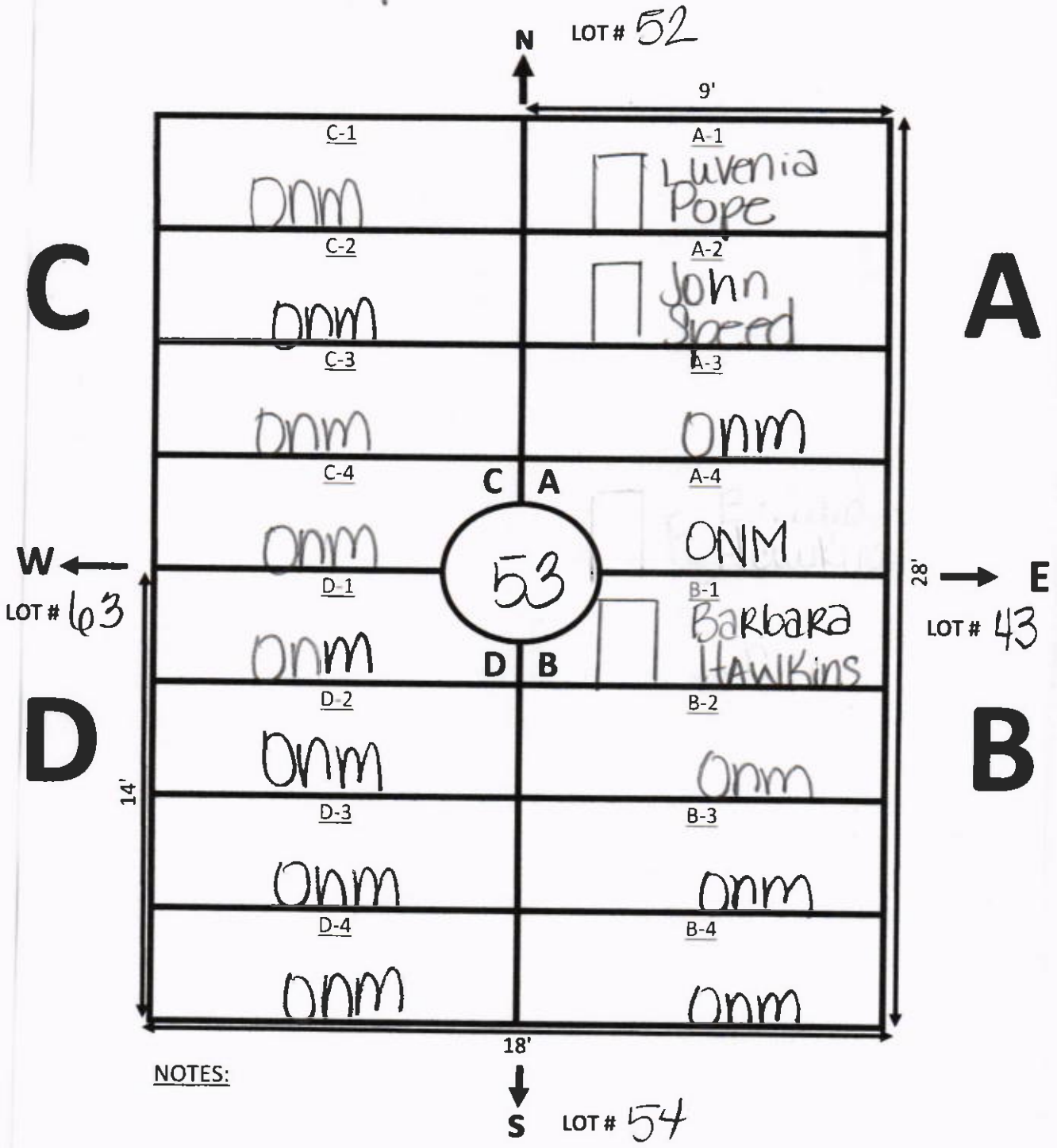
GALILEE MEMORIAL GARDENS

GARDEN: PRAYER LOT: 52



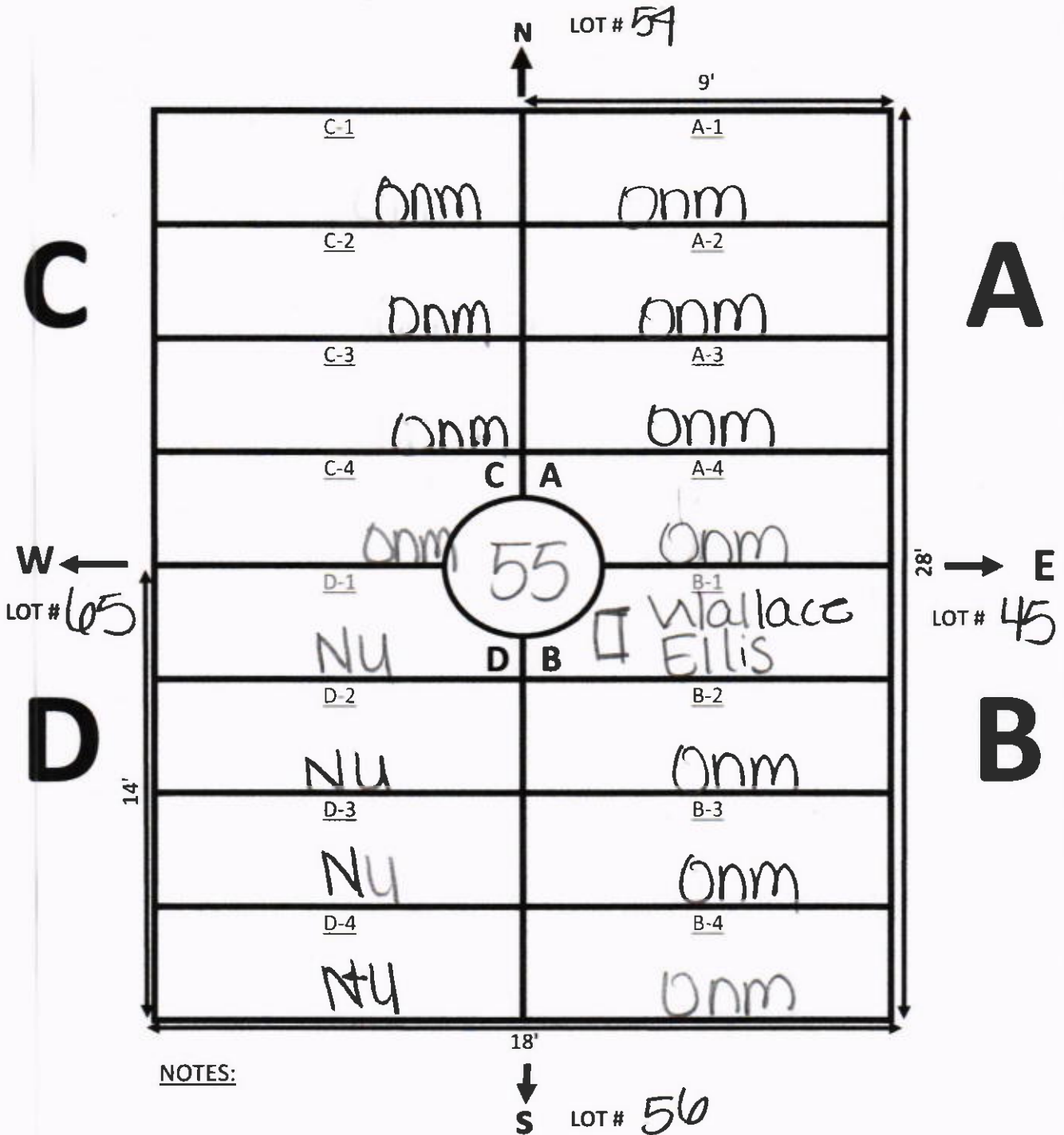
GALILEE MEMORIAL GARDENS

GARDEN: Prayer LOT: 53



GALILEE MEMORIAL GARDENS

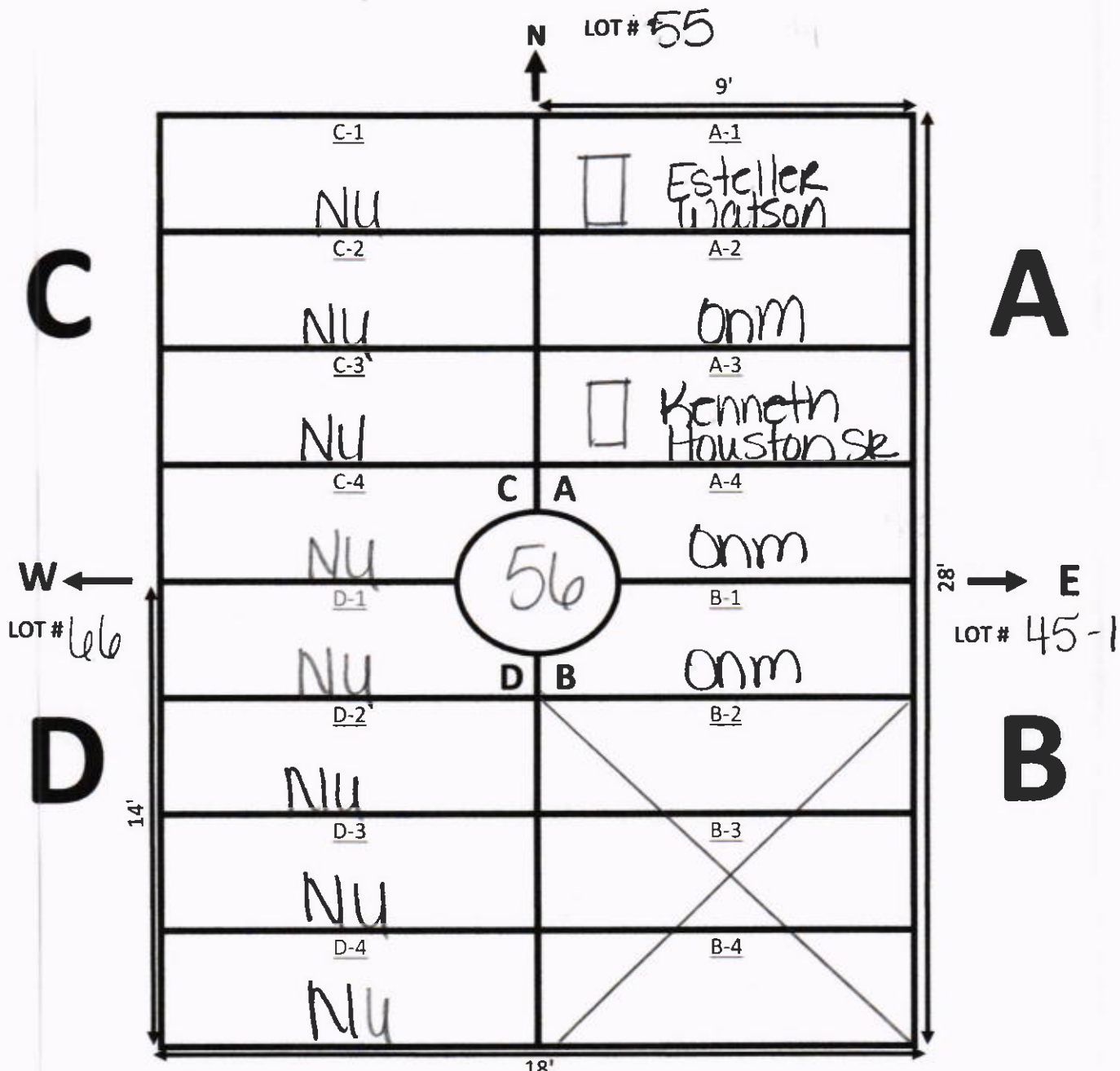
GARDEN: Prayer LOT: 55



Section D creeps & is eliminated

GALILEE MEMORIAL GARDENS

GARDEN: Prayer LOT: 56



NOTES:

Section C & D
Eliminated by
Creep

Ellis Road

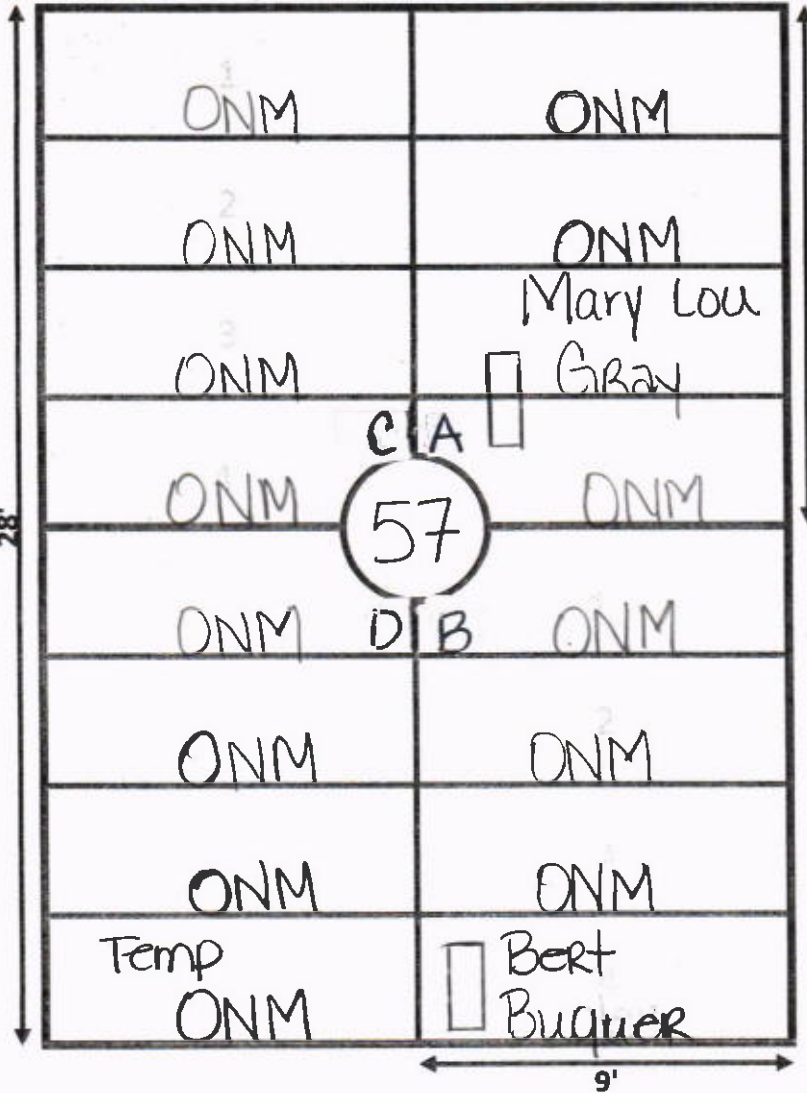


GARDEN Prayer LOT# 57
18'

C

Lot # 67

D



A

47' E

B

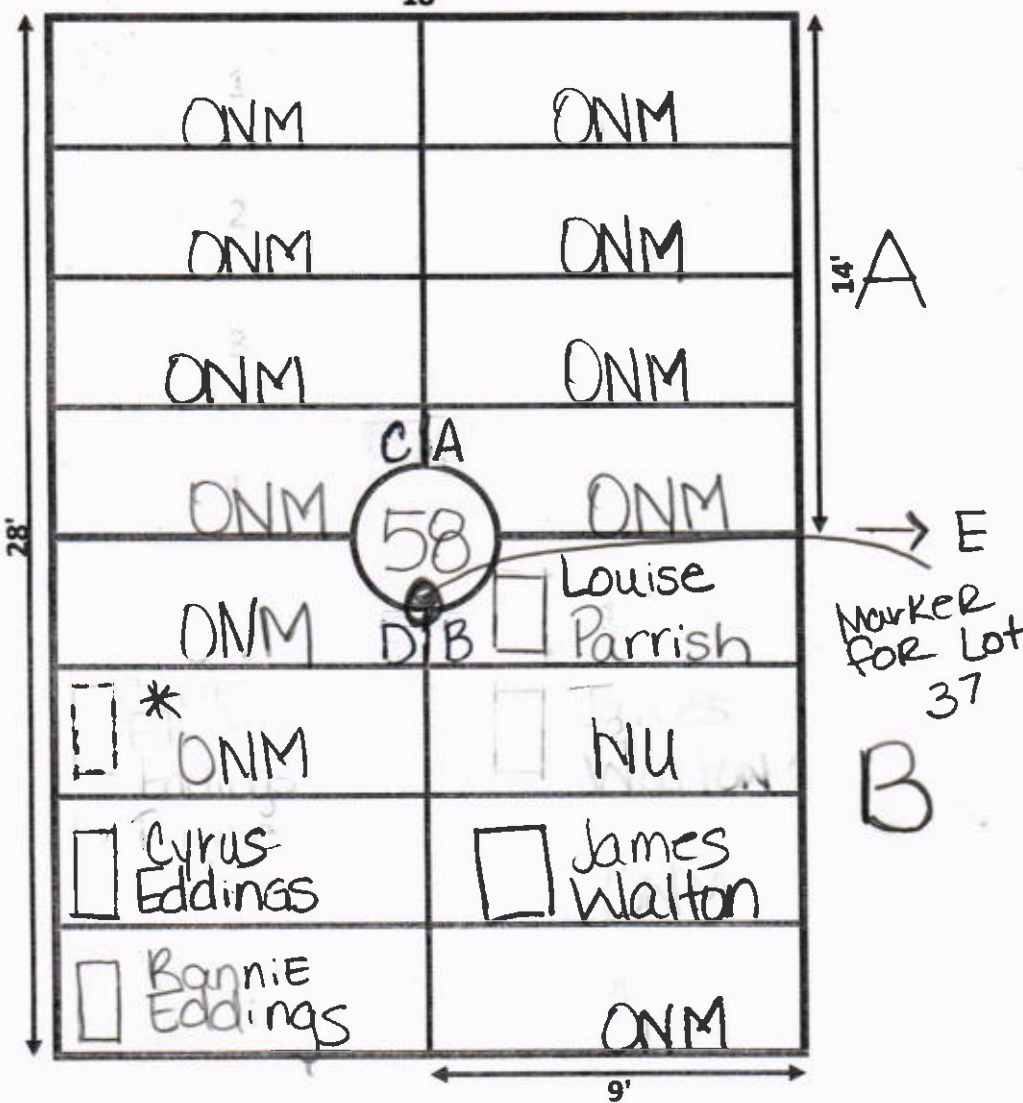
9'

Ellis Road



GARDEN Prayer LOT# 58
18'

C
Lot# 68 ←
D



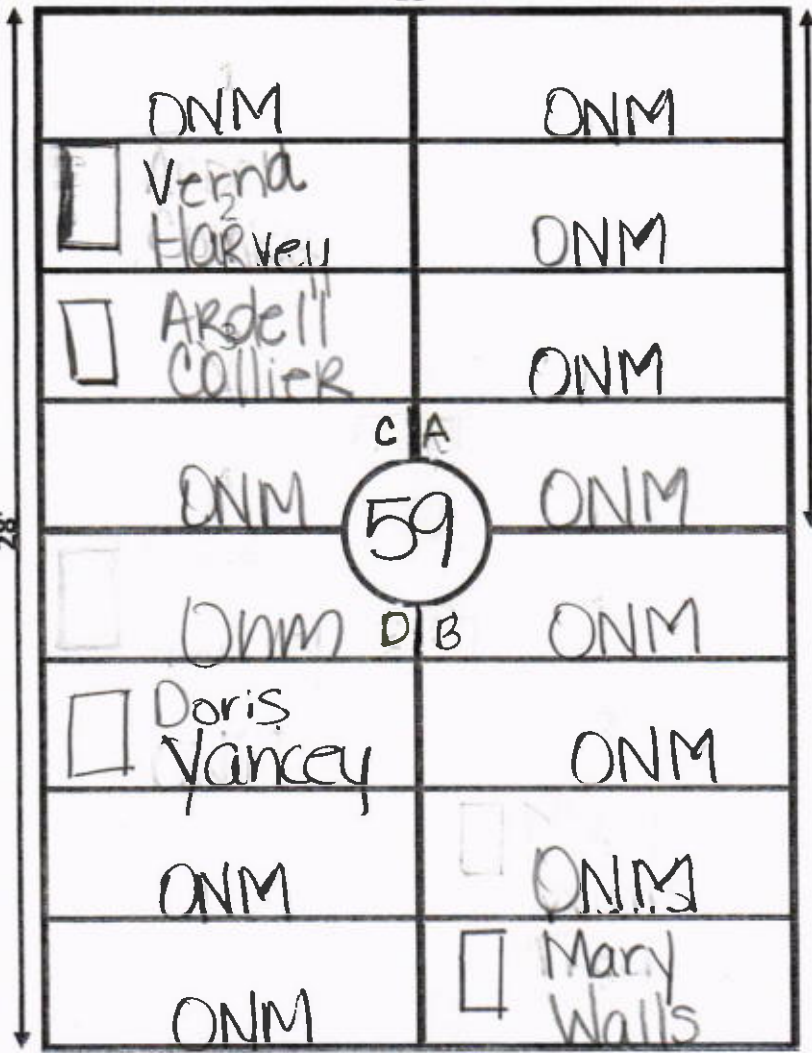
* D-2 Marker Removed

Ellis Road



GARDEN Prayer LOT# 59

18'



A

→ E
Lot 49

B

C

← Lot 69

D

28'

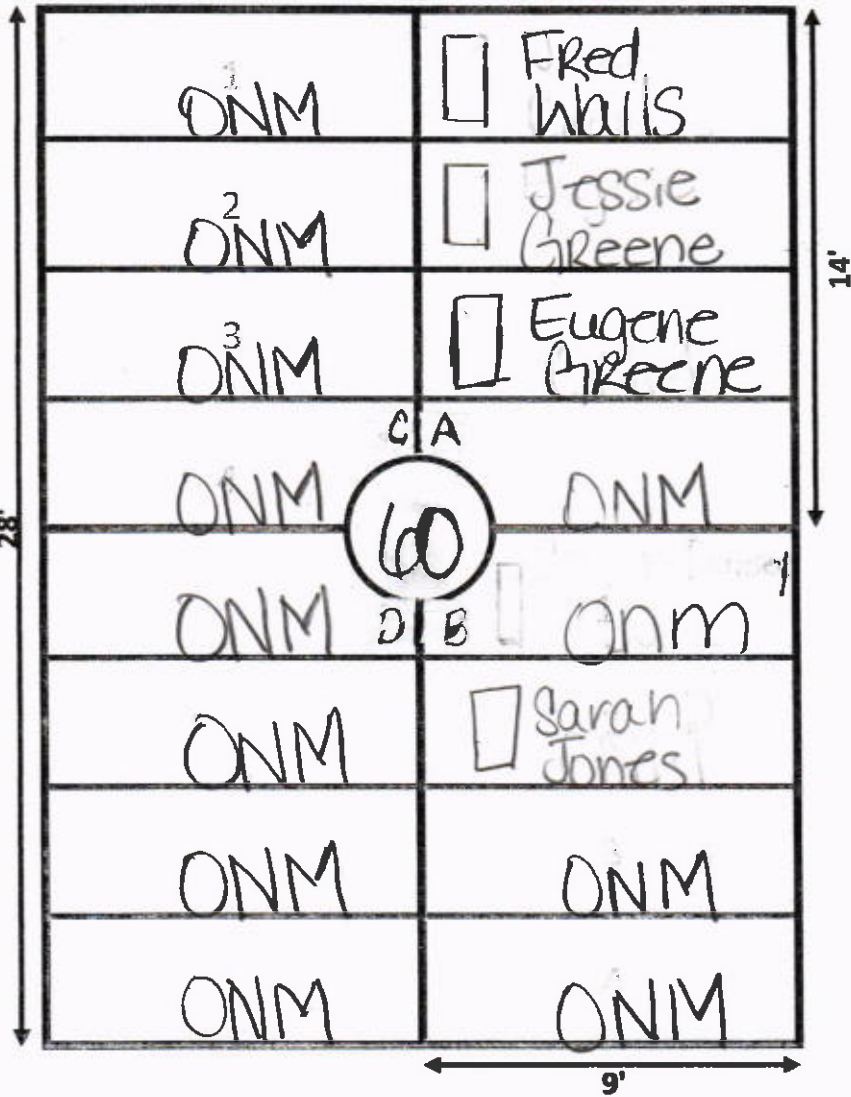
14'

C-2 is CROOKED 9°
C-3, Ardell Collier, faces West

Ellis Road



GARDEN Prayer LOT# 60
18'



C

A

Lot# 70 ←

→ E
Lot 50

D

B

Ellis Road

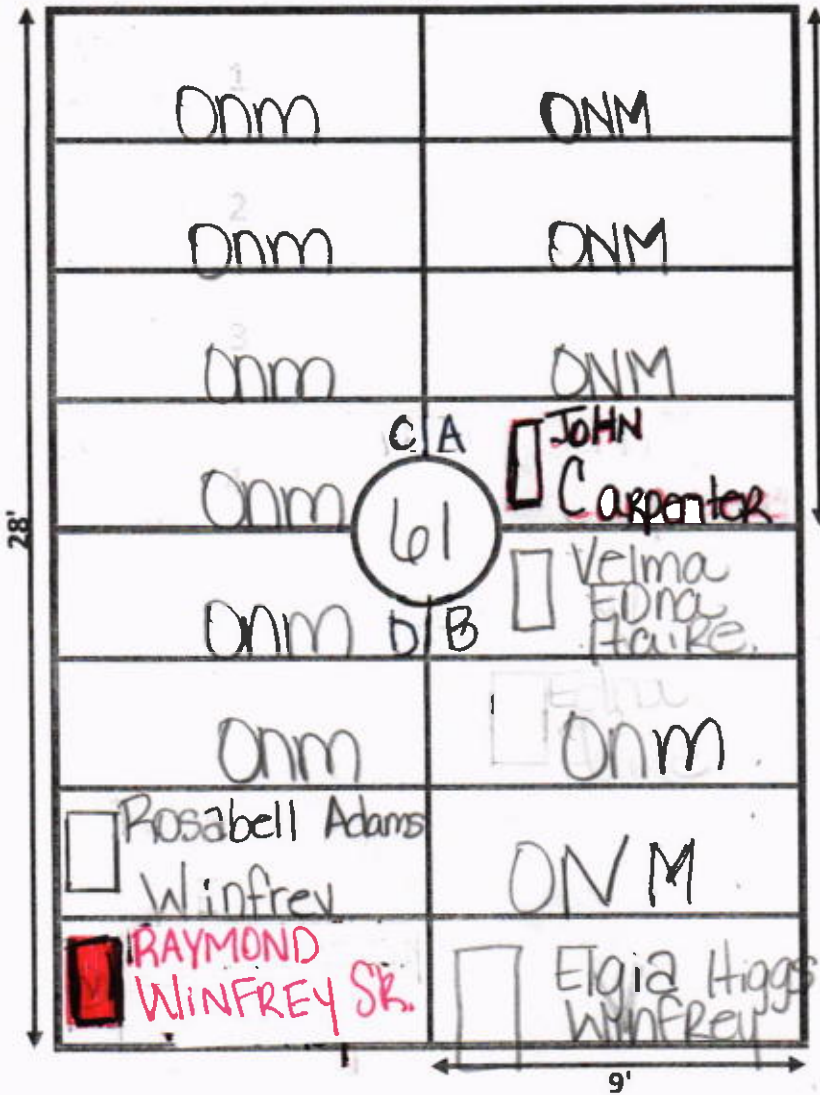


GARDEN Prayer LOT# 61
18'

C

Lot# 71 ←

D

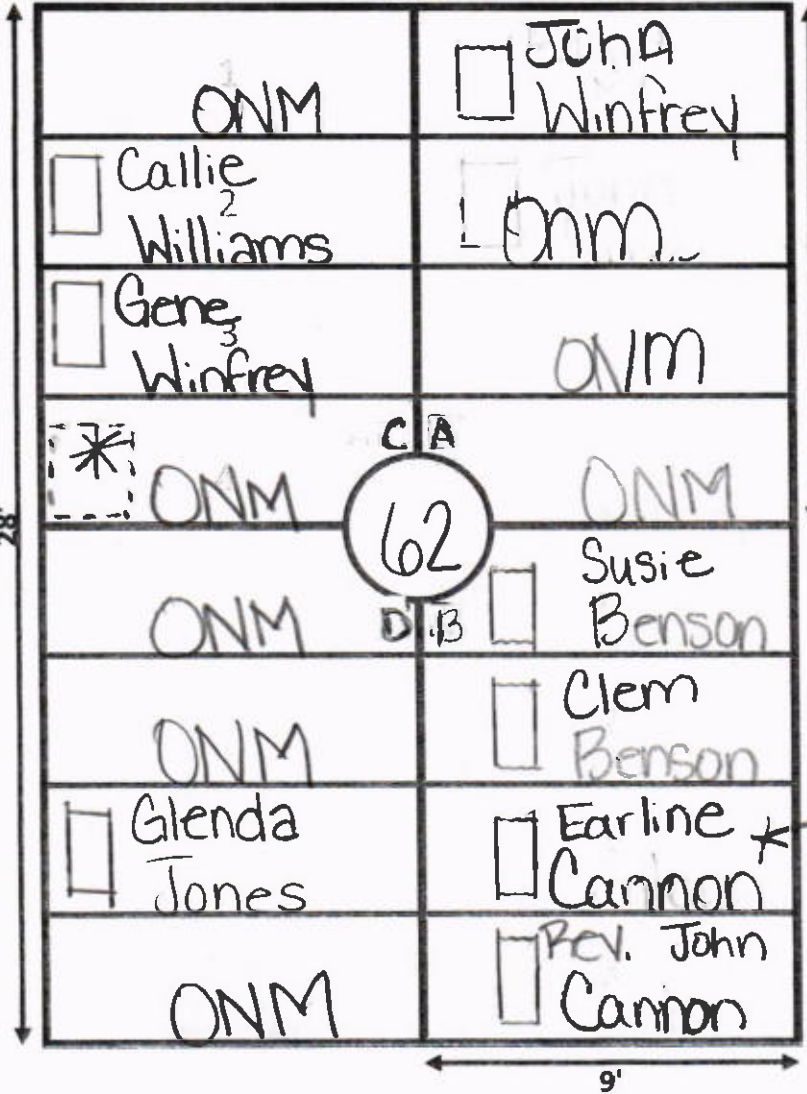


D-4 Raymond Hardy Winfrey
marker only

Ellis Road



GARDEN Prayer LOT# 62
18'



C

A

Lot# 72 ←

→ Lot 52

D

B needs dirt

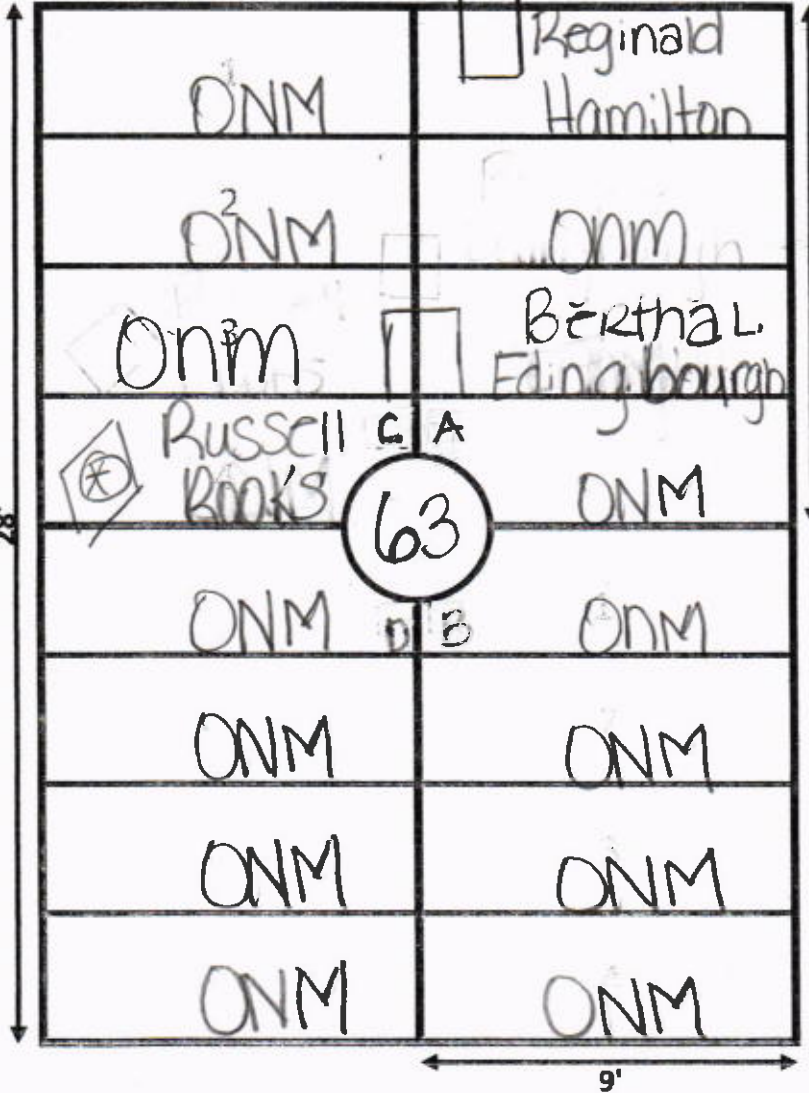
C-4 missing marker

Ellis Road



GARDEN Prayer LOT# 103

18'



C

A

Lot #
73 ←

→ E
Lot 53

D

B


9'

C - 4 crooked marker

Ellis Road



GARDEN Prayer LOT# 65
18'



Lot # 75 ←

C

A

D

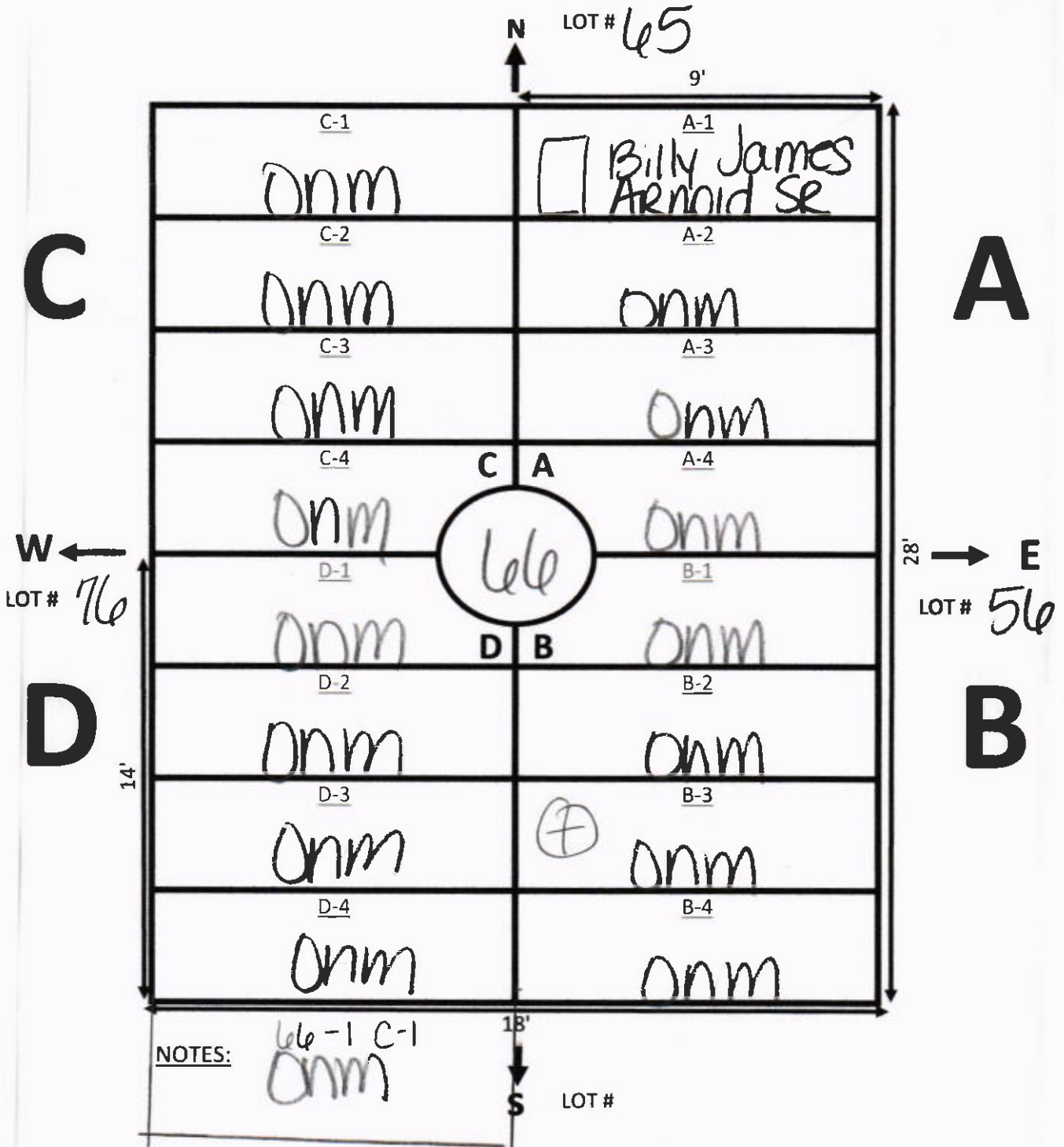
B

→ E
Lot 55

Noisy Markers Noisy

GALILEE MEMORIAL GARDENS

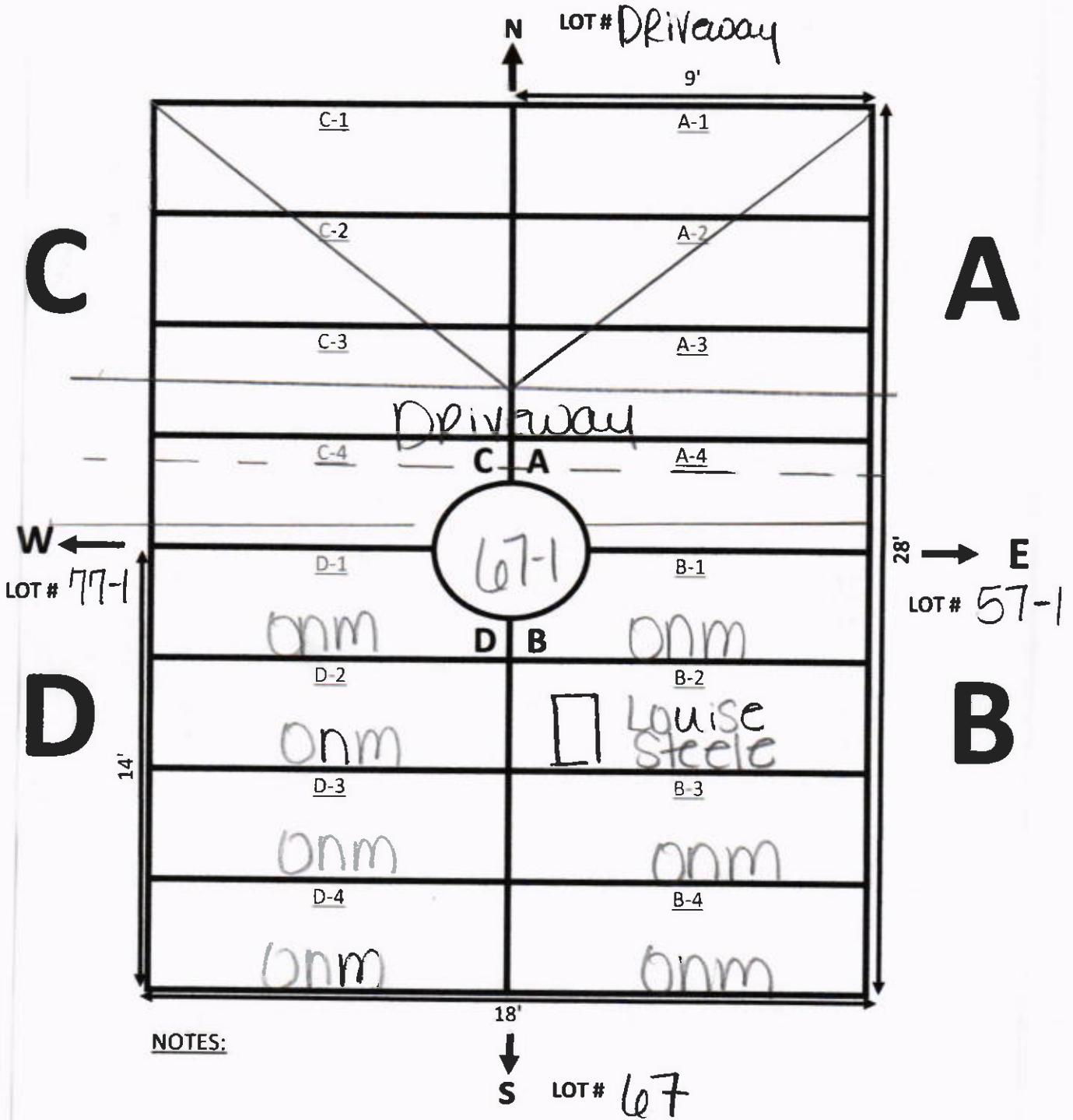
GARDEN: Prayer LOT: 66



⊕ B-3 missing marker

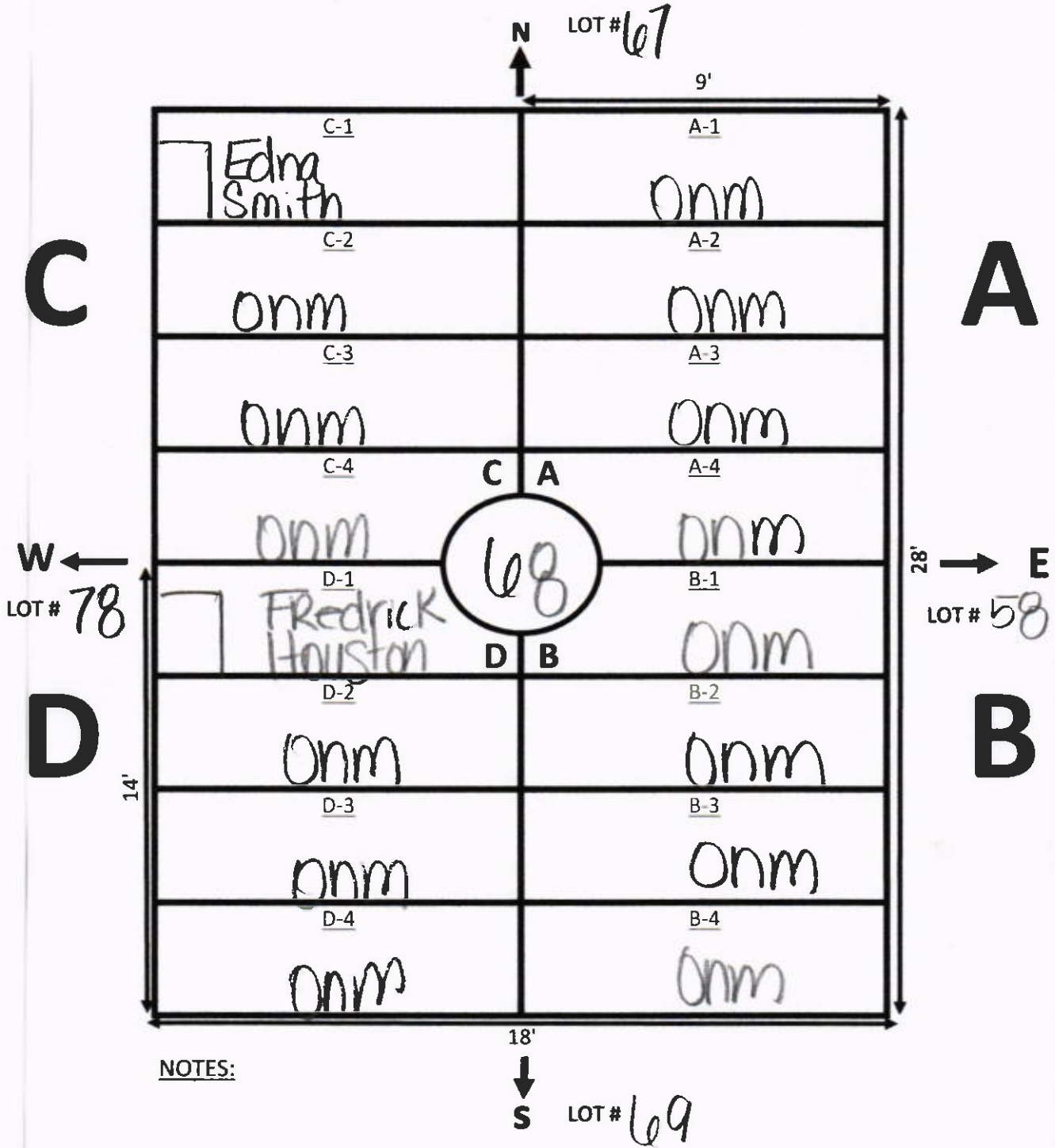
GALILEE MEMORIAL GARDENS

GARDEN: Prayer LOT: 67-1



GALILEE MEMORIAL GARDENS

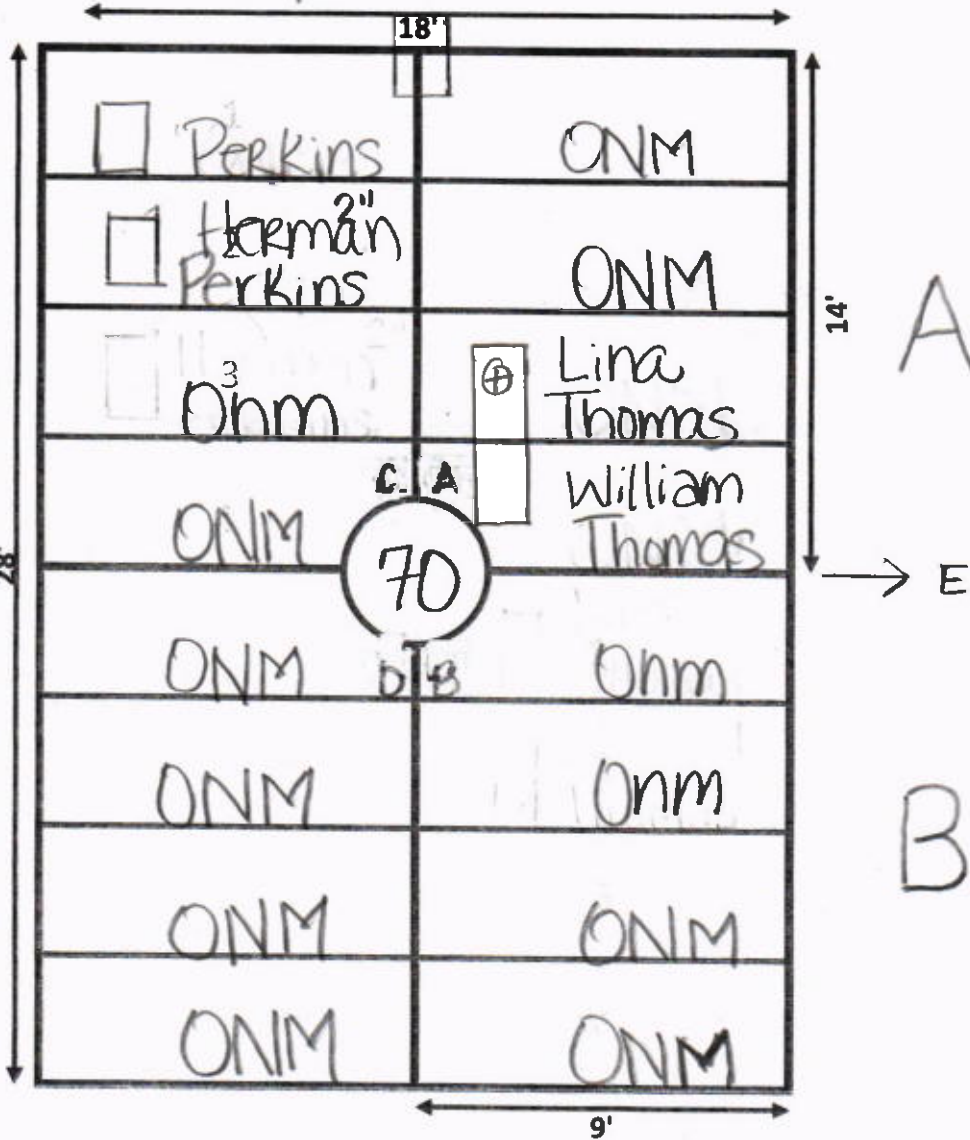
GARDEN: Prayer LOT: 68



Ellis Road



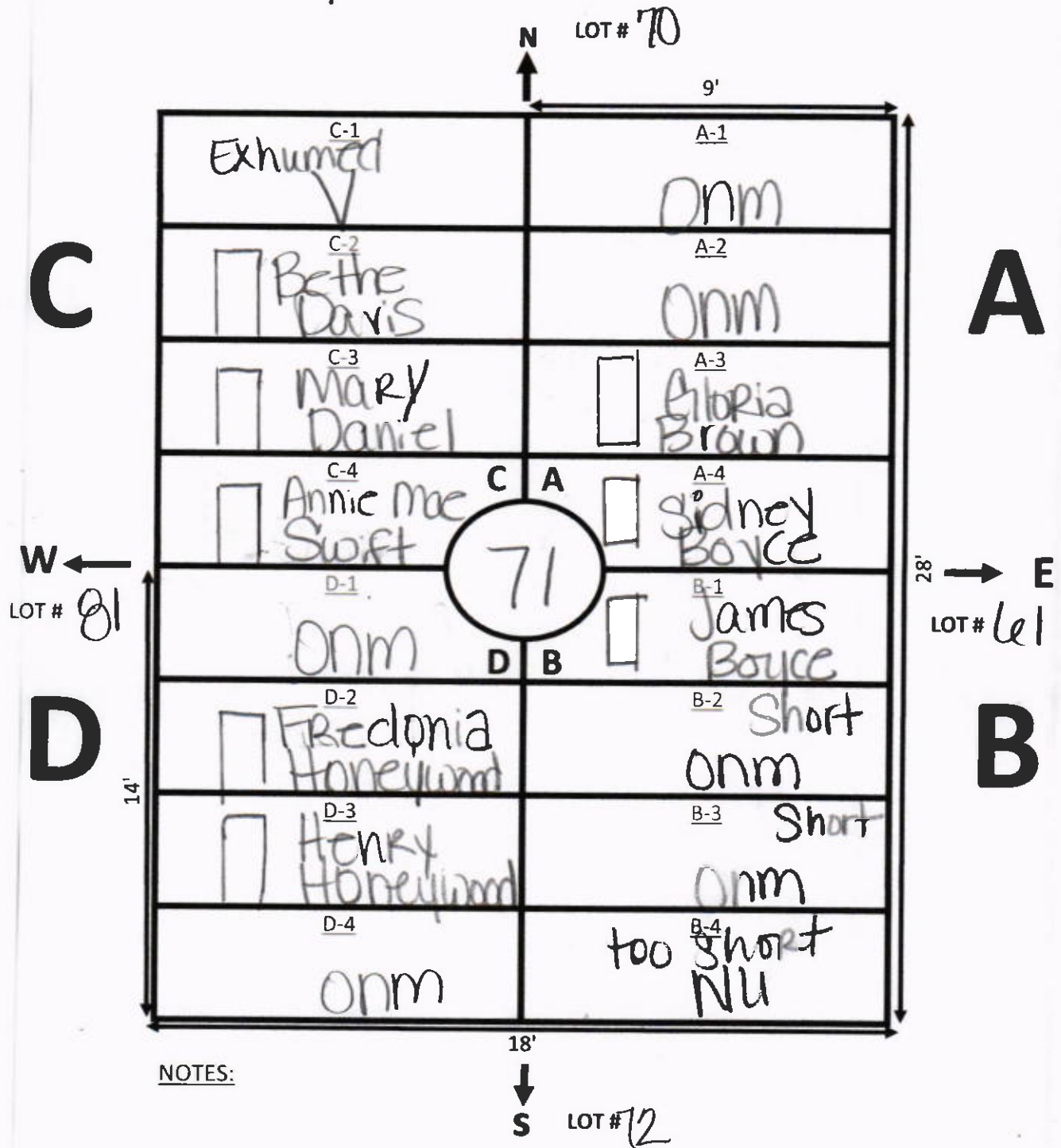
GARDEN Prayer LOT# 70



A-2 & A-3 double split in half

GALILEE MEMORIAL GARDENS

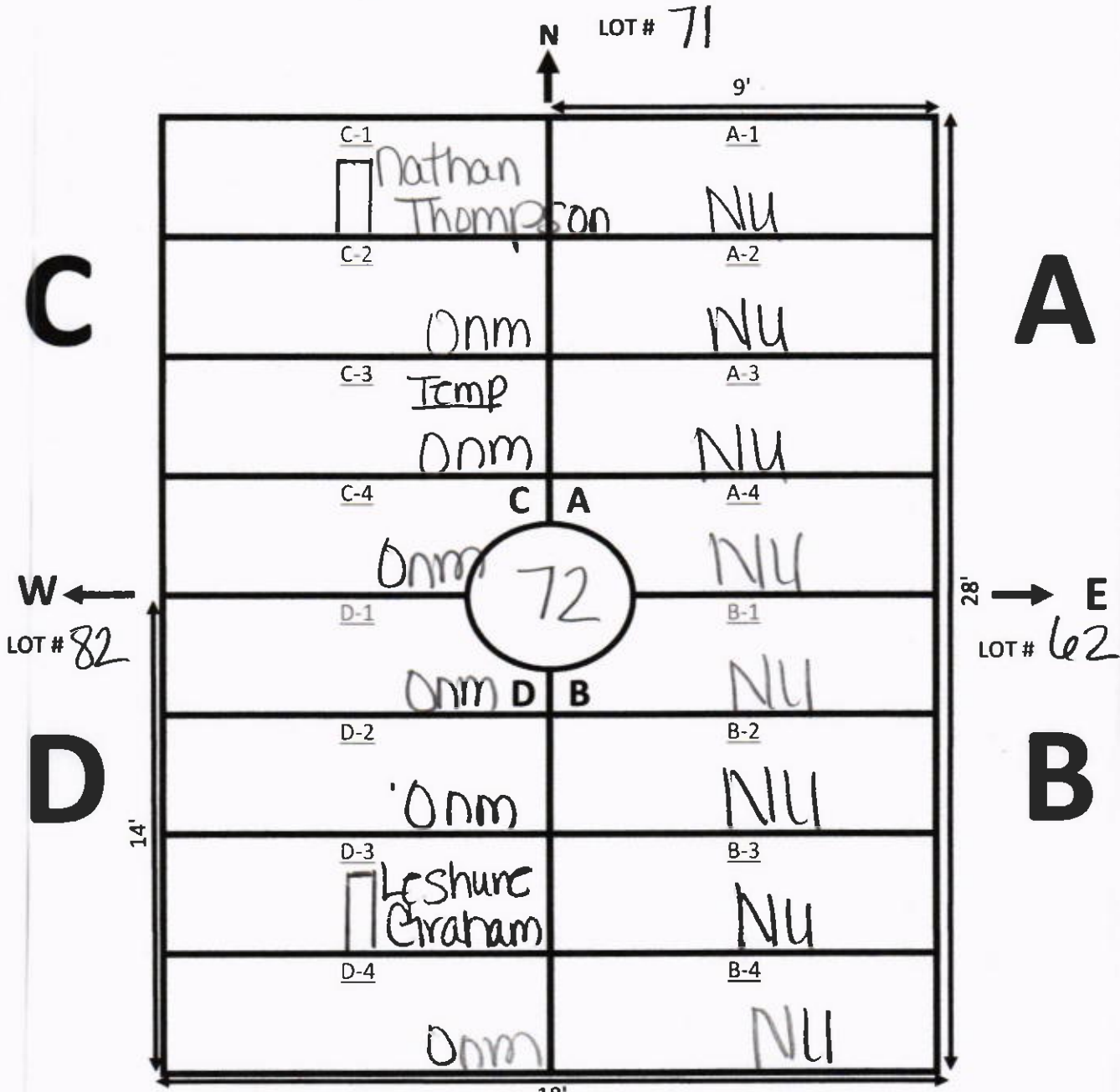
GARDEN: Prayer LOT: 71



B-4 Too short because of Creep from Section D.

GALILEE MEMORIAL GARDENS

GARDEN: Prayer LOT: 72



NOTES:

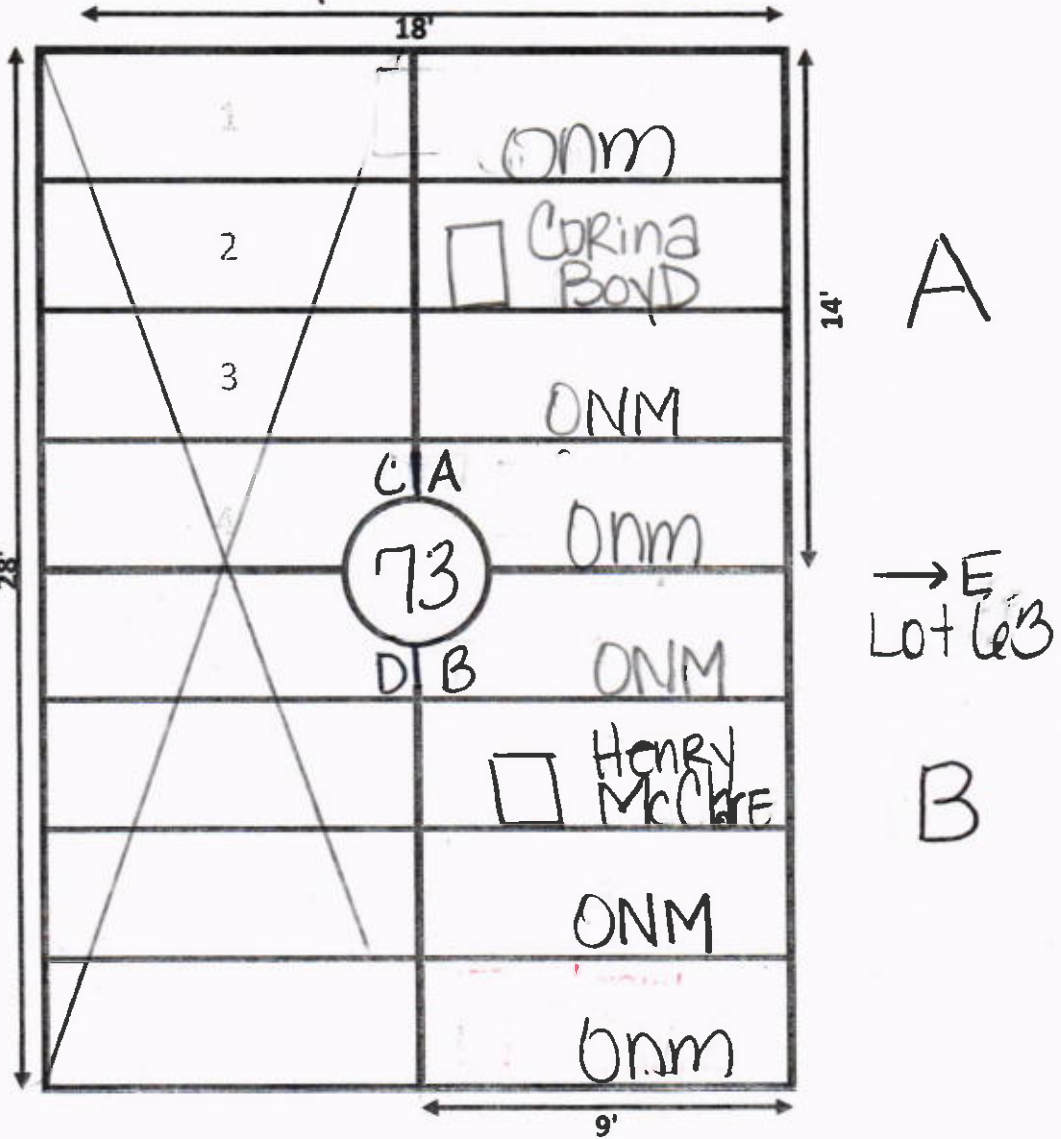
S LOT # 73

Section A & B Eliminated
By Creep

Ellis Road



GARDEN Prayer LOT# 73




① Section C & D have been eliminated by the other interments;

Ellis Road



GARDEN Prayer LOT# 74

18'



Lot# 84

→ E Lot 64

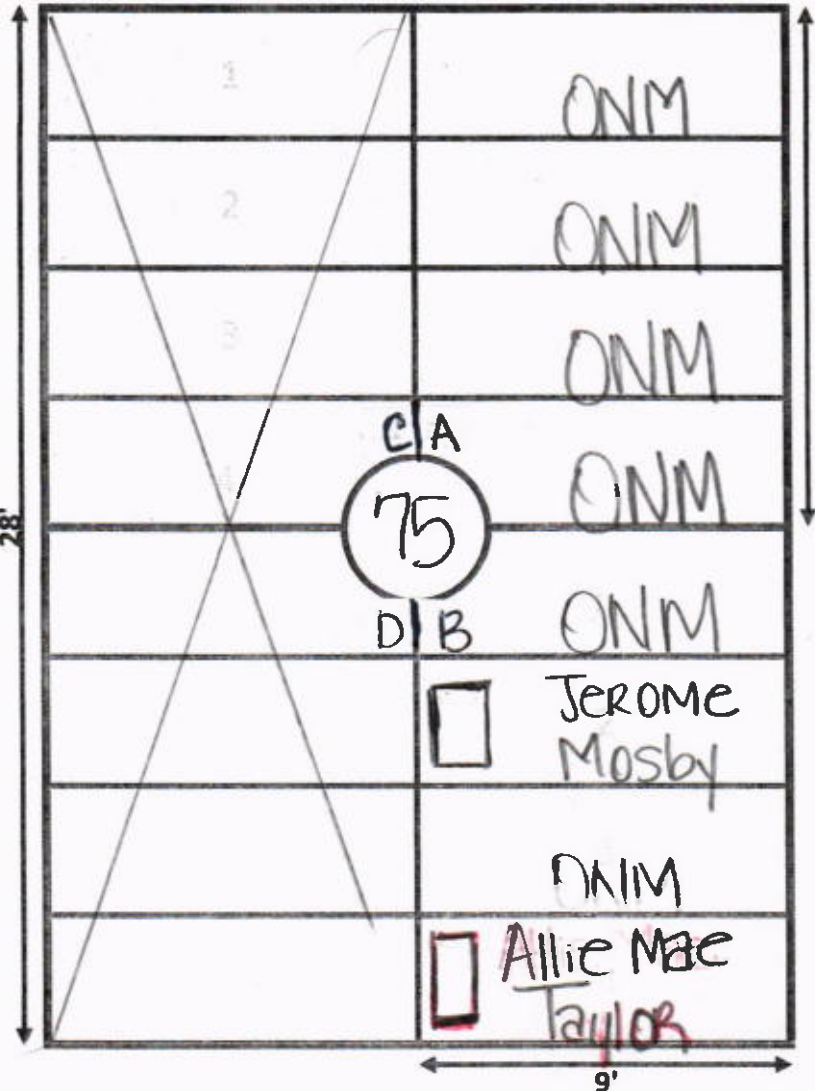
① Section C & D are... eliminated

ELLIS Road



GARDEN Prayer LOT# 75

18'



C

A

Lot# ← 85

→ E Lot 65

D

B

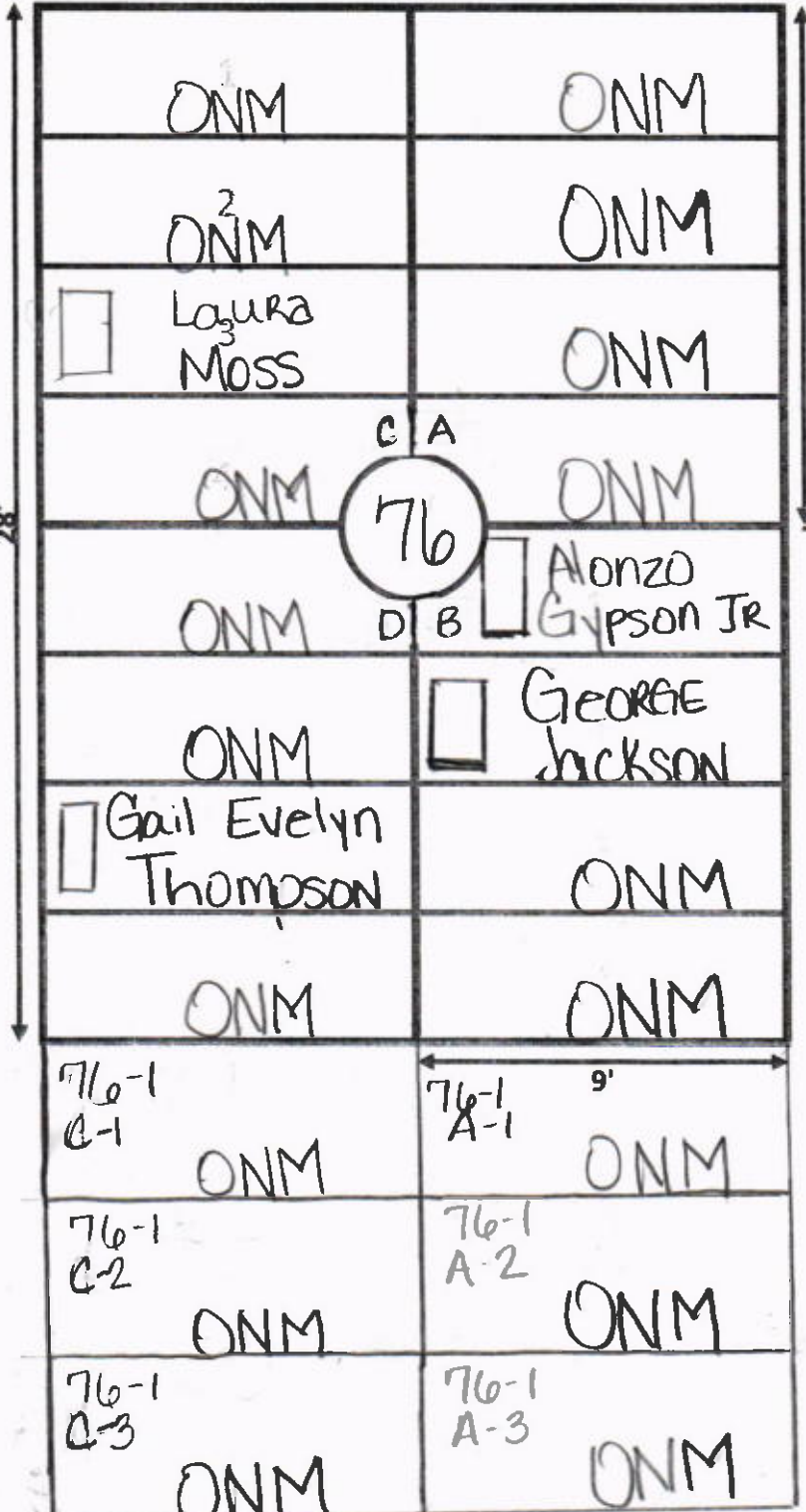
① C & D are eliminated

Ellis Road



GARDEN Prayer LOT# 76

18'



A
E Lot 66

C
Lot # 86

D

B

76-1 B-1

76-1 A-1

76-1 B-2

76-1 A-2

76-1 B-3

76-1 A-3

ONM

ONM

ONM

ONM

ONM

ONM

ONM

ONM

ONM²

ONM

Laura MOSS

ONM

ONM

76

ONM

ONM

Alonzo GYPSON JR

ONM

George Jackson

Gail Evelyn Thompson

ONM

ONM

ONM

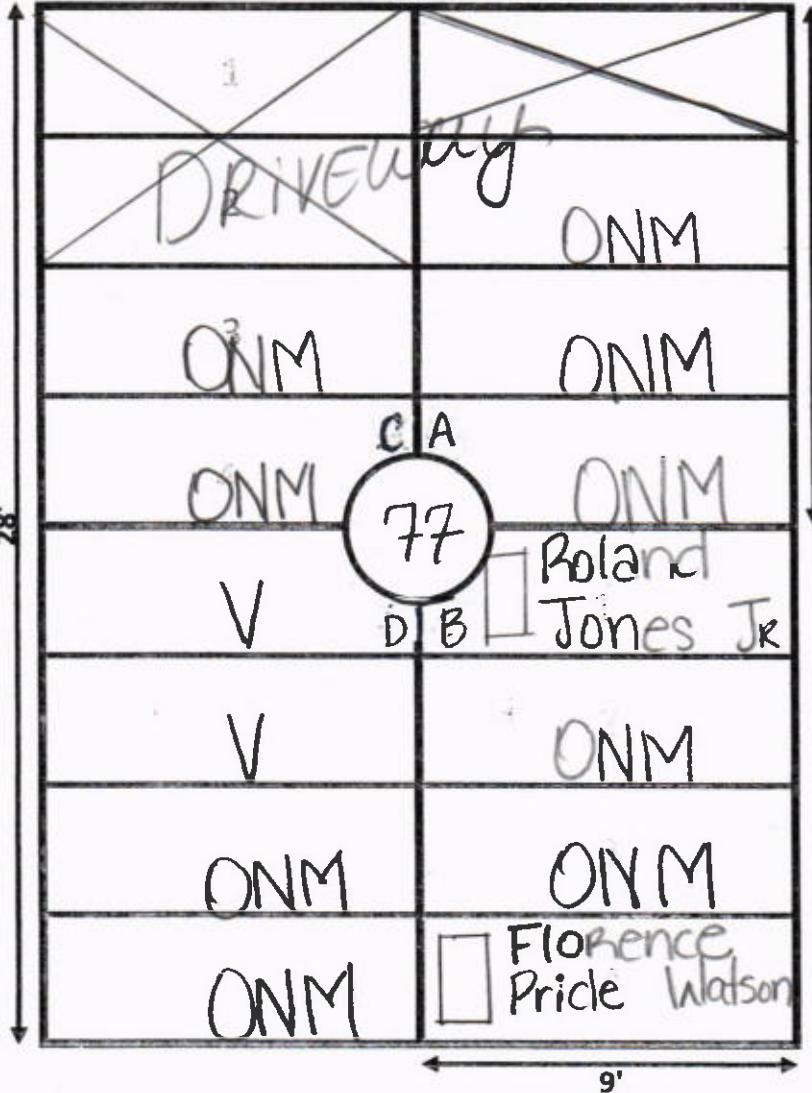
9'

Ellis Road



GARDEN Prayer LOT# 77

← 18' →



A

→ E 67

B

C

← Lot # 87-1

D

← 9' →

28'

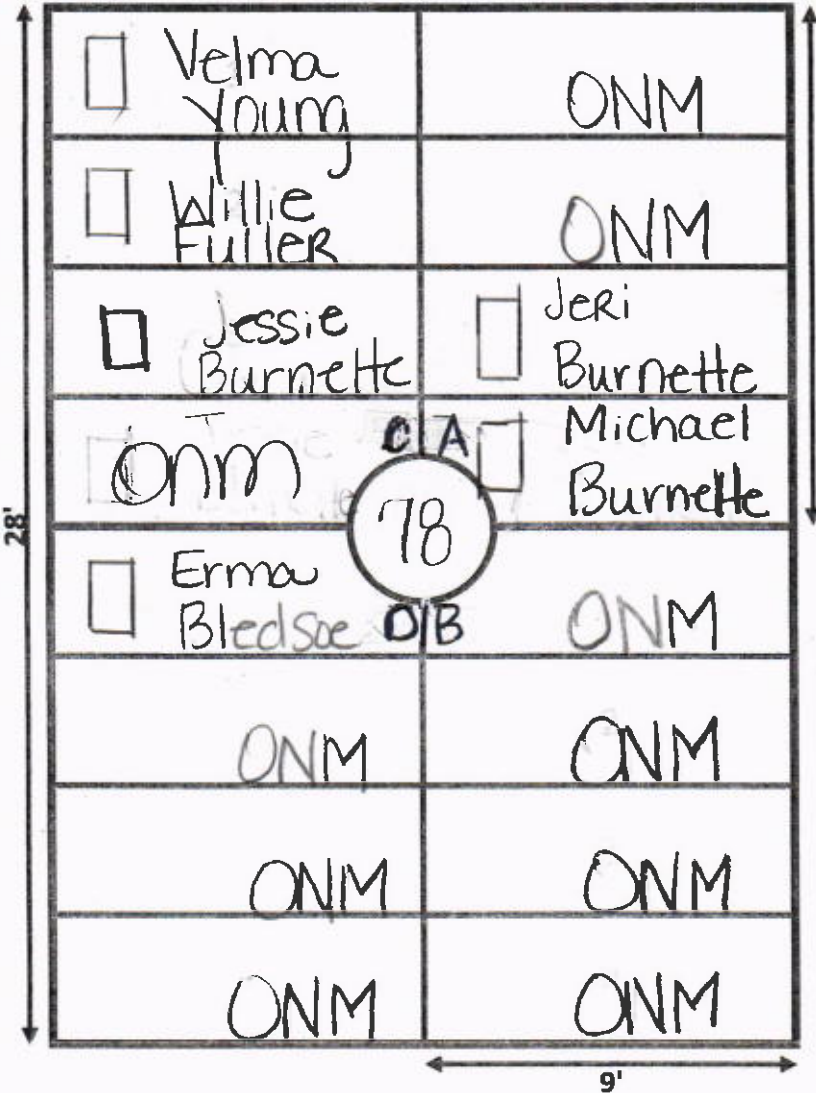
14'

Ellis Road



GARDEN Prayer LOT# 78

← 18' →



C

A

Lot# ← 87

→ Lot # 88

D

B

28'

14'

18'

9'

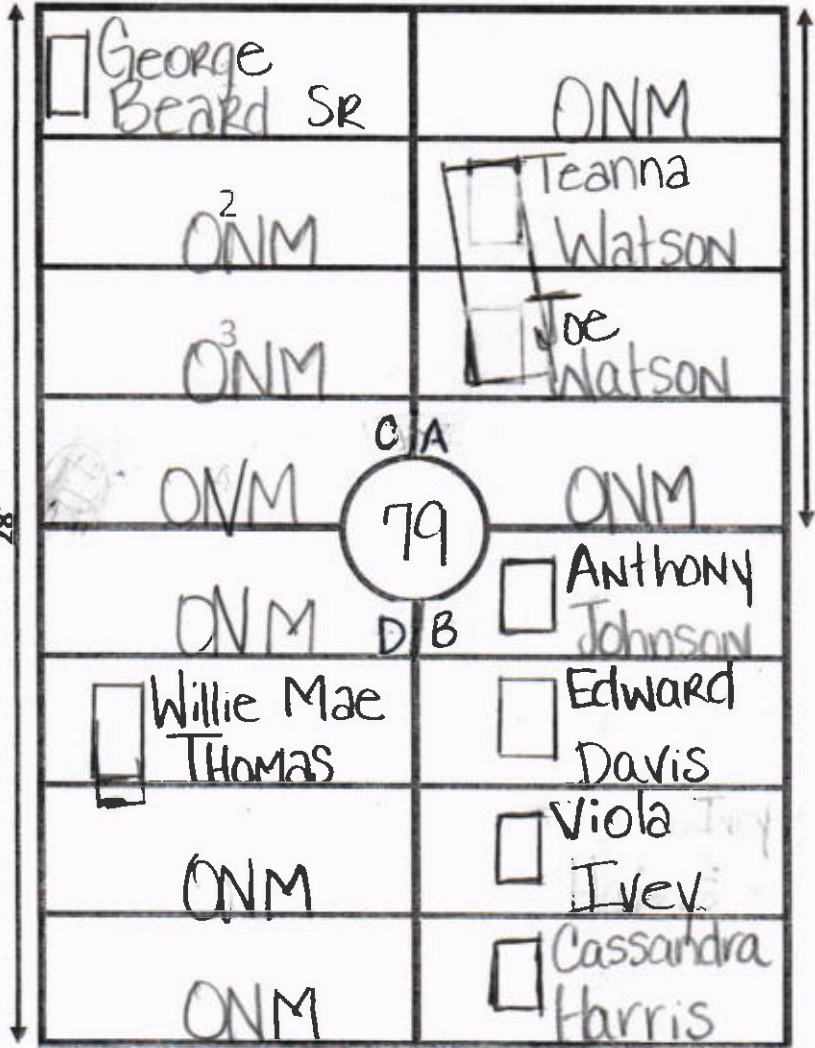
78

Ellis Road



GARDEN Prayer LOT# 79

← 18' →



14'

C

A

Lot# 88 ←

→ E Lot 69

D

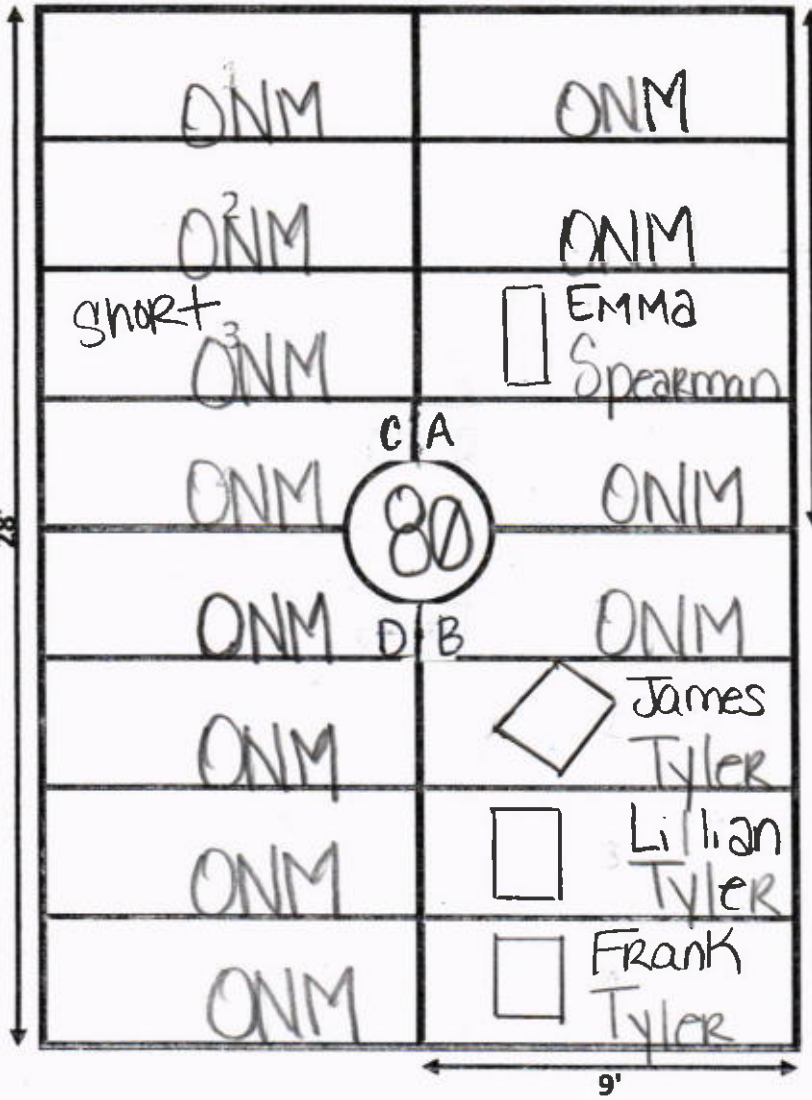
B

← 9' →

Ellis Road



GARDEN Prayer LOT# 80
← 18' →



C

A

Lot# 89 ←

→ E
lot 69

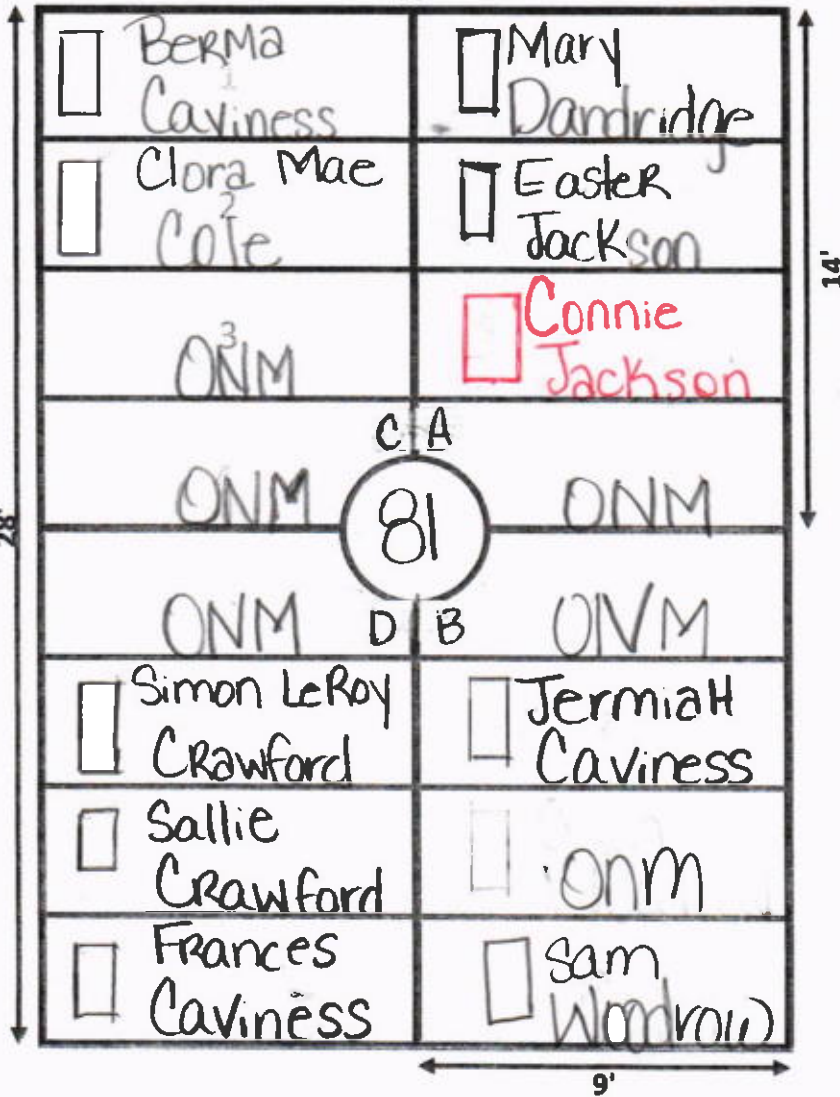
D

B

Ellis Road



GARDEN Prayer LOT# 81
18'



C

A

Lot # 90

Lot 70

D

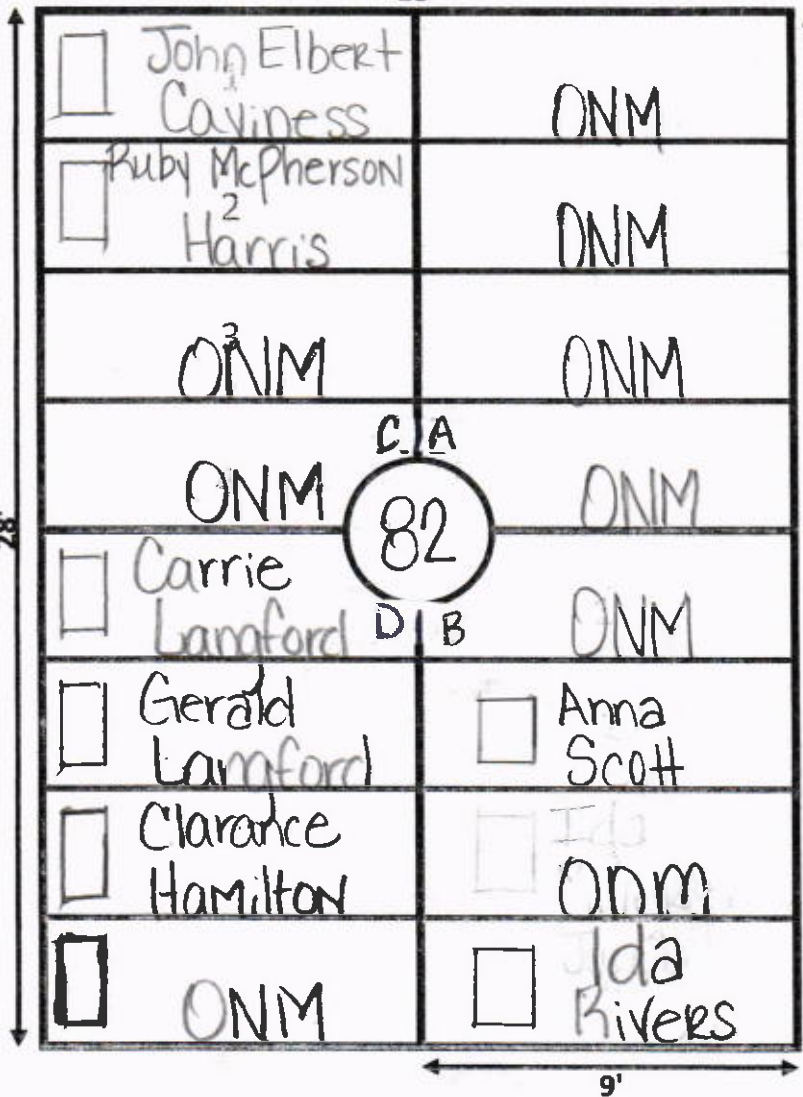
B

① A-3, Connie Jackson, Marker ONLY.

Ellis Road



GARDEN Prayer LOT# 82
18'



C

A

Lot # 91

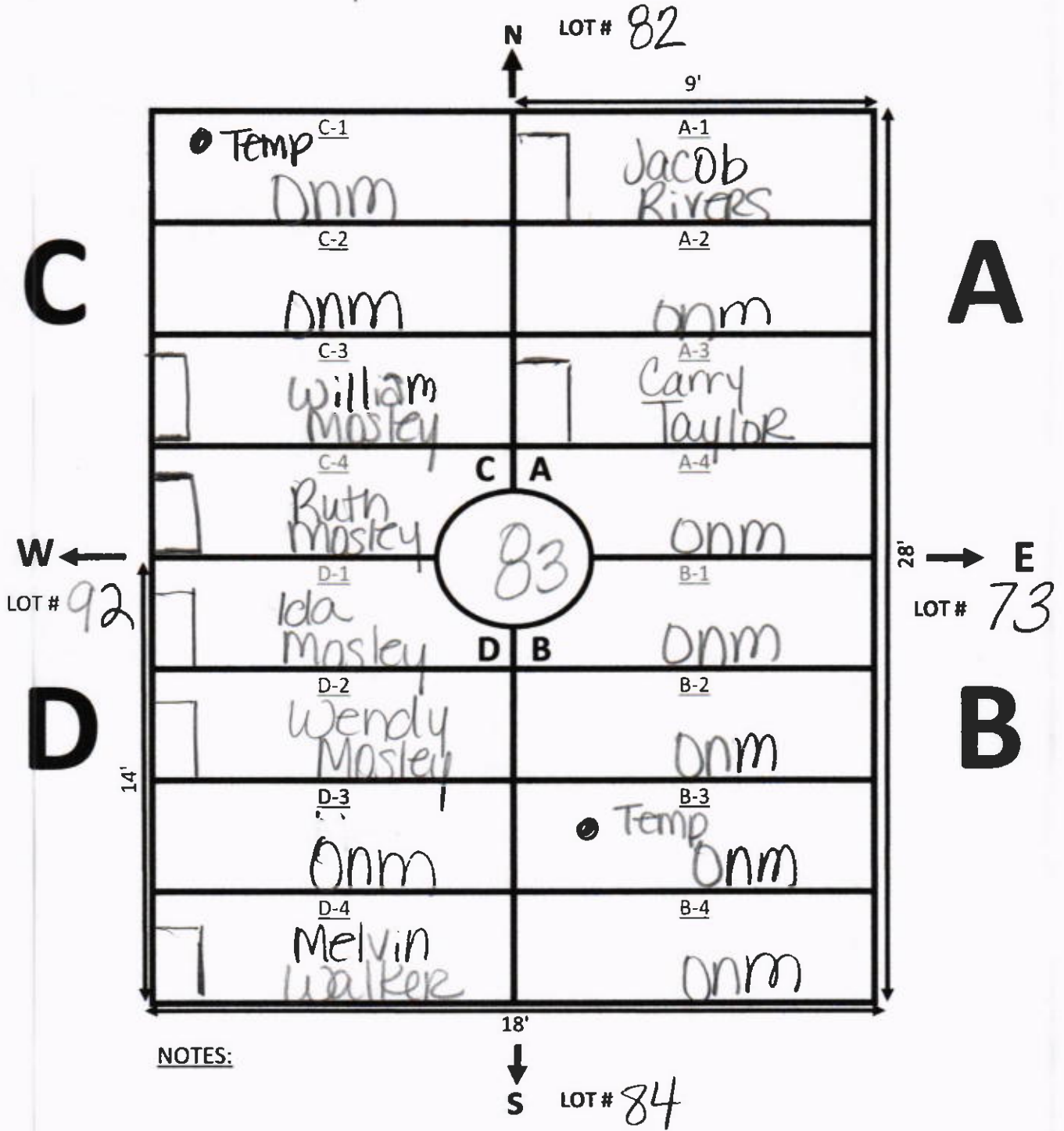
Lot # 72

D

B

GALILEE MEMORIAL GARDENS

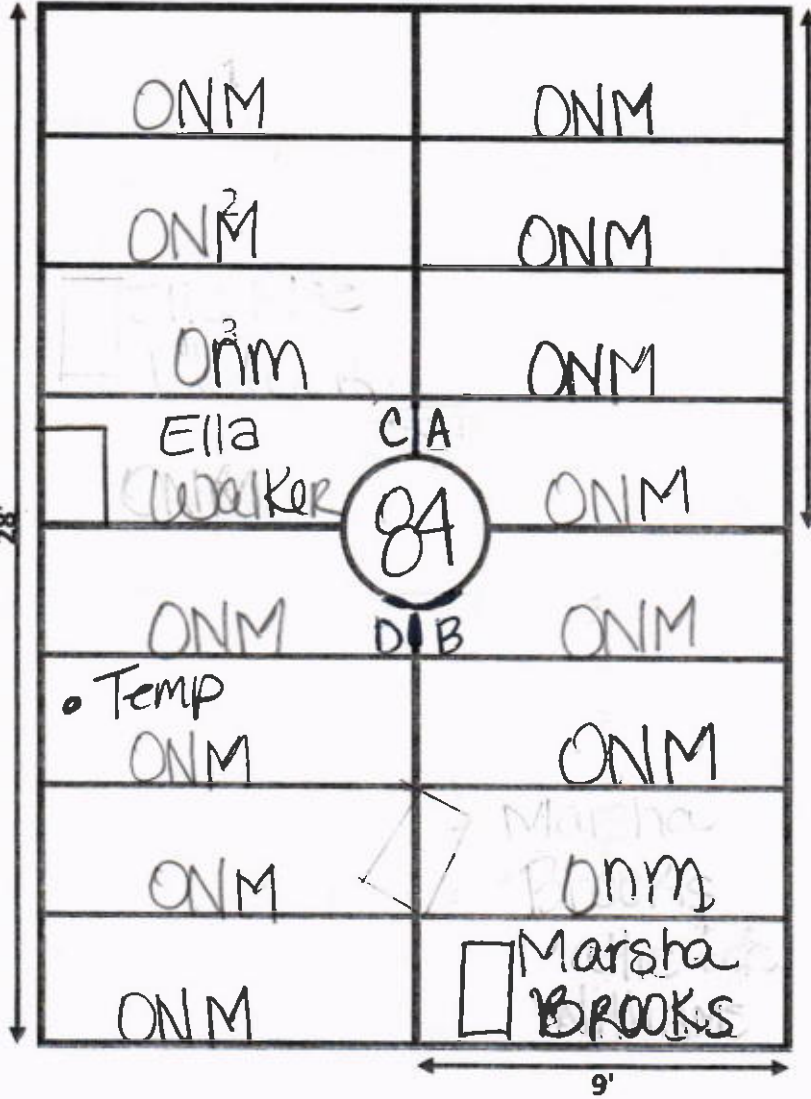
GARDEN: Prayer LOT: 83



Ellis Road



GARDEN Prayer LOT# 84
18'



C

A

Lot# 93 ←

→ E Lot 74

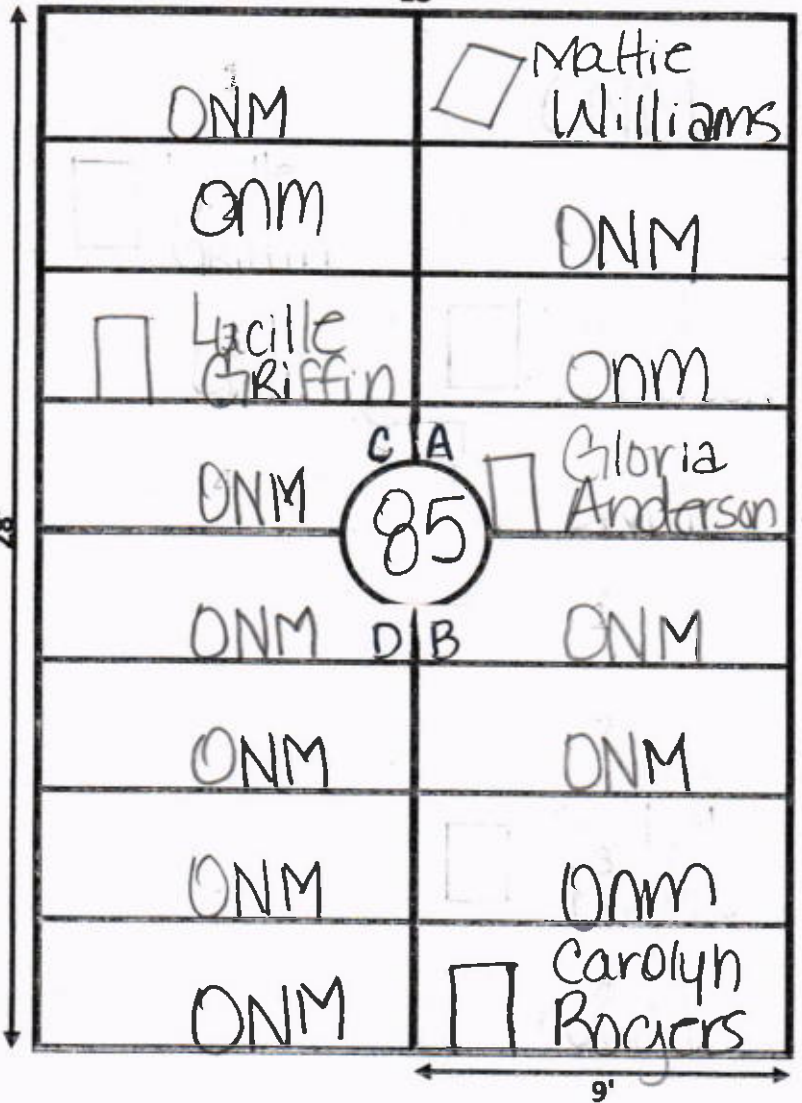
D

B

Ellis Road



GARDEN Prayer LOT# 85
← 18' →



Lot# 94 ←

lot 75 → E

C

A

D

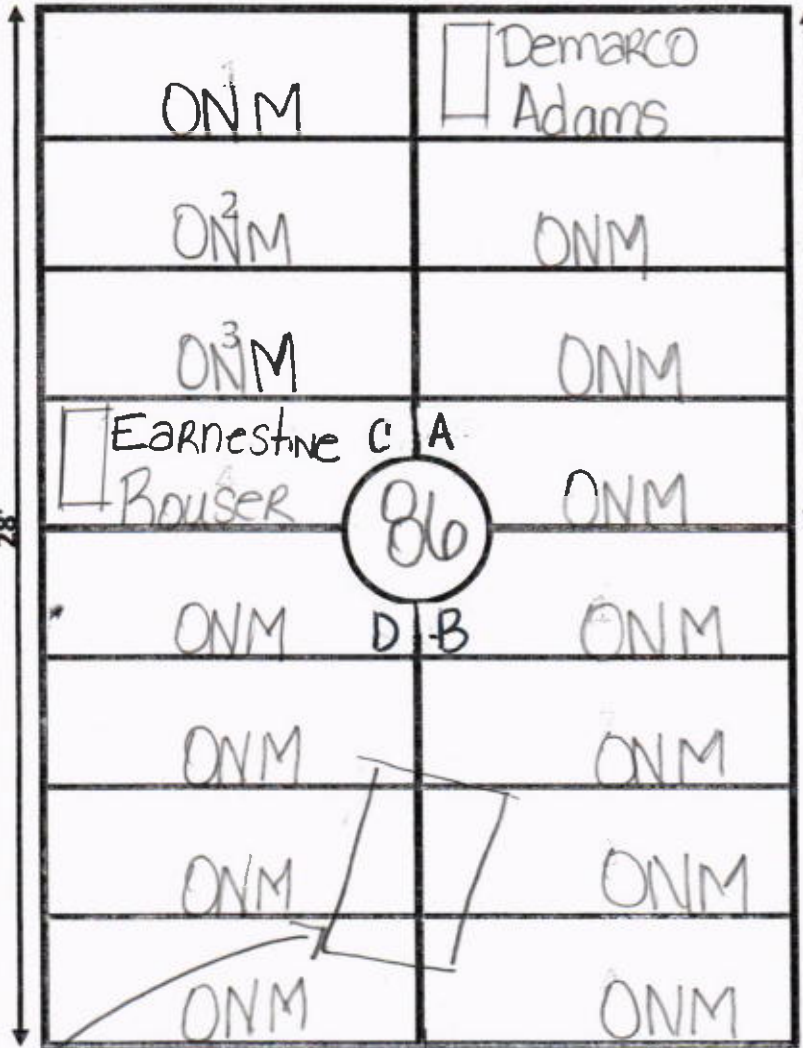
B

Ellis Road



GARDEN Prayer LOT# 86

18'



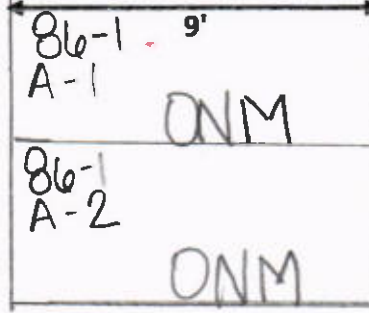
A

→ E Lot 76

B

C

D

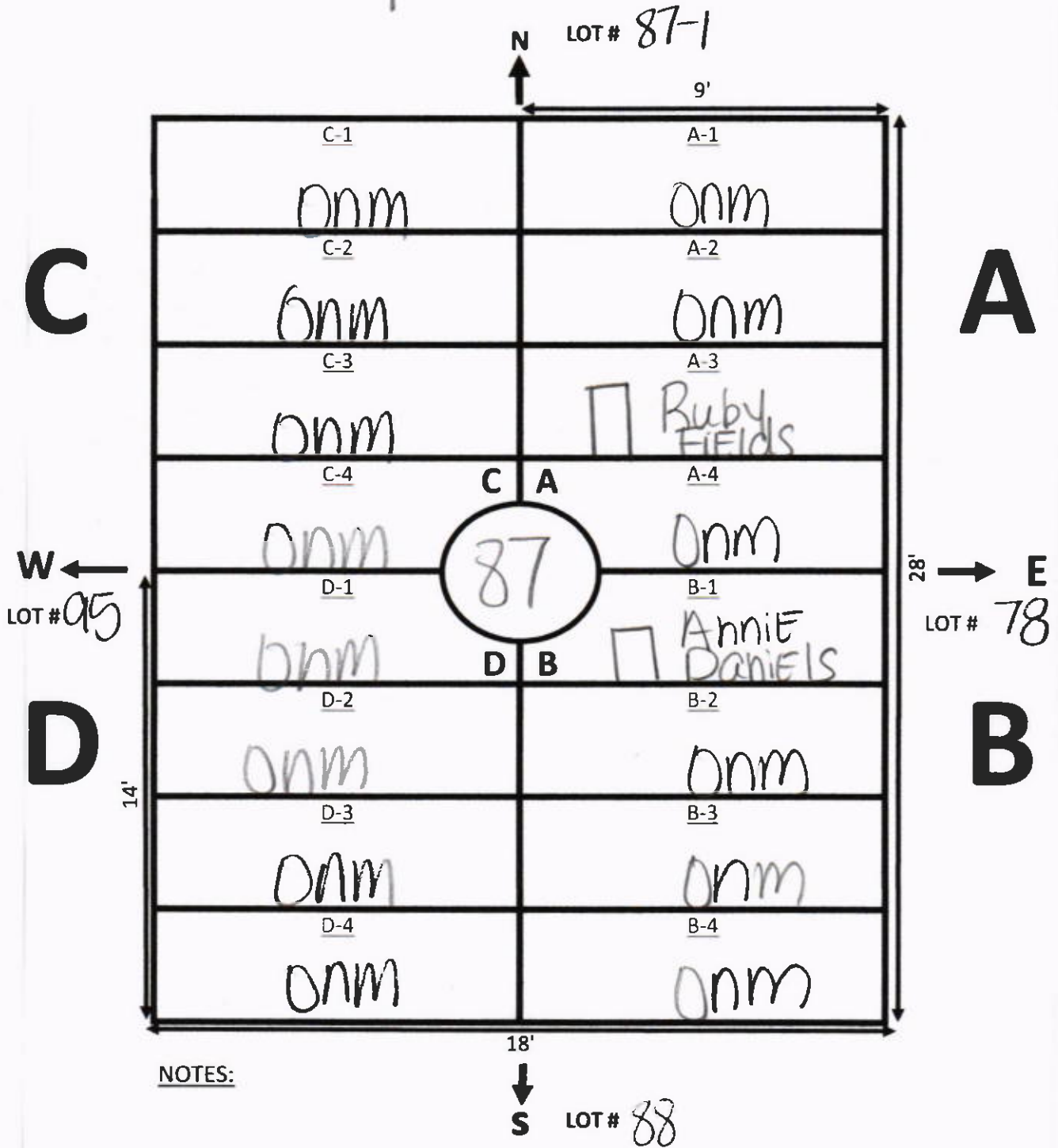


Slab of Marble

Shows signs of digging

GALILEE MEMORIAL GARDENS

GARDEN: Prayer LOT: 87

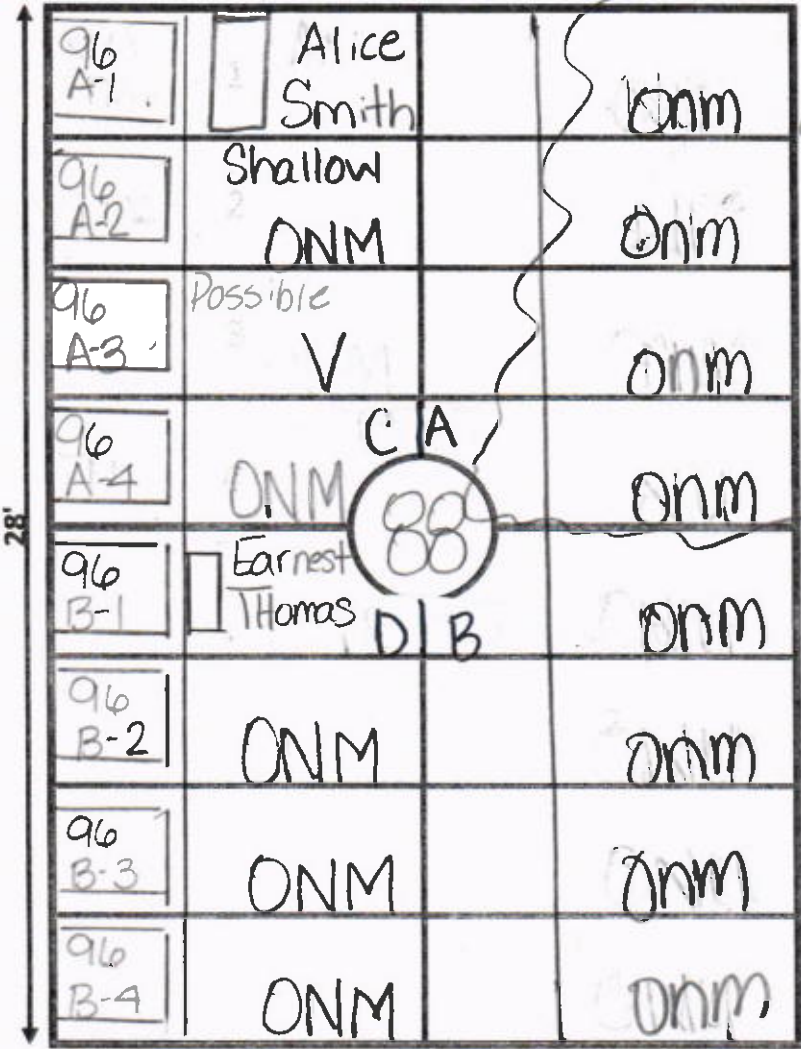


Ellis Road



GARDEN Prayer LOT# 88

18'



stacking

14'

A

Lot # 96 ←

→ E 79

D

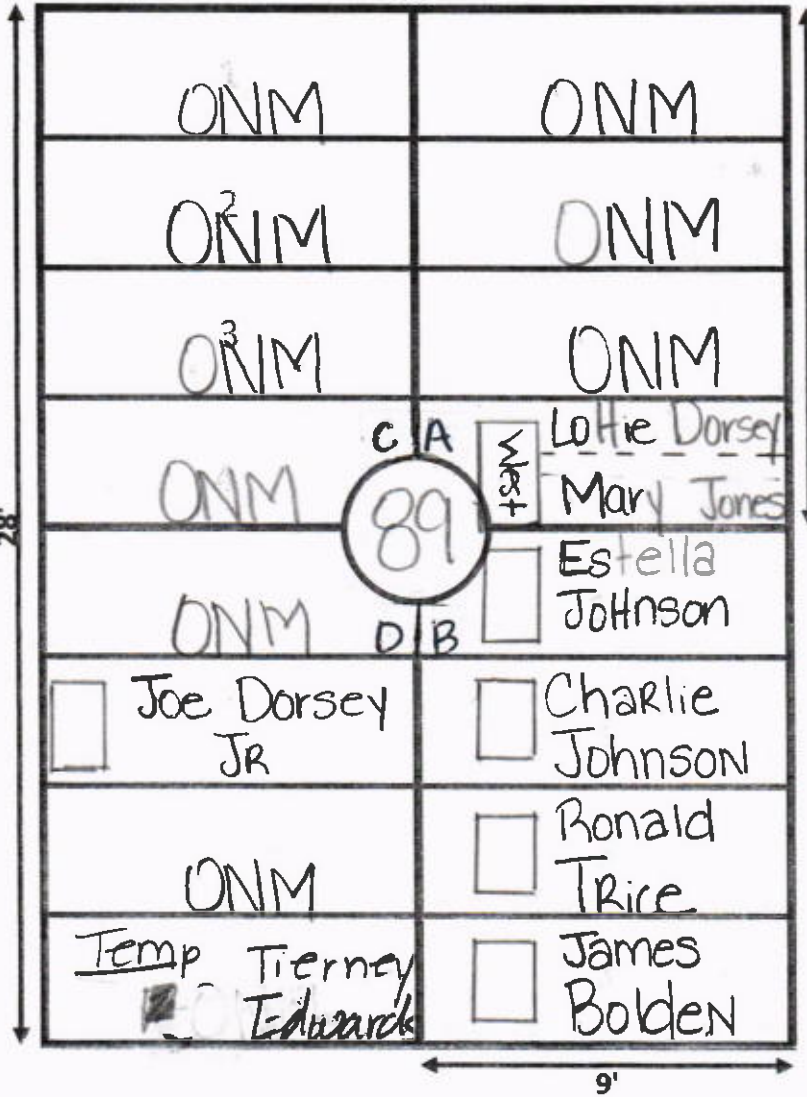
B

9'

Ellis Road



GARDEN Prayer LOT# 89
18'



C

A

Lot# 97

Lot# 80

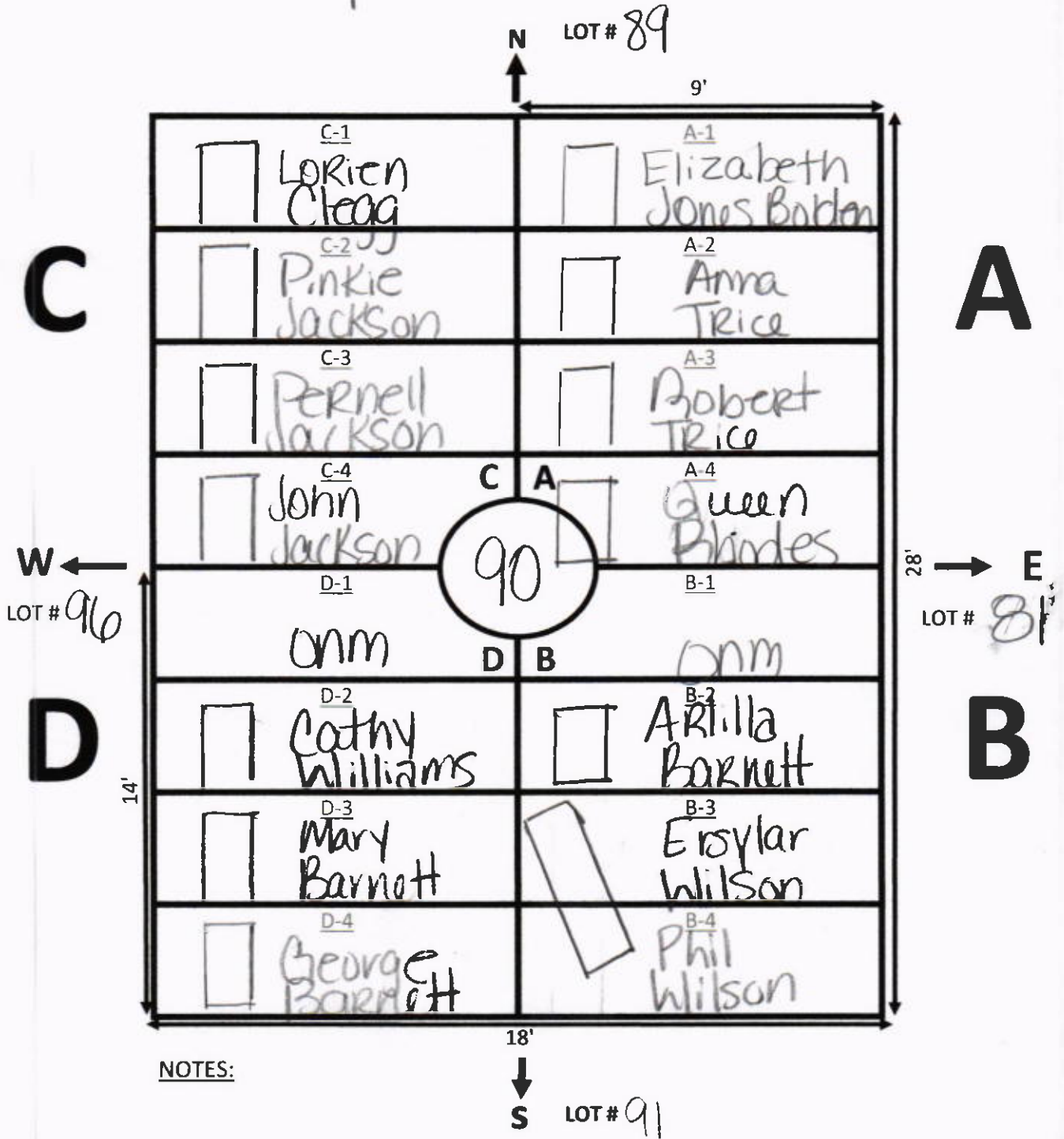
D

B

9'

GALILEE MEMORIAL GARDENS

GARDEN: Prayer LOT: 90

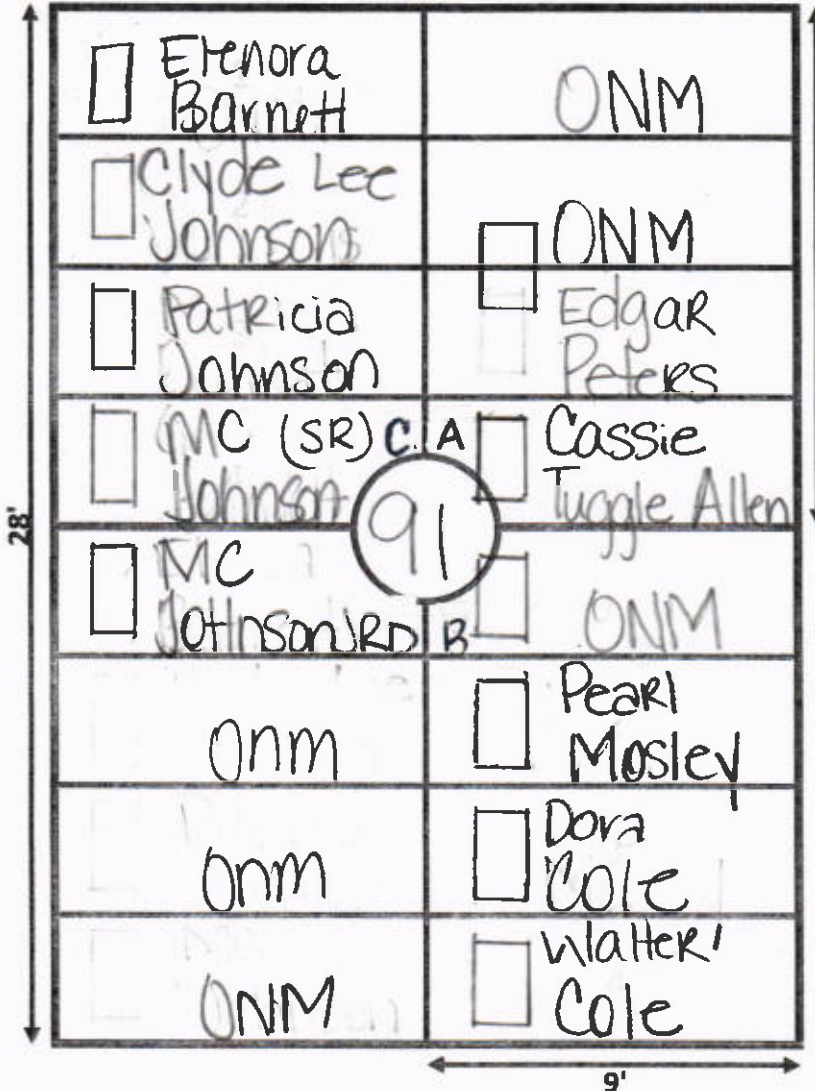


Ellis Road



GARDEN Prayer LOT# 91

18'



C

A

Lot # 99

28'

E

82

D

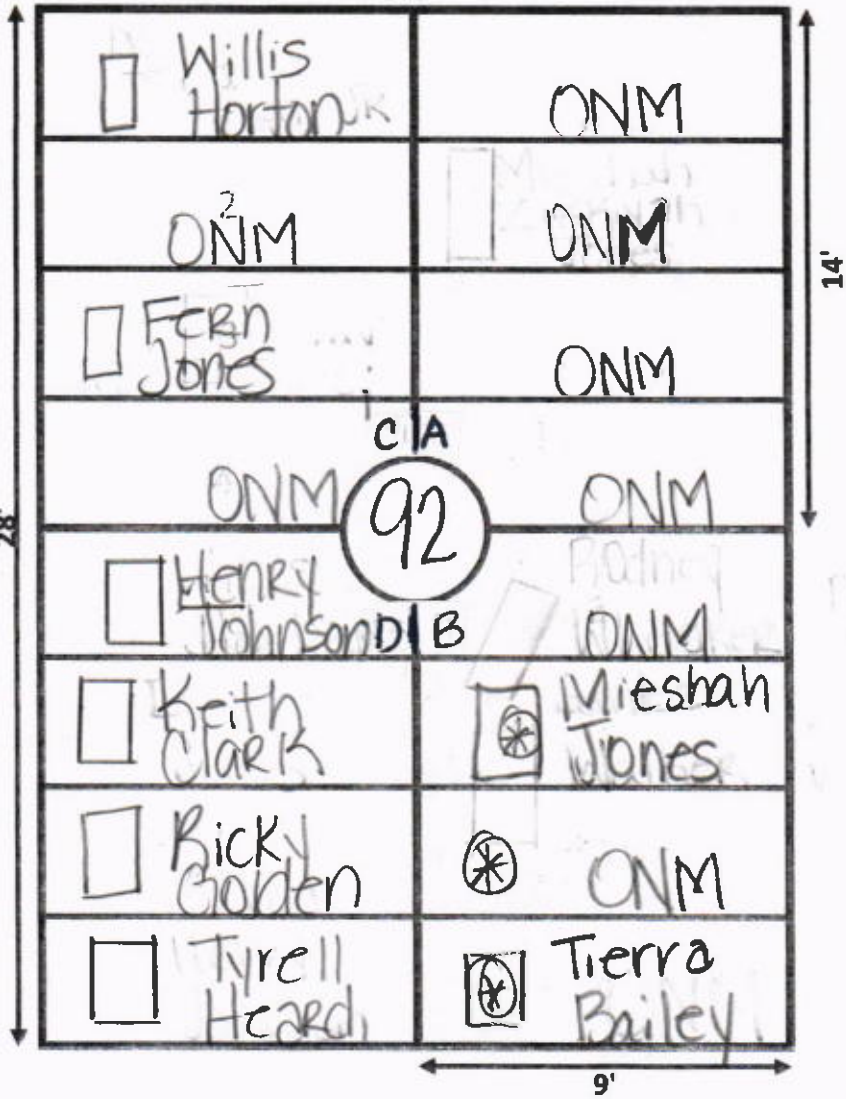
B

9'

Ellis Road



GARDEN Prayer LOT# 92
18'



C

A

Lot# 100 ←

→ E Lot 83

D

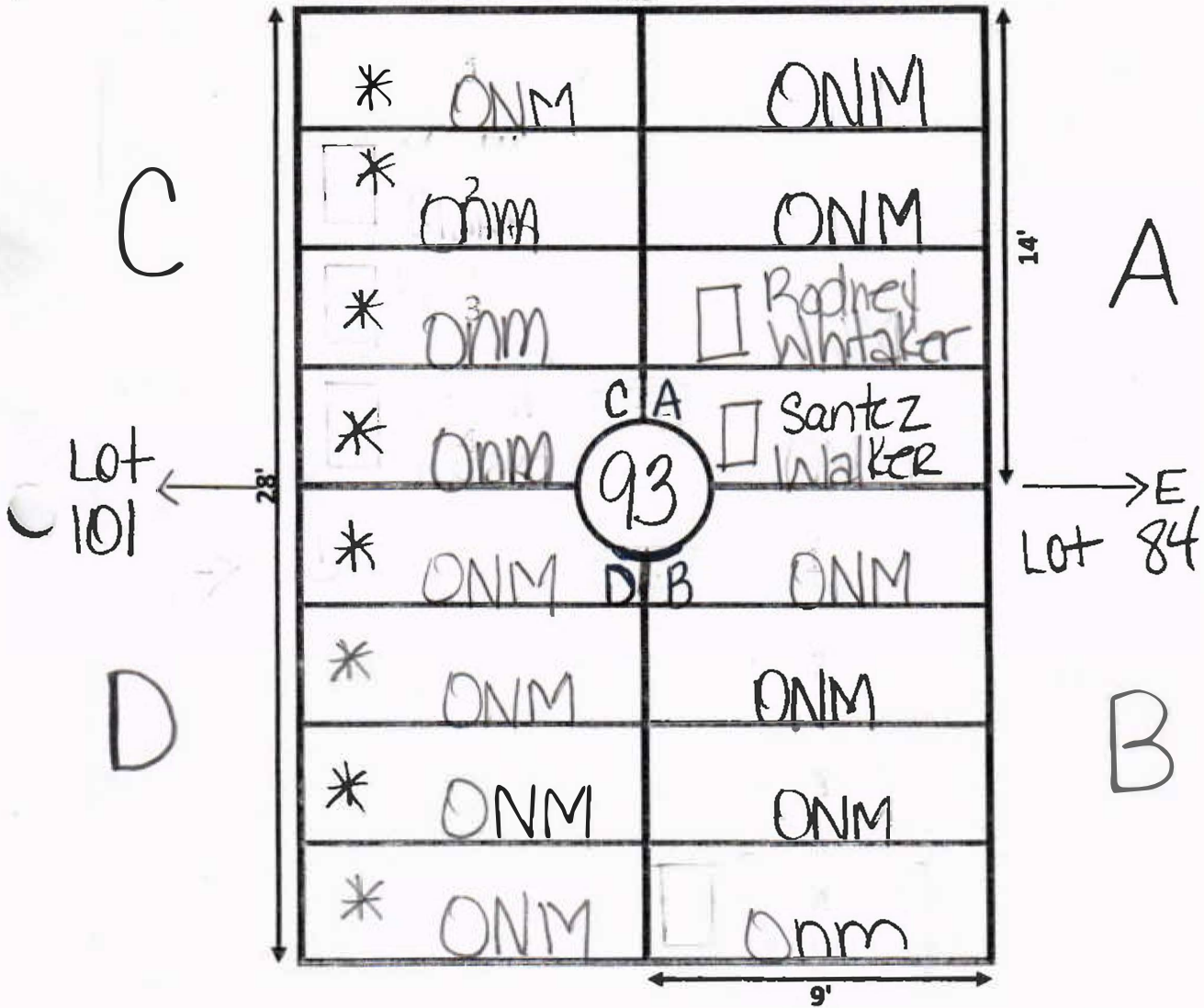
B

⊗ Children Burials

Ellis Road



GARDEN Prayer LOT# 93
18'



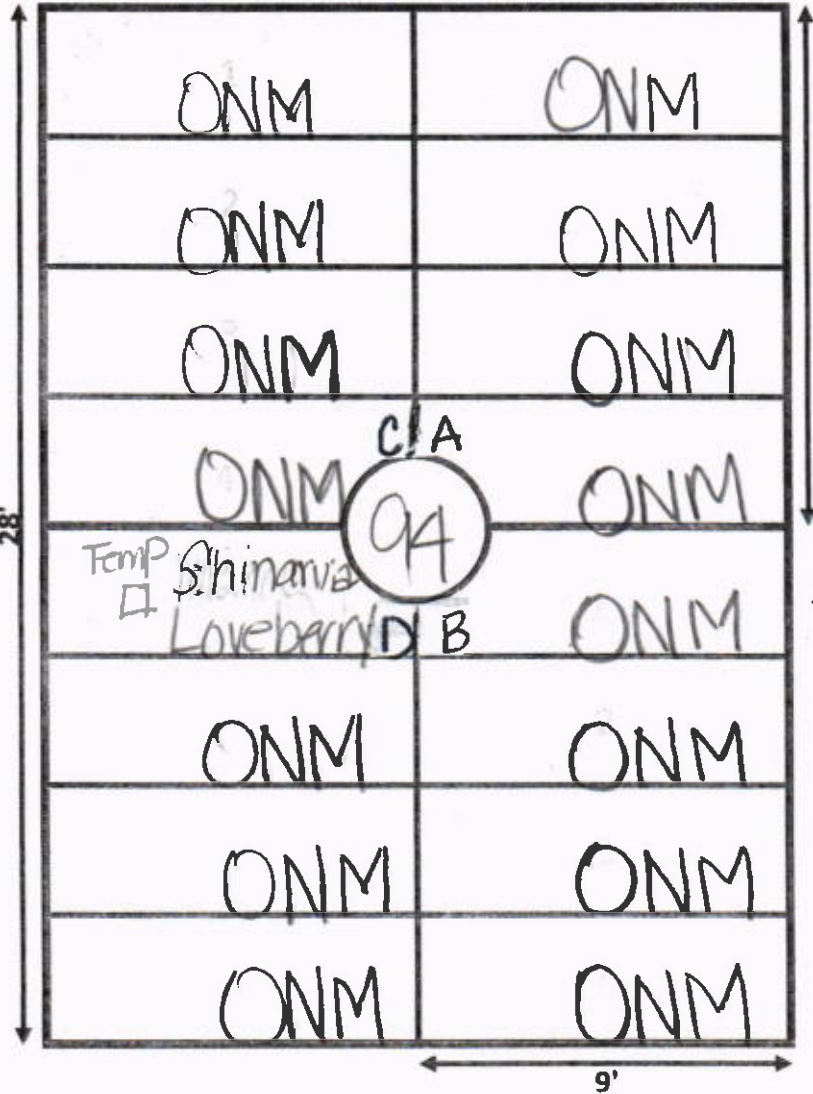
* SECTION C & D ARE CHILD INTERNMENTS

Ellis Road



GARDEN Prayer LOT# 94
18'

C



Lot 102 ←

D

→ E #85

A

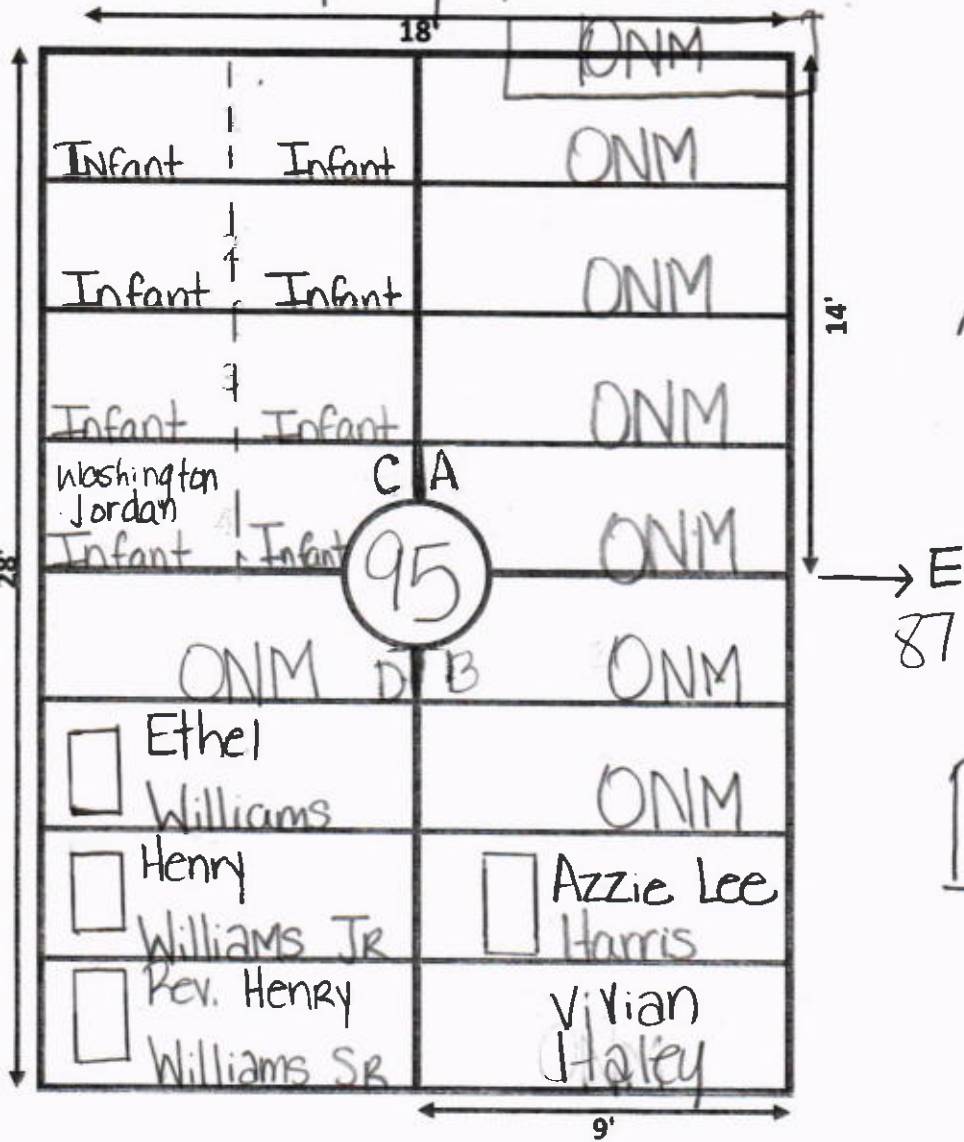
B

9'

Ellis Road



GARDEN Kiddyland / Prayer LOT# 95



C

A

Lot 95X ←

→ E
87

D

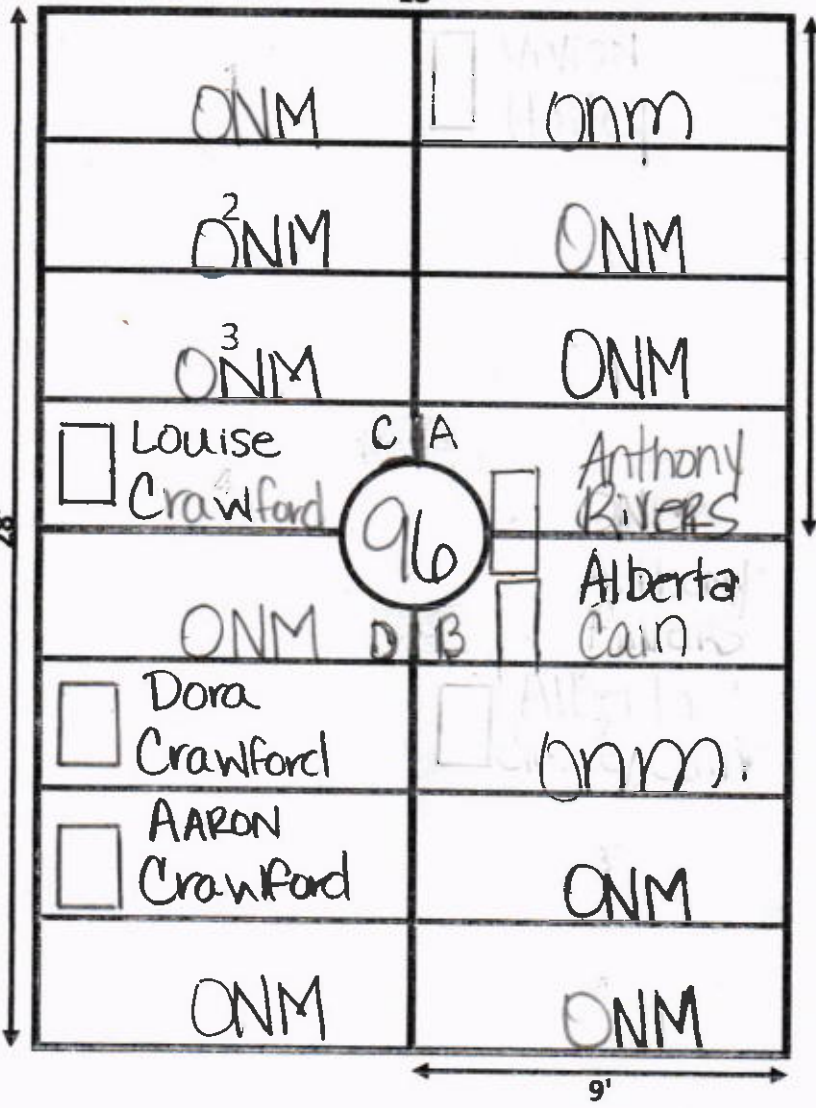
B

9'

Ellis Road



GARDEN Prayer LOT# 96
← 18' →



C

A

LOT# 96X

28'

14'

→ E Lot 88

D

B


9'

Ellis Road



GARDEN Prayer LOT# 97

← 18' →



C

A

Lot# 97X ←

Lot# 89 → E

D


B

9'

Ellis Road



GARDEN Prayer LOT# 98
18'



C

A

Lot# 98X ←

→ E

90

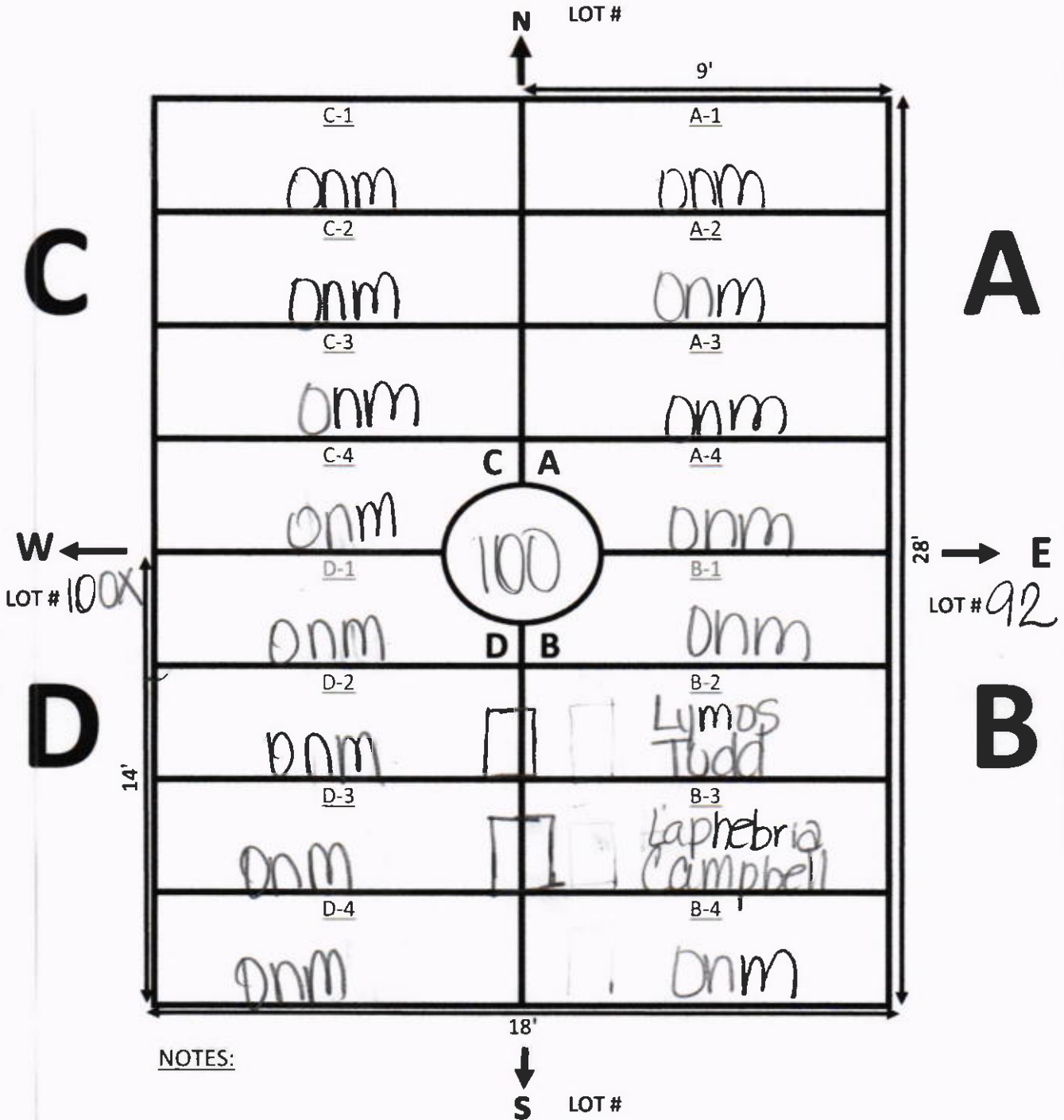
D

B

① B-1, Bertha Stevens, Marker faces West.

GALILEE MEMORIAL GARDENS

GARDEN: Prayer LOT: 100



NOTES:

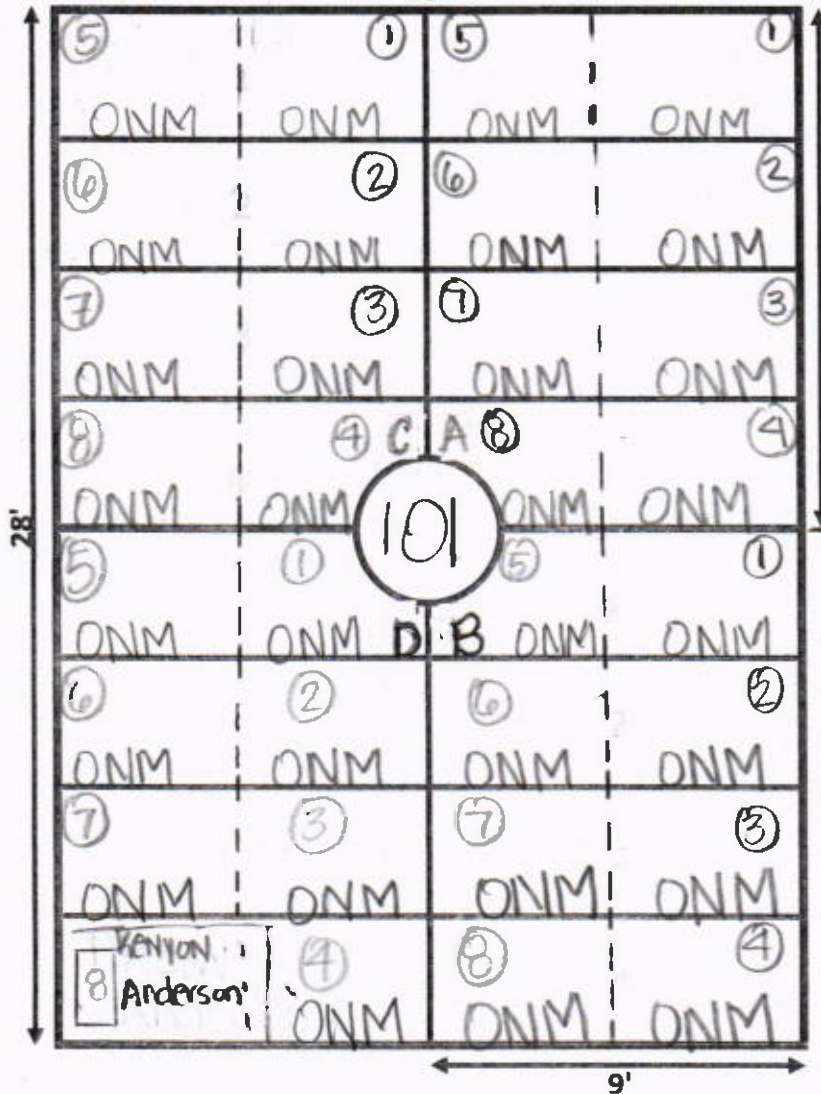
Section C & D are
C Reaping East.

Ellis Road



GARDEN Prayer LOT# 101
18'

C



D

A

E
93

B

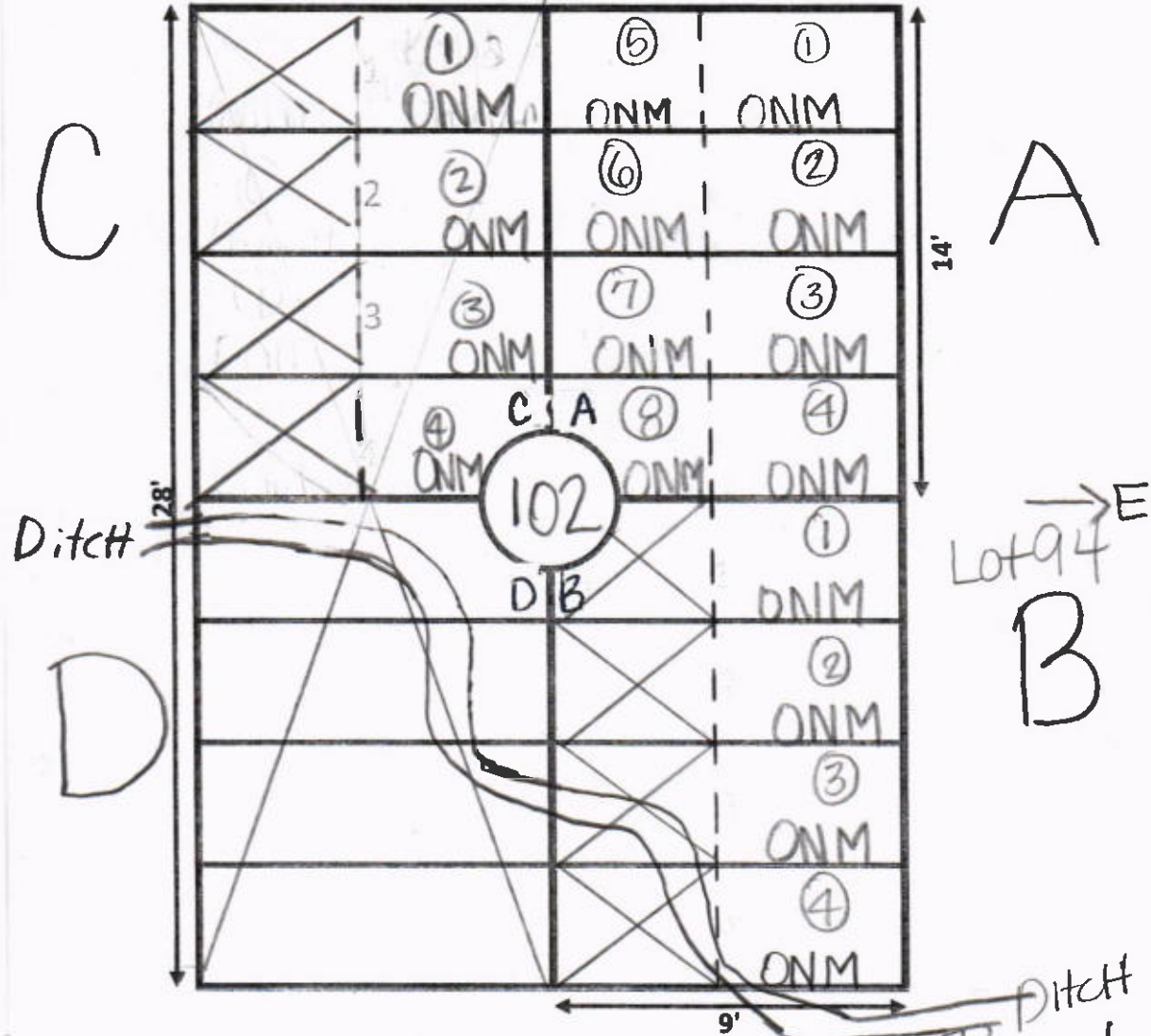
Lot 101 is occupied by infants

Children. Did not probe was told by Andy Payne, previous grave digger, infants section was completely full. He stated each time they tried to bury they ended up uncovering other infants.

Ellis Road



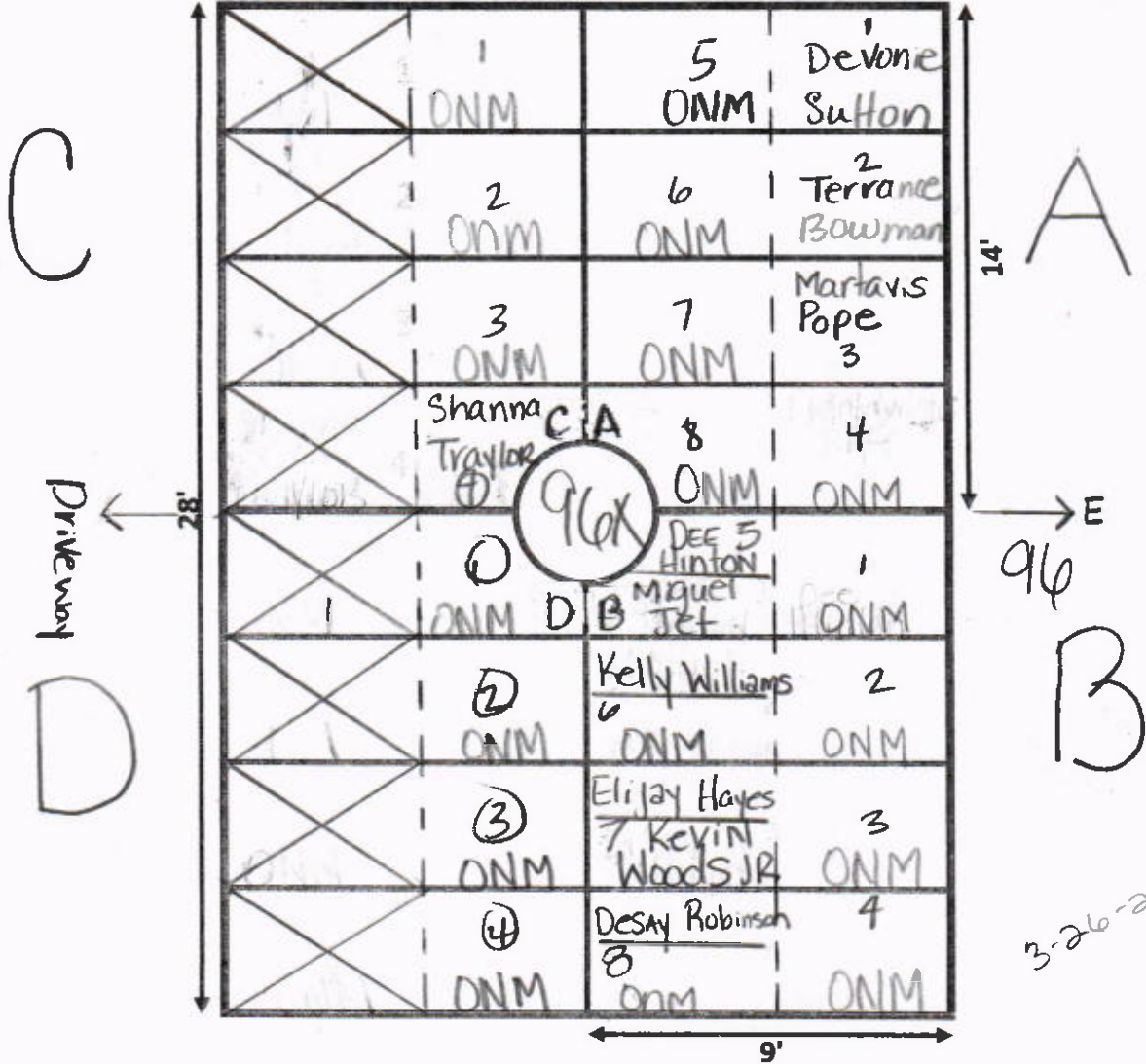
GARDEN Prayer LOT# 102
18'



① These Spaces were not Probed
but believed to be Occupied

Ellis Road
 ↑ N

GARDEN Kiddyland / Prayers LOT# 960X
 ← 18' →



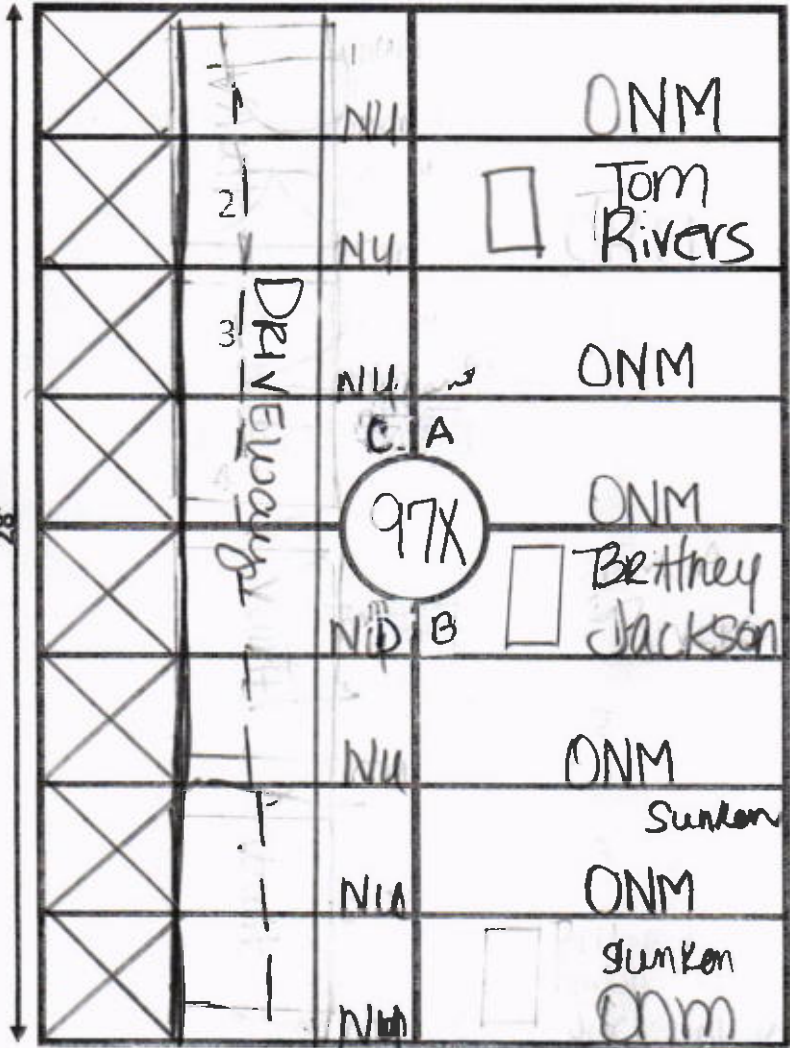
- ① In Section B there are 8 burials from grave space (5) to (8). There should have only been (4) Markers. Infant spaces are noted to be the normal 3.5' by 4.5' instead of 9'.
- ② Infant Spaces were not probed but look to be occupied.

Ellis Road



GARDEN Prayer LOT# 97X

18'



Driveway

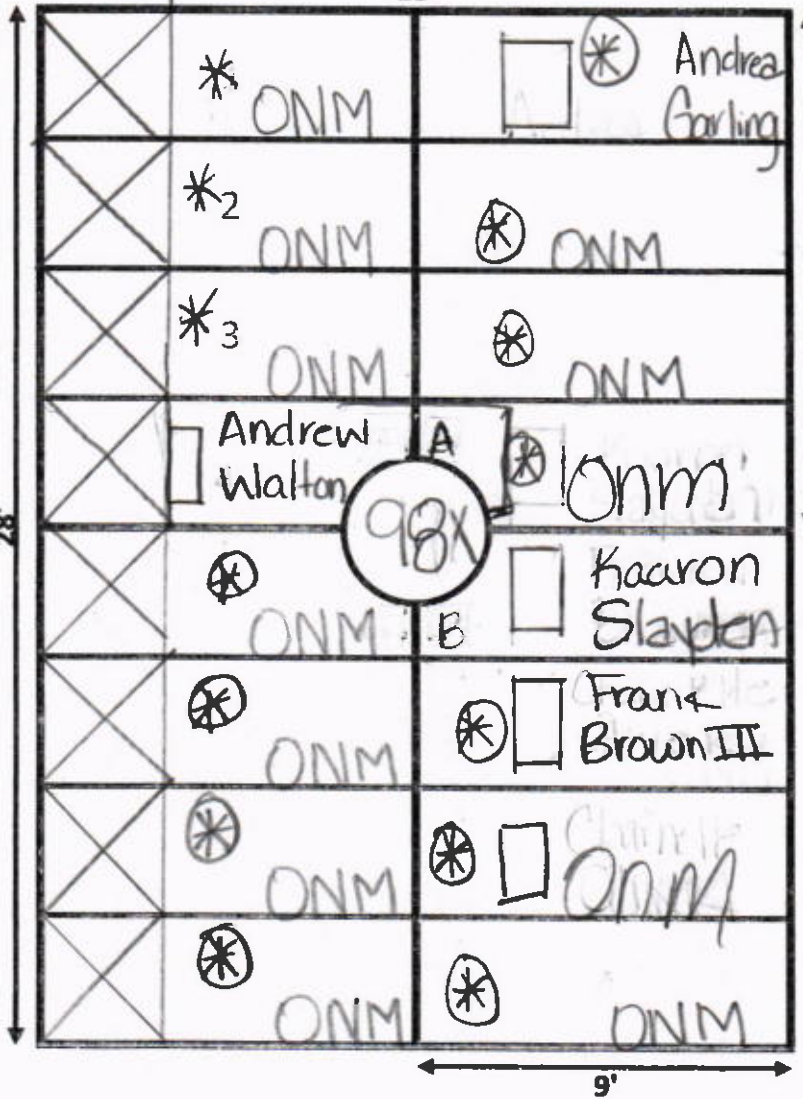
Section C & D next to drive
 may have infants. approx.
 3' to drive. Not usable for
 Adult Spaces. Infant spaces
 not proved.

Ellis Road



GARDEN Prayer LOT# 98X

18'



C

A

Driveway

E
98

D

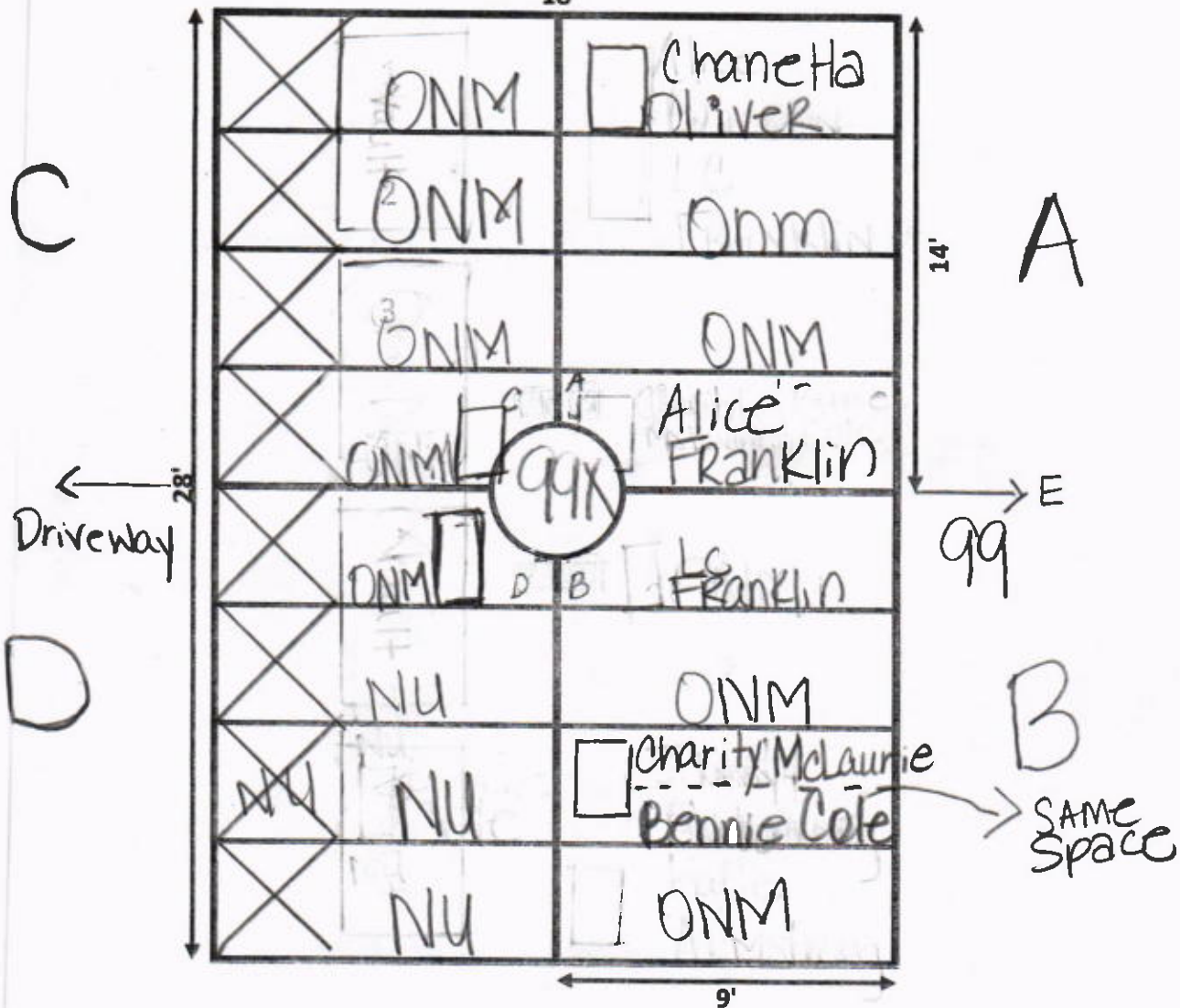
B

(*) Infant & Children

Ellis Road



GARDEN Prayer LOT# 99X
18'



① 99X-B-3, Charity McLaurie & Bennie Cole has one marker and is a double burial

GALILEE MEMORIAL GARDENS

GARDEN: Prayer LOT: 100X

N
↑
LOT # 99
9'

C

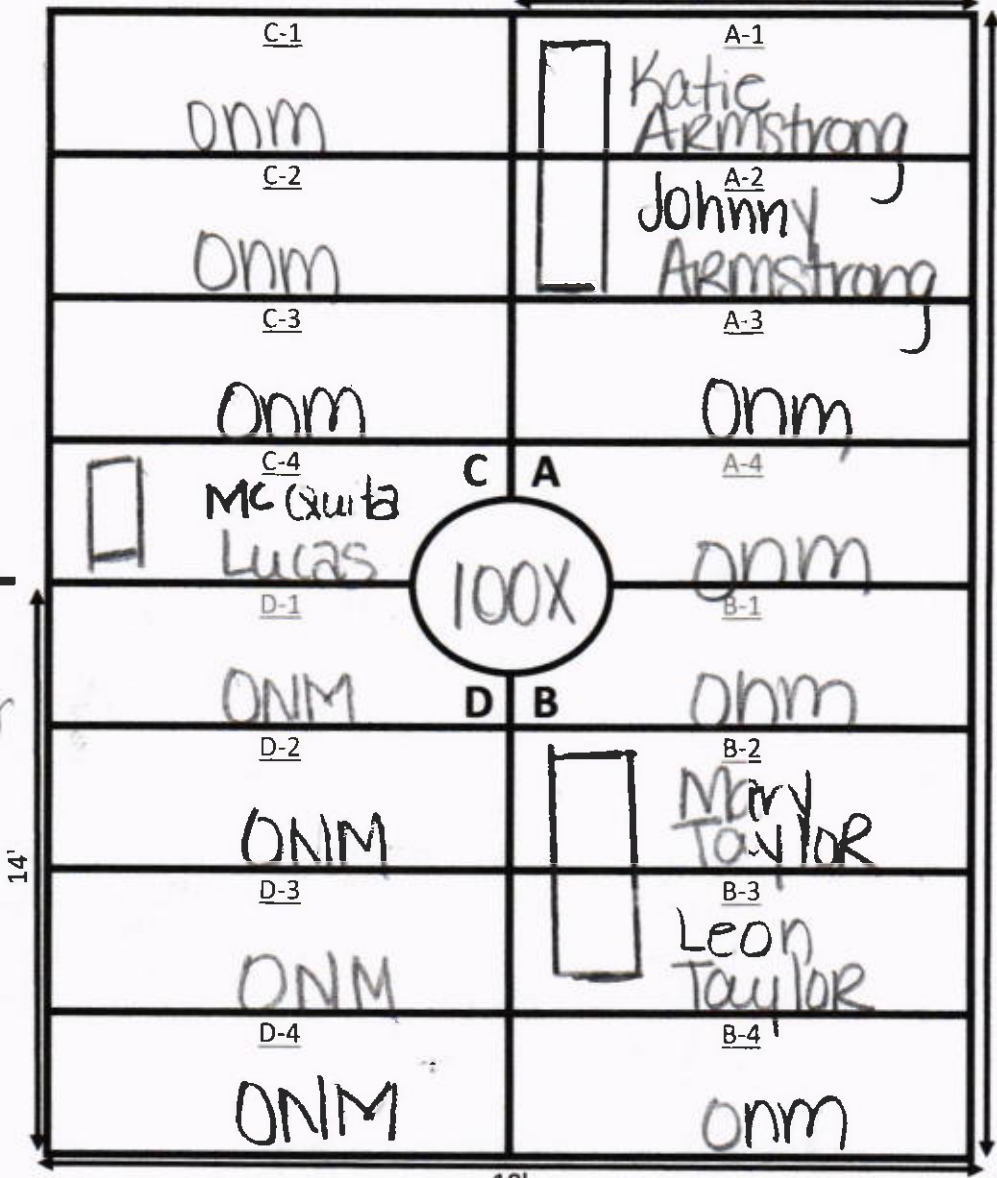
A

W ←
LOT #
Driveway
Hope

28' → E
LOT #
100

D

B



NOTES:

18'
↓
S LOT # Driveway