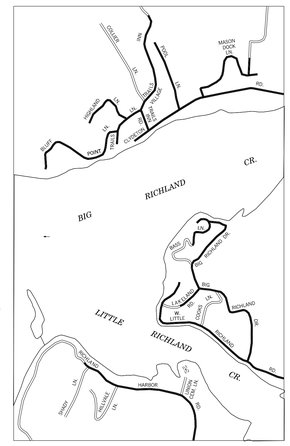

AREA WEST OF TRINITY
1

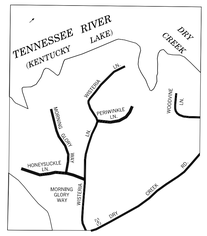

AREA NORTH OF DENVER
2

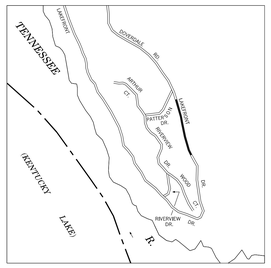

AREA WEST OF HALLS CREEK
6

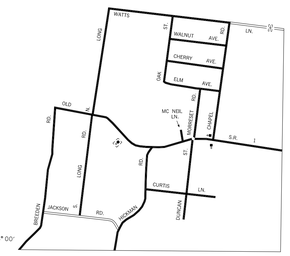

HUSTBURG
5

AREA NORTH OF NEW JOHNSONVILLE
3

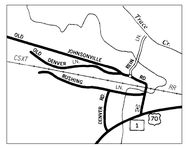

DENVER
4

SCALE OF INSETS

0.1 0 0.1 0.2 0.3 0.4 0.5 MILES

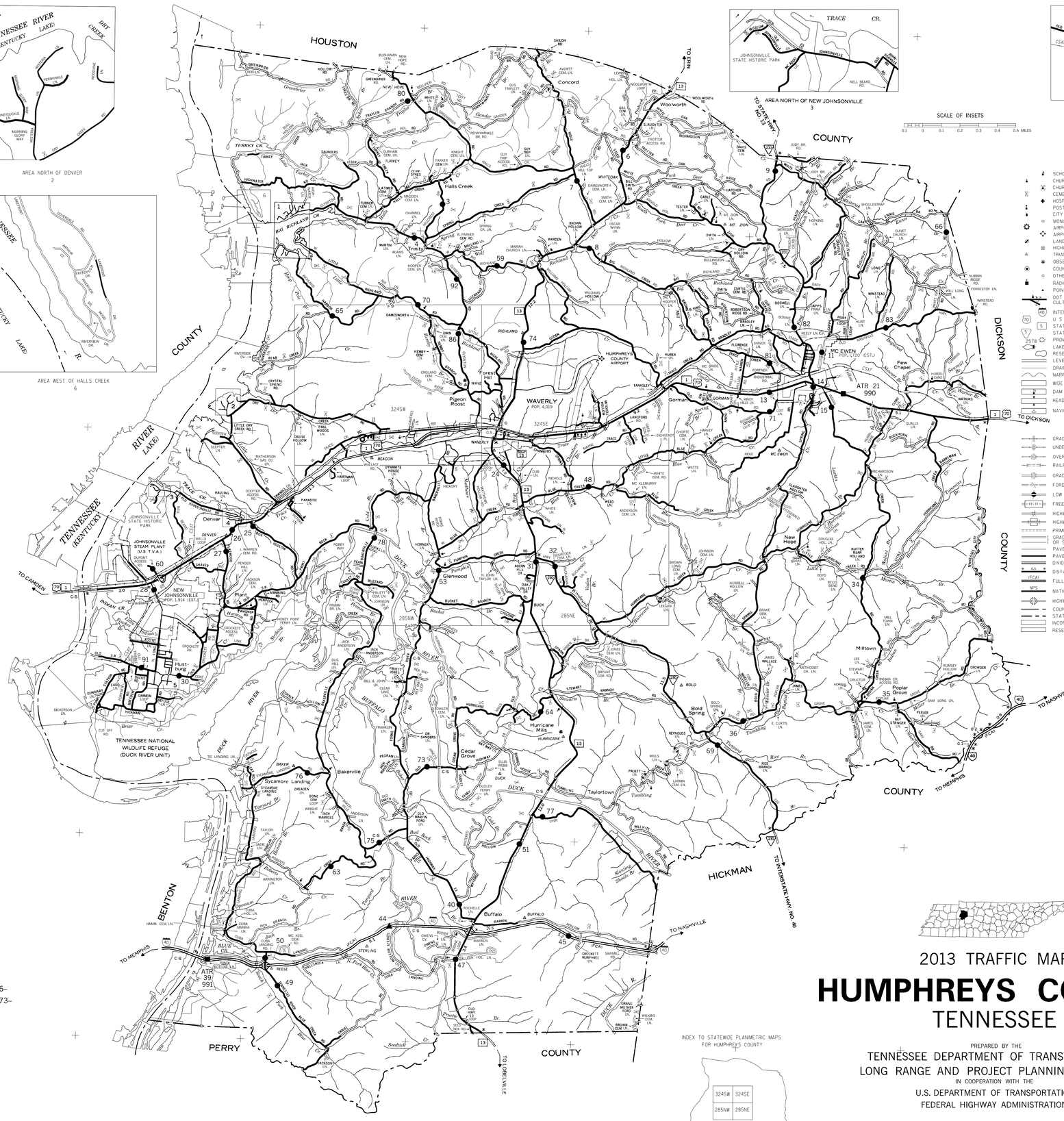

LEGEND

- SCHOOL
- CHURCH
- CHURCH WITH CEMETERY
- CEMETERY
- HOSPITAL
- POST OFFICE
- CITY HALL OR COMMUNITY CENTER
- MONUMENT
- AIRPORT , COMPLETE FACILITIES
- AIRPORT , LIMITED FACILITIES
- LANDING AREA OR STRIP
- HIGHWAY GARAGE (S-STATE , C-COUNTY)
- TRIANGULATION STATION
- OBSERVATION OR LOOKOUT TOWER
- COUNTY SEAT
- OTHER CITIES AND VILLAGES
- RADIO OR TELEVISION STATION
- POINT OF INTEREST
- DOT TO INDICATE LOCATION OF ANY CULTURAL FEATURE OUT OF PLACE
- INTERSTATE HIGHWAY
- U S NUMBERED HIGHWAY
- STATE HIGHWAY
- STATE HIGHWAY
- PROMINENT PEAK WITH ELEVATION
- LAKE WITH DAM
- RESERVOIR , POND OR LAKE
- LEVEE OR DYKE
- DRAINAGE CANAL
- NARROW STREAM
- WIDE STREAM
- DAM WITH LOCK
- HEAD OF NAVIGATION
- NAVIGABLE STREAM
- GRADE CROSSING
- UNDERPASS-ROAD BELOW
- OVERHEAD-ROAD ABOVE
- RAILROAD TUNNEL
- GRADE SEPARATION
- FORD
- LOW WATER BRIDGE
- FREE FERRY OR TOLL FERRY
- HIGHWAY BRIDGE-OVER 20 FEET
- HIGHWAY BRIDGE-LONG RIVER CROSSING
- PRIMITIVE OR UNIMPROVED ROAD
- GRADED AND DRAINED, SOIL, GRAVEL OR STONE SURFACED ROAD
- PAVED ROAD
- PAVED HIGHWAY OR ROAD
- DIVIDED ROADWAY
- DISTANCE IN MILES BETWEEN DESIGNATED POINTS
- FULL CONTROL OF ACCESS
- NATIONAL PARK SERVICE HIGHWAY
- HIGHWAY INTERCHANGE
- COUNTY LINE
- STATE LINE
- INCORPORATED CITY BOUNDARY
- RESERVATION BOUNDARY

LEGEND

COVERAGE COUNTS	● 143
ATR	■ 143
EDL	▲ 143

NOTES

HIGHEST STATION NUMBER FOR THIS COUNTY – 92
ATR–21 (990)
ATR–39 (991)

STATION NUMBERS ON **HUMPHREYS COUNTY** MAP

3–4–6–7–8–9–11–13–14–15–24–25–26–27–28–30–31–32–34–35–36–40–44–45–47–48–49–50–51–53–59–60–63–64–65–66–69–70–71–73–74–75–76–77–78–80–81–82–83–86–91–92

MAP RECORD
FIELD DATA OBTAINED IN 1992
FIELD EXAMINATION MADE IN 1999

REVISIONS	
FEATURE	DATE

1 COUNTY MAP SHEET WITH
4 STATEWIDE PLANIMETRIC MAP SHEETS
2 SUPPLEMENTAL CITY MAP SHEETS
MC EWEN
NEW JOHNSONVILLE

POPULATION OF HUMPHREYS COUNTY
15,813 (1990 CENSUS)

LAMBERT CONFORMAL CONIC PROJECTION
20,000 FOOT GRID TICKS BASED ON THE
TENNESSEE COORDINATE SYSTEM
(1927 NORTH AMERICAN DATUM)

INDEX TO STATEWIDE PLANIMETRIC MAPS FOR HUMPHREYS COUNTY

3245W	3245E
285NW	285NE

2013 TRAFFIC MAP
HUMPHREYS COUNTY
TENNESSEE

PREPARED BY THE
TENNESSEE DEPARTMENT OF TRANSPORTATION
LONG RANGE AND PROJECT PLANNING DIVISIONS
IN COOPERATION WITH THE
U.S. DEPARTMENT OF TRANSPORTATION
FEDERAL HIGHWAY ADMINISTRATION

SCALE
1 0 1 2 3 4 MILES

2013

AUTHORIZATION NO. 40190199430

County Number	Station Number	Year	AADT
43	000003	2013	219
43	000004	2013	618
43	000006	2013	2211
43	000007	2013	511
43	000008	2013	192
43	000009	2013	758
43	000011	2013	1155
43	000013	2013	6612
43	000014	2013	1256
43	000015	2013	462
43	000017	2013	7942
43	000018	2013	4079
43	000019	2013	616
43	000020	2013	3168
43	000021	2013	535
43	000022	2013	5111
43	000023	2013	916
43	000024	2013	3755
43	000025	2013	234
43	000026	2013	8016
43	000027	2013	788
43	000028	2013	4110
43	000030	2013	376
43	000031	2013	2960
43	000032	2013	989
43	000034	2013	157
43	000035	2013	191
43	000036	2013	298
43	000040	2013	491
43	000044	2013	29516
43	000045	2013	30065
43	000046	2013	1837
43	000047	2013	2037
43	000048	2013	374
43	000049	2013	362
43	000050	2013	254
43	000051	2013	2210
43	000053	2013	318
43	000054	2013	4247
43	000055	2013	3339
43	000056	2013	6987
43	000059	2013	99
43	000060	2013	1863
43	000061	2013	2994
43	000063	2013	28
43	000064	2013	596
43	000065	2013	56
43	000066	2013	54
43	000067	2013	907
43	000068	2013	6415
43	000069	2013	644

County Number	Station Number	Year	AADT
43	000070	2013	210
43	000071	2013	1015
43	000072	2013	2729
43	000073	2013	167
43	000074	2013	2529
43	000075	2013	251
43	000076	2013	93
43	000077	2013	140
43	000078	2013	538
43	000080	2013	16
43	000081	2013	450
43	000082	2013	1950
43	000083	2013	591
43	000085	2013	1235
43	000086	2013	1006
43	000087	2013	9330
43	000088	2013	7556
43	000089	2013	4067
43	000090	2013	3531
43	000091	2013	422
43	000092	2013	879
43	000990	2013	6910
43	000991	2013	29300