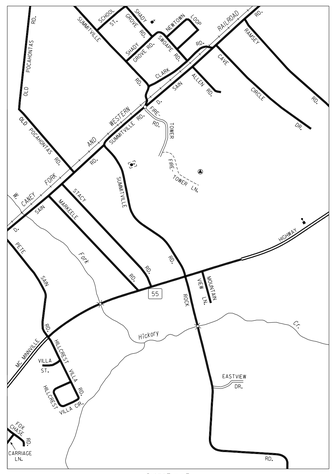

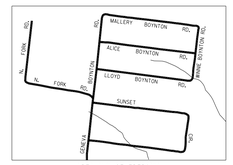

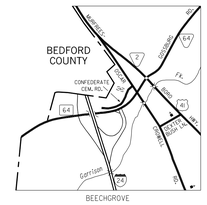

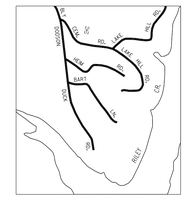

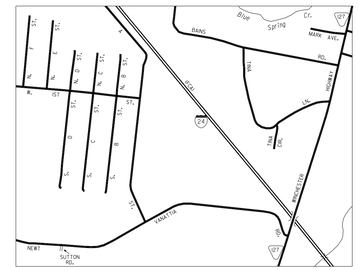

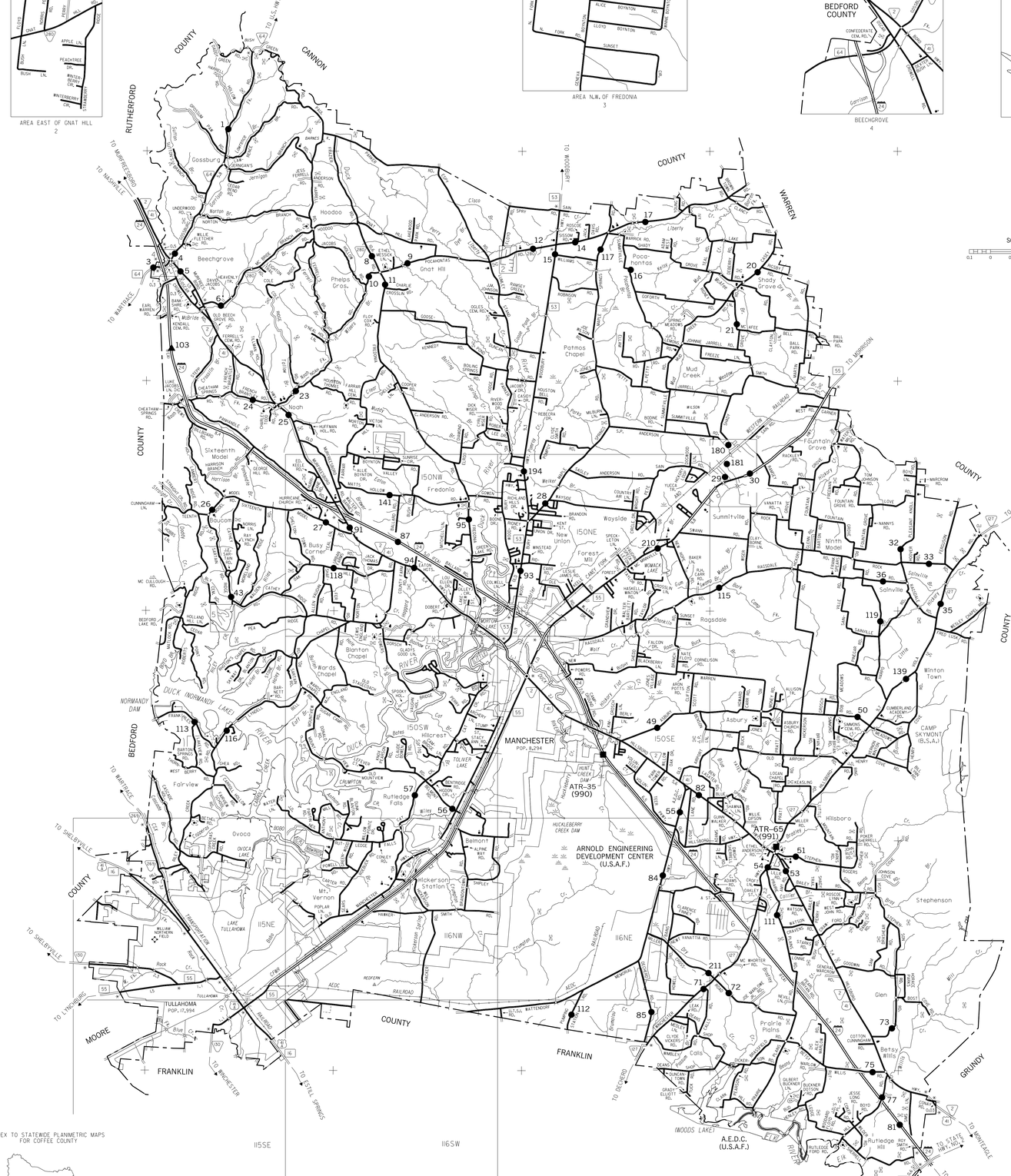

LEGEND

- SCHOOL
- CHURCH
- CHURCH WITH CEMETERY
- CEMETERY
- HOSPITAL
- POST OFFICE
- HIGHWAY PATROL STATION
- CITY HALL OR COMMUNITY CENTER
- MONUMENT
- AIRPORT , COMPLETE FACILITIES
- AIRPORT , LIMITED FACILITIES
- LANDING AREA OR STRIP
- POWER PLANT
- WEIGHT STATION
- HIGHWAY GARAGE (S-STATE , C-COUNTY)
- TRIANGULATION STATION
- OBSERVATION OR LOOKOUT TOWER
- COUNTY SEAT
- OTHER CITIES AND VILLAGES
- RADIO OR TELEVISION STATION
- POINT OF INTEREST
- DOT TO INDICATE LOCATION OF ANY CULTURAL FEATURE OUT OF PLACE
- INTERSTATE HIGHWAY MARKER
- U.S. NUMBERED HIGHWAY MARKER
- STATE HIGHWAY MARKER (FEDERAL AID PRIMARY SYSTEM)
- STATE HIGHWAY MARKER (FEDERAL AID SECONDARY SYSTEM)
- PROMINENT PEAK WITH ELEVATION
- LAKE WITH DAM
- RESERVOIR , POND OR LAKE
- LEVEE OR DYKE
- DRAINAGE CANAL
- NARROW STREAM
- WIDE STREAM
- DAM WITH LOCK
- HEAD OF NAVIGATION
- NAVIGABLE STREAM
- GRADE CROSSING
- UNDERPASS-ROAD BELOW
- OVERHEAD-ROAD ABOVE
- RAILROAD TUNNEL
- GRADE SEPARATION
- FORD
- LOW WATER BRIDGE
- FREE FERRY OR TOLL FERRY
- HIGHWAY BRIDGE-OVER 20 FEET
- HIGHWAY BRIDGE-LONG RIVER CROSSING (C-CONCRETE, S-STEEL, W-WOOD)
- PRIMITIVE OR UNIMPROVED ROAD
- GRADED AND DRAINED, SOIL, GRAVEL OR STONE SURFACED ROAD
- PAVED ROAD
- PAVED HIGHWAY OR ROAD
- DIVIDED ROADWAY
- DISTANCE IN MILES BETWEEN DESIGNATED POINTS
- FULL CONTROL OF ACCESS
- NATIONAL PARK SERVICE HIGHWAY
- HIGHWAY INTERCHANGE
- COUNTY LINE
- STATE LINE
- MONUMENTED BOUNDARY MARKER
- INCORPORATED CITY BOUNDARY
- RESERVATION BOUNDARY
- PAVED OR GRAVEL PUBLIC ROAD MAINTENANCE NOT CITY OR COUNTY RESPONSIBILITY

LEGEND
- COVERAGE COUNTS ● 43
- ATR ■ 43
- EDL ▲ 43

NOTES
HIGHEST STATION NUMBER FOR THIS COUNTY 223
ATR-35 (990)
ATR-65 (991)

STATION NUMBERS ON **COFFEE COUNTY** MAP
1–3–4–5–6–8–9–10–11–12–14–15–16–17–20–21–23–24–25–26–27–28–29–30–32–33–35–36–43–49–50–51–53–54–55–56–57–71–72–73–75–77–81–82–84–85–87–91–93–94–95–103–111–112–113–115–116–117–118–119–139–141–180–181–194–210–211

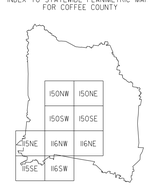

MAP RECORD
FIELD DATA OBTAINED IN 2002
FIELD EXAMINATION MADE IN

REVISIONS	
FEATURE	DATE

LAMBERT CONFORMAL CONIC PROJECTION
20,000 FOOT GRID TICKS BASED ON THE TENNESSEE COORDINATE SYSTEM (1927 NORTH AMERICAN DATUM)

POPULATION OF COFFEE COUNTY
48,014 (2000 CENSUS)

ADVANCED PRINT SUBJECT TO CORRECTION

ADVANCED PRINT SUBJECT TO CORRECTION

2013 TRAFFIC MAP

COFFEE COUNTY
TENNESSEE

PREPARED BY THE
TENNESSEE DEPARTMENT OF TRANSPORTATION
LONG RANGE AND PROJECT PLANNING DIVISIONS
IN COOPERATION WITH THE
U.S. DEPARTMENT OF TRANSPORTATION
FEDERAL HIGHWAY ADMINISTRATION

SCALE
1 0 1 2 3 4 MILES

2013

AUTHORIZATION NO. 40/90/046/00

County Number	Station Number	Year	AADT
16	000001	2013	714
16	000003	2013	2910
16	000004	2013	941
16	000005	2013	2880
16	000006	2013	1843
16	000008	2013	1281
16	000009	2013	1060
16	000010	2013	99
16	000011	2013	664
16	000012	2013	1766
16	000014	2013	1057
16	000015	2013	3069
16	000016	2013	154
16	000017	2013	588
16	000020	2013	224
16	000021	2013	172
16	000023	2013	347
16	000024	2013	125
16	000025	2013	1715
16	000026	2013	773
16	000027	2013	1549
16	000028	2013	2073
16	000029	2013	68
16	000030	2013	8908
16	000032	2013	153
16	000033	2013	186
16	000035	2013	851
16	000036	2013	233
16	000037	2013	1633
16	000038	2013	13237
16	000039	2013	9894
16	000041	2013	9150
16	000043	2013	171
16	000046	2013	2371
16	000047	2013	16127
16	000048	2013	18689
16	000049	2013	1994
16	000050	2013	633
16	000051	2013	647
16	000053	2013	2742
16	000054	2013	3311
16	000055	2013	1739
16	000056	2013	1391
16	000057	2013	748
16	000059	2013	14151
16	000060	2013	3054
16	000061	2013	3278
16	000062	2013	4233
16	000063	2013	2679
16	000064	2013	20481
16	000067	2013	6775

County Number	Station Number	Year	AADT
16	000068	2013	1663
16	000069	2013	11390
16	000071	2013	1114
16	000072	2013	491
16	000073	2013	69
16	000075	2013	358
16	000077	2013	372
16	000080	2013	4234
16	000081	2013	34340
16	000082	2013	4870
16	000084	2013	7673
16	000085	2013	3695
16	000086	2013	14656
16	000087	2013	37982
16	000088	2013	38286
16	000089	2013	5701
16	000090	2013	15640
16	000091	2013	4315
16	000093	2013	7861
16	000094	2013	4601
16	000095	2013	1344
16	000097	2013	1616
16	000098	2013	15470
16	000099	2013	14964
16	000100	2013	8665
16	000101	2013	19324
16	000102	2013	9323
16	000103	2013	38069
16	000104	2013	18001
16	000105	2013	19513
16	000106	2013	4755
16	000107	2013	6983
16	000108	2013	39536
16	000110	2013	332
16	000111	2013	514
16	000112	2013	549
16	000113	2013	976
16	000114	2013	3701
16	000115	2013	724
16	000116	2013	1830
16	000117	2013	282
16	000118	2013	477
16	000119	2013	163
16	000120	2013	2546
16	000121	2013	715
16	000122	2013	9409
16	000123	2013	4732
16	000124	2013	1516
16	000125	2013	10387
16	000126	2013	9594
16	000127	2013	3456

County Number	Station Number	Year	AADT
16	000128	2013	3597
16	000129	2013	717
16	000130	2013	4378
16	000131	2013	981
16	000132	2013	1876
16	000133	2013	1272
16	000134	2013	1055
16	000135	2013	949
16	000136	2013	719
16	000137	2013	1107
16	000139	2013	1806
16	000141	2013	370
16	000143	2013	17672
16	000145	2013	692
16	000148	2013	1655
16	000149	2013	19116
16	000150	2013	7570
16	000151	2013	1695
16	000152	2013	7333
16	000153	2013	2960
16	000154	2013	773
16	000155	2013	4050
16	000156	2013	8520
16	000157	2013	6493
16	000159	2013	1820
16	000160	2013	20848
16	000161	2013	6136
16	000162	2013	1044
16	000164	2013	3342
16	000165	2013	4260
16	000166	2013	3725
16	000167	2013	799
16	000168	2013	1312
16	000169	2013	944
16	000170	2013	573
16	000172	2013	971
16	000173	2013	2181
16	000174	2013	803
16	000175	2013	801
16	000177	2013	4280
16	000178	2013	11912
16	000180	2013	178
16	000181	2013	1024
16	000182	2013	1071
16	000183	2013	3616
16	000184	2013	566
16	000185	2013	987
16	000186	2013	4702
16	000187	2013	259
16	000188	2013	2340
16	000189	2013	970

County Number	Station Number	Year	AADT
16	000191	2013	590
16	000192	2013	5736
16	000193	2013	12535
16	000194	2013	4295
16	000196	2013	1859
16	000197	2013	1501
16	000198	2013	5841
16	000199	2013	2147
16	000200	2013	2129
16	000201	2013	4750
16	000202	2013	163
16	000203	2013	257
16	000204	2013	642
16	000205	2013	3222
16	000206	2013	1572
16	000208	2013	865
16	000209	2013	5234
16	000210	2013	12479
16	000211	2013	934
16	000212	2013	8958
16	000213	2013	5407
16	000214	2013	9009
16	000215	2013	316
16	000216	2013	1629
16	000217	2013	961
16	000218	2013	1610
16	000219	2013	4432
16	000220	2013	2225
16	000221	2013	100
16	000222	2013	1794
16	000223	2013	911
16	000990	2013	37350
16	000991	2013	2307