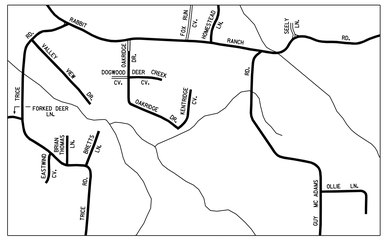

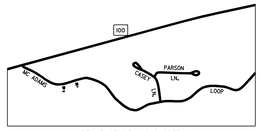

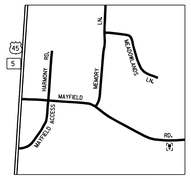

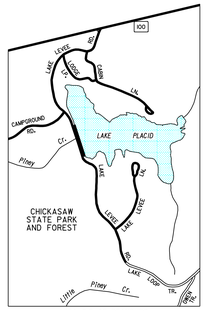

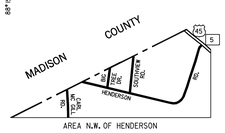

SCALE OF INSETS

0.1 0 0.1 0.2 0.3 0.4 0.5 MILES

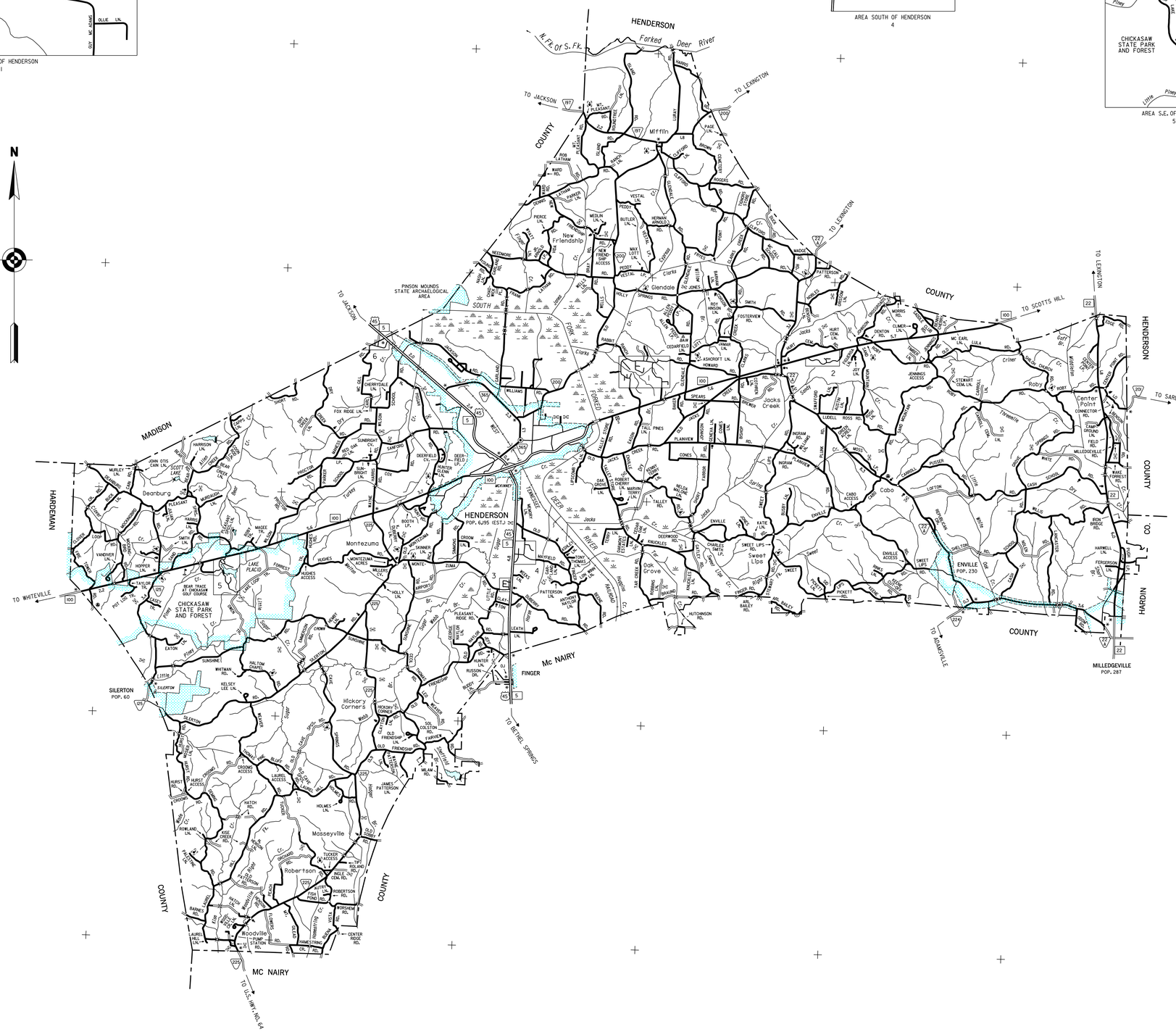
HENDERSON COUNTY
MADISON COUNTY
HARDEMAN CO.
HARDIN COUNTY
MC NAIRY COUNTY
N.
Forked Deer River
N. Fk. of S. Fk.
TO JACKSON
TO LEXINGTON
TO SCOTTS HILL
TO SARDIS
TO WHITEVILLE
TO ROMESVILLE
TO BETHEL SPRINGS
TO U.S. HWY. NO. 64
PINSON MOUNDS STATE ARCHAEOLOGICAL AREA
Mt Pleasant
Mt Pleasant
Mt Pleasant